

**NOTICE!!**

**These documents have been scanned!**

**Do not place un-scanned documents beneath this notice!**

**Do not remove this notice from this file!**

GPO Jacket No. 560-102  
Print Order 61540  
Rise Business Services, LLC  
Job=AZ15 4/29/2019



Box Number= AZ15008



Claim Begin-End: AMC443547-AMC443738

1 Initial Receipt



AZ15008-11

AMC450400-AMC453366






**United States Department of the Interior**  
**Bureau of Land Management**  
 DIV OF LANDS, MINRLS & ENERGY  
 ONE N CENTRAL AVE  
 PHOENIX, AZ 85004 -4427  
 Phone: 602-417-9200

Receipt

No: 3819972

<b>Transaction #:</b> 3927934	
<b>Date of Transaction:</b> 04/25/2017	
CUSTOMER:	
PLOMOSA MINING INC 518 36TH ST NEWPORT BEACH,CA 92663-3205 US	

LINE #	QTY	DESCRIPTION	REMARKS	UNIT PRICE	TOTAL
		LOCATABLE MINERALS / MINING CLAIMS- NEW, UNADJUD, ONE OR MORE AUTH NOS / NEW MINING CLAIMS LOCATION FEE <b>CASES:</b> AMC443547/\$37.00, AMC443548/\$37.00, AMC443549/\$37.00, AMC443550/\$37.00, AMC443551/\$37.00, AMC443552/\$37.00, AMC443553/\$37.00, AMC443554/\$37.00, AMC443555/\$37.00, AMC443556/\$37.00, AMC443557/\$37.00, AMC443558/\$37.00, AMC443559/\$37.00, AMC443560/\$37.00, AMC443561/\$37.00, AMC443562/\$37.00, AMC443563/\$37.00, AMC443564/\$37.00, AMC443565/\$37.00, AMC443566/\$37.00, AMC443567/\$37.00, AMC443568/\$37.00, AMC443569/\$37.00, AMC443570/\$37.00, AMC443571/\$37.00, AMC443572/\$37.00, AMC443573/\$37.00, AMC443574/\$37.00, AMC443575/\$37.00, AMC443576/\$37.00, AMC443577/\$37.00, AMC443578/\$37.00, AMC443579/\$37.00, AMC443580/\$37.00, AMC443581/\$37.00, AMC443582/\$37.00, AMC443583/\$37.00, AMC443584/\$37.00, AMC443585/\$37.00, AMC443586/\$37.00, AMC443587/\$37.00, AMC443588/\$37.00, AMC443589/\$37.00, AMC443590/\$37.00, AMC443591/\$37.00, AMC443592/\$37.00, AMC443593/\$37.00, AMC443594/\$37.00, AMC443595/\$37.00, AMC443596/\$37.00, AMC443597/\$37.00, AMC443598/\$37.00, AMC443599/\$37.00, AMC443600/\$37.00, AMC443601/\$37.00, AMC443602/\$37.00,			

	AMC443603/\$37.00, AMC443604/\$37.00, AMC443605/\$37.00, AMC443606/\$37.00, AMC443607/\$37.00, AMC443608/\$37.00, AMC443609/\$37.00, AMC443610/\$37.00, AMC443611/\$37.00, AMC443612/\$37.00, AMC443613/\$37.00, AMC443614/\$37.00, AMC443615/\$37.00, AMC443616/\$37.00, AMC443617/\$37.00, AMC443618/\$37.00, AMC443619/\$37.00, AMC443620/\$37.00, AMC443621/\$37.00, AMC443622/\$37.00, AMC443623/\$37.00, AMC443624/\$37.00, AMC443625/\$37.00, AMC443626/\$37.00, AMC443627/\$37.00, AMC443628/\$37.00, AMC443629/\$37.00, AMC443630/\$37.00, AMC443631/\$37.00, AMC443632/\$37.00, AMC443633/\$37.00, AMC443634/\$37.00, AMC443635/\$37.00, AMC443636/\$37.00, AMC443637/\$37.00, AMC443638/\$37.00, AMC443639/\$37.00, AMC443640/\$37.00, AMC443641/\$37.00, AMC443642/\$37.00, AMC443643/\$37.00, AMC443644/\$37.00, AMC443645/\$37.00, AMC443646/\$37.00, AMC443647/\$37.00, AMC443648/\$37.00, AMC443649/\$37.00, AMC443650/\$37.00, AMC443651/\$37.00, AMC443652/\$37.00, AMC443653/\$37.00, AMC443654/\$37.00, AMC443655/\$37.00, AMC443656/\$37.00, AMC443657/\$37.00, AMC443658/\$37.00, AMC443659/\$37.00, AMC443660/\$37.00, AMC443661/\$37.00, AMC443662/\$37.00, AMC443663/\$37.00, AMC443664/\$37.00, AMC443665/\$37.00, AMC443666/\$37.00, AMC443667/\$37.00, AMC443668/\$37.00, AMC443669/\$37.00, AMC443670/\$37.00, AMC443671/\$37.00, AMC443672/\$37.00, AMC443673/\$37.00, AMC443674/\$37.00, AMC443675/\$37.00, AMC443676/\$37.00, AMC443677/\$37.00, AMC443678/\$37.00, AMC443679/\$37.00, AMC443680/\$37.00, AMC443681/\$37.00, AMC443682/\$37.00, AMC443683/\$37.00, AMC443684/\$37.00, AMC443685/\$37.00, AMC443686/\$37.00, AMC443687/\$37.00, AMC443688/\$37.00, AMC443689/\$37.00, AMC443690/\$37.00, AMC443691/\$37.00, AMC443692/\$37.00, AMC443693/\$37.00, AMC443694/\$37.00, AMC443695/\$37.00, AMC443696/\$37.00, AMC443697/\$37.00, AMC443698/\$37.00, AMC443699/\$37.00, AMC443700/\$37.00, AMC443701/\$37.00, AMC443702/\$37.00,		
1	192.00	- n/a -	7104.00



	AMC443703/\$37.00, AMC443704/\$37.00, AMC443705/\$37.00, AMC443706/\$37.00, AMC443707/\$37.00, AMC443708/\$37.00, AMC443709/\$37.00, AMC443710/\$37.00, AMC443711/\$37.00, AMC443712/\$37.00, AMC443713/\$37.00, AMC443714/\$37.00, AMC443715/\$37.00, AMC443716/\$37.00, AMC443717/\$37.00, AMC443718/\$37.00, AMC443719/\$37.00, AMC443720/\$37.00, AMC443721/\$37.00, AMC443722/\$37.00, AMC443723/\$37.00, AMC443724/\$37.00, AMC443725/\$37.00, AMC443726/\$37.00, AMC443727/\$37.00, AMC443728/\$37.00, AMC443729/\$37.00, AMC443730/\$37.00, AMC443731/\$37.00, AMC443732/\$37.00, AMC443733/\$37.00, AMC443734/\$37.00, AMC443735/\$37.00, AMC443736/\$37.00, AMC443737/\$37.00, AMC443738/\$37.00			
2	LOCATABLE MINERALS / MINING CLAIMS- NEW, UNADJUD, ONE OR MORE AUTH NOS / NEW MINING CLAIMS MAINTENANCE FEE <b>CASES:</b> AMC443547/\$155.00, AMC443548/\$155.00, AMC443549/\$155.00, AMC443550/\$155.00, AMC443551/\$155.00, AMC443552/\$155.00, AMC443553/\$155.00, AMC443554/\$155.00, AMC443555/\$155.00, AMC443556/\$155.00, AMC443557/\$155.00, AMC443558/\$155.00, AMC443559/\$155.00, AMC443560/\$155.00, AMC443561/\$155.00, AMC443562/\$155.00, AMC443563/\$155.00, AMC443564/\$155.00, AMC443565/\$155.00, AMC443566/\$155.00, AMC443567/\$155.00, AMC443568/\$155.00, AMC443569/\$155.00, AMC443570/\$155.00, AMC443571/\$155.00, AMC443572/\$155.00, AMC443573/\$155.00, AMC443574/\$155.00, AMC443575/\$155.00, AMC443576/\$155.00, AMC443577/\$155.00, AMC443578/\$155.00, AMC443579/\$155.00, AMC443580/\$155.00, AMC443581/\$155.00, AMC443582/\$155.00, AMC443583/\$155.00, AMC443584/\$155.00, AMC443585/\$155.00, AMC443586/\$155.00, AMC443587/\$155.00, AMC443588/\$155.00, AMC443589/\$155.00, AMC443590/\$155.00, AMC443591/\$155.00, AMC443592/\$155.00, AMC443593/\$155.00, AMC443594/\$155.00, AMC443595/\$155.00, AMC443596/\$155.00, AMC443597/\$155.00, AMC443598/\$155.00, AMC443599/\$155.00, AMC443600/\$155.00, AMC443601/\$155.00, AMC443602/\$155.00, AMC443603/\$155.00, AMC443604/\$155.00,			

	AMC443605/\$155.00, AMC443606/\$155.00, AMC443607/\$155.00, AMC443608/\$155.00, AMC443609/\$155.00, AMC443610/\$155.00, AMC443611/\$155.00, AMC443612/\$155.00, AMC443613/\$155.00, AMC443614/\$155.00, AMC443615/\$155.00, AMC443616/\$155.00, AMC443617/\$155.00, AMC443618/\$155.00, AMC443619/\$155.00, AMC443620/\$155.00, AMC443621/\$155.00, AMC443622/\$155.00, AMC443623/\$155.00, AMC443624/\$155.00, AMC443625/\$155.00, AMC443626/\$155.00, AMC443627/\$155.00, AMC443628/\$155.00, AMC443629/\$155.00, AMC443630/\$155.00, AMC443631/\$155.00, AMC443632/\$155.00, AMC443633/\$155.00, AMC443634/\$155.00, AMC443635/\$155.00, AMC443636/\$155.00, AMC443637/\$155.00, AMC443638/\$155.00, AMC443639/\$155.00, AMC443640/\$155.00, AMC443641/\$155.00, AMC443642/\$155.00, AMC443643/\$155.00, AMC443644/\$155.00, AMC443645/\$155.00, AMC443646/\$155.00, AMC443647/\$155.00, AMC443648/\$155.00, AMC443649/\$155.00, AMC443650/\$155.00, AMC443651/\$155.00, AMC443652/\$155.00, 192.00 AMC443653/\$155.00, AMC443654/\$155.00, AMC443655/\$155.00, AMC443656/\$155.00, AMC443657/\$155.00, AMC443658/\$155.00, AMC443659/\$155.00, AMC443660/\$155.00, AMC443661/\$155.00, AMC443662/\$155.00, AMC443663/\$155.00, AMC443664/\$155.00, AMC443665/\$155.00, AMC443666/\$155.00, AMC443667/\$155.00, AMC443668/\$155.00, AMC443669/\$155.00, AMC443670/\$155.00, AMC443671/\$155.00, AMC443672/\$155.00, AMC443673/\$155.00, AMC443674/\$155.00, AMC443675/\$155.00, AMC443676/\$155.00, AMC443677/\$155.00, AMC443678/\$155.00, AMC443679/\$155.00, AMC443680/\$155.00, AMC443681/\$155.00, AMC443682/\$155.00, AMC443683/\$155.00, AMC443684/\$155.00, AMC443685/\$155.00, AMC443686/\$155.00, AMC443687/\$155.00, AMC443688/\$155.00, AMC443689/\$155.00, AMC443690/\$155.00, AMC443691/\$155.00, AMC443692/\$155.00, AMC443693/\$155.00, AMC443694/\$155.00, AMC443695/\$155.00, AMC443696/\$155.00, AMC443697/\$155.00, AMC443698/\$155.00, AMC443699/\$155.00, AMC443700/\$155.00, AMC443701/\$155.00, AMC443702/\$155.00, AMC443703/\$155.00, AMC443704/\$155.00,		- n/a -	29760.00
--	-------------------------------------------------------------------------------------------------------------------------------------------------------------------------------------------------------------------------------------------------------------------------------------------------------------------------------------------------------------------------------------------------------------------------------------------------------------------------------------------------------------------------------------------------------------------------------------------------------------------------------------------------------------------------------------------------------------------------------------------------------------------------------------------------------------------------------------------------------------------------------------------------------------------------------------------------------------------------------------------------------------------------------------------------------------------------------------------------------------------------------------------------------------------------------------------------------------------------------------------------------------------------------------------------------------------------------------------------------------------------------------------------------------------------------------------------------------------------------------------------------------------------------------------------------------------------------------------------------------------------------------------------------------------------------------------------------------------------------------------------------------------------------------------------------------------------------------------------------------------------------------------------------------------------------------------------------------------------------------------------------------------------------------------------------------------------------------------------------------------------------------------------------------------------------------------------------------------------------------------	--	---------	----------



	AMC443705/\$155.00, AMC443706/\$155.00, AMC443707/\$155.00, AMC443708/\$155.00, AMC443709/\$155.00, AMC443710/\$155.00, AMC443711/\$155.00, AMC443712/\$155.00, AMC443713/\$155.00, AMC443714/\$155.00, AMC443715/\$155.00, AMC443716/\$155.00, AMC443717/\$155.00, AMC443718/\$155.00, AMC443719/\$155.00, AMC443720/\$155.00, AMC443721/\$155.00, AMC443722/\$155.00, AMC443723/\$155.00, AMC443724/\$155.00, AMC443725/\$155.00, AMC443726/\$155.00, AMC443727/\$155.00, AMC443728/\$155.00, AMC443729/\$155.00, AMC443730/\$155.00, AMC443731/\$155.00, AMC443732/\$155.00, AMC443733/\$155.00, AMC443734/\$155.00, AMC443735/\$155.00, AMC443736/\$155.00, AMC443737/\$155.00, AMC443738/\$155.00			
3	LOCATABLE MINERALS / MINING CLAIMS- NEW, UNADJUD, ONE OR MORE AUTH NOS / NEW MINING CLAIM PROCESSING FEE <b>CASES:</b> AMC443547/\$20.00, AMC443548/\$20.00, AMC443549/\$20.00, AMC443550/\$20.00, AMC443551/\$20.00, AMC443552/\$20.00, AMC443553/\$20.00, AMC443554/\$20.00, AMC443555/\$20.00, AMC443556/\$20.00, AMC443557/\$20.00, AMC443558/\$20.00, AMC443559/\$20.00, AMC443560/\$20.00, AMC443561/\$20.00, AMC443562/\$20.00, AMC443563/\$20.00, AMC443564/\$20.00, AMC443565/\$20.00, AMC443566/\$20.00, AMC443567/\$20.00, AMC443568/\$20.00, AMC443569/\$20.00, AMC443570/\$20.00, AMC443571/\$20.00, AMC443572/\$20.00, AMC443573/\$20.00, AMC443574/\$20.00, AMC443575/\$20.00, AMC443576/\$20.00, AMC443577/\$20.00, AMC443578/\$20.00, AMC443579/\$20.00, AMC443580/\$20.00, AMC443581/\$20.00, AMC443582/\$20.00, AMC443583/\$20.00, AMC443584/\$20.00, AMC443585/\$20.00, AMC443586/\$20.00, AMC443587/\$20.00, AMC443588/\$20.00, AMC443589/\$20.00, AMC443590/\$20.00, AMC443591/\$20.00, AMC443592/\$20.00, AMC443593/\$20.00, AMC443594/\$20.00, AMC443595/\$20.00, AMC443596/\$20.00, AMC443597/\$20.00, AMC443598/\$20.00, AMC443599/\$20.00, AMC443600/\$20.00, AMC443601/\$20.00, AMC443602/\$20.00, AMC443603/\$20.00, AMC443604/\$20.00, AMC443605/\$20.00, AMC443606/\$20.00,			

192.00

AMC443607/\$20.00, AMC443608/\$20.00,  
 AMC443609/\$20.00, AMC443610/\$20.00,  
 AMC443611/\$20.00, AMC443612/\$20.00,  
 AMC443613/\$20.00, AMC443614/\$20.00,  
 AMC443615/\$20.00, AMC443616/\$20.00,  
 AMC443617/\$20.00, AMC443618/\$20.00,  
 AMC443619/\$20.00, AMC443620/\$20.00,  
 AMC443621/\$20.00, AMC443622/\$20.00,  
 AMC443623/\$20.00, AMC443624/\$20.00,  
 AMC443625/\$20.00, AMC443626/\$20.00,  
 AMC443627/\$20.00, AMC443628/\$20.00,  
 AMC443629/\$20.00, AMC443630/\$20.00,  
 AMC443631/\$20.00, AMC443632/\$20.00,  
 AMC443633/\$20.00, AMC443634/\$20.00,  
 AMC443635/\$20.00, AMC443636/\$20.00,  
 AMC443637/\$20.00, AMC443638/\$20.00,  
 AMC443639/\$20.00, AMC443640/\$20.00,  
 AMC443641/\$20.00, AMC443642/\$20.00,  
 AMC443643/\$20.00, AMC443644/\$20.00,  
 AMC443645/\$20.00, AMC443646/\$20.00,  
 AMC443647/\$20.00, AMC443648/\$20.00,  
 AMC443649/\$20.00, AMC443650/\$20.00,  
 AMC443651/\$20.00, AMC443652/\$20.00,  
 AMC443653/\$20.00, AMC443654/\$20.00,  
 AMC443655/\$20.00, AMC443656/\$20.00,  
 AMC443657/\$20.00, AMC443658/\$20.00,  
 AMC443659/\$20.00, AMC443660/\$20.00,  
 AMC443661/\$20.00, AMC443662/\$20.00,  
 AMC443663/\$20.00, AMC443664/\$20.00,  
 AMC443665/\$20.00, AMC443666/\$20.00,  
 AMC443667/\$20.00, AMC443668/\$20.00,  
 AMC443669/\$20.00, AMC443670/\$20.00,  
 AMC443671/\$20.00, AMC443672/\$20.00,  
 AMC443673/\$20.00, AMC443674/\$20.00,  
 AMC443675/\$20.00, AMC443676/\$20.00,  
 AMC443677/\$20.00, AMC443678/\$20.00,  
 AMC443679/\$20.00, AMC443680/\$20.00,  
 AMC443681/\$20.00, AMC443682/\$20.00,  
 AMC443683/\$20.00, AMC443684/\$20.00,  
 AMC443685/\$20.00, AMC443686/\$20.00,  
 AMC443687/\$20.00, AMC443688/\$20.00,  
 AMC443689/\$20.00, AMC443690/\$20.00,  
 AMC443691/\$20.00, AMC443692/\$20.00,  
 AMC443693/\$20.00, AMC443694/\$20.00,  
 AMC443695/\$20.00, AMC443696/\$20.00,  
 AMC443697/\$20.00, AMC443698/\$20.00,  
 AMC443699/\$20.00, AMC443700/\$20.00,  
 AMC443701/\$20.00, AMC443702/\$20.00,  
 AMC443703/\$20.00, AMC443704/\$20.00,  
 AMC443705/\$20.00, AMC443706/\$20.00,

- n/a -

3840.00



	AMC443707/\$20.00, AMC443708/\$20.00, AMC443709/\$20.00, AMC443710/\$20.00, AMC443711/\$20.00, AMC443712/\$20.00, AMC443713/\$20.00, AMC443714/\$20.00, AMC443715/\$20.00, AMC443716/\$20.00, AMC443717/\$20.00, AMC443718/\$20.00, AMC443719/\$20.00, AMC443720/\$20.00, AMC443721/\$20.00, AMC443722/\$20.00, AMC443723/\$20.00, AMC443724/\$20.00, AMC443725/\$20.00, AMC443726/\$20.00, AMC443727/\$20.00, AMC443728/\$20.00, AMC443729/\$20.00, AMC443730/\$20.00, AMC443731/\$20.00, AMC443732/\$20.00, AMC443733/\$20.00, AMC443734/\$20.00, AMC443735/\$20.00, AMC443736/\$20.00, AMC443737/\$20.00, AMC443738/\$20.00			
<b>TOTAL:</b>				<b>\$40,704.00</b>

PAYMENT INFORMATION			
1	AMOUNT:	40704.00	POSTMARKED: N/A
	TYPE:	CHECK	RECEIVED: 04/25/2017
	CHECK NO:	1097	
	NAME:	MILLENNIA INC 10624 S EASTERN AVE STE A-346 HENDERSON NV 89052 US	

REMARKS

This receipt was generated by the automated BLM Collections and Billing System and is a paper representation of a portion of the official electronic record contained therein.

**NOTICE!!**

**These documents have been scanned!**

**Do not place un-scanned documents beneath this notice!**

**Do not remove this notice from this file!**

GPO Jacket No. 560-102  
Print Order 61540  
Rise Business Services, LLC  
Job=AZ15 4/29/2019



Box Number= AZ15008



Claim Begin-End: AMC443547-AMC443738

2 Correspondence



AZ15008-11

AMC450400-AMC453366



**NO  
DOCUMENTS  
FOUND**

NO DOCUMENTS FOUND  
NO DOCUMENTS FOUND

**NOTICE!!**

**These documents have been scanned!**

**Do not place un-scanned documents beneath this notice!**

**Do not remove this notice from this file!**

GPO Jacket No. 560-102  
Print Order 61540  
Rise Business Services, LLC  
Job=AZ15 4/29/2019



Box Number= AZ15008



Claim Begin-End: AMC443547-AMC443738

3 Transfers



AZ15008-11

AMC450400-AMC453366

**NO  
DOCUMENTS  
FOUND**

NO DOCUMENTS FOUND  
NO DOCUMENTS FOUND



**NOTICE!!**

**These documents have been scanned!**

**Do not place un-scanned documents beneath this notice!**

**Do not remove this notice from this file!**

GPO Jacket No. 560-102  
Print Order 61540  
Rise Business Services, LLC  
Job=AZ15 4/29/2019



Box Number= AZ15008



Claim Begin-End: AMC443547-AMC443738

4 Annual Filings



AZ15008-11

AMC450400-AMC453366



**NO  
DOCUMENTS  
FOUND**

NO DOCUMENTS FOUND  
NO DOCUMENTS FOUND

**NOTICE!!**

**These documents have been scanned!**

**Do not place un-scanned documents beneath this notice!**

**Do not remove this notice from this file!**

GPO Jacket No. 560-102  
Print Order 61540  
Rise Business Services, LLC  
Job=AZ15 4/29/2019



Box Number= AZ15008



Claim Begin-End: AMC443547-AMC443738

5 Miscellaneous



AZ15008-11

AMC450400-AMC453366

**NO  
DOCUMENTS  
FOUND**

NO DOCUMENTS FOUND  
NO DOCUMENTS FOUND



**NOTICE!!**

**These documents have been scanned!**

**Do not place un-scanned documents beneath this notice!**

**Do not remove this notice from this file!**

GPO Jacket No. 560-102  
Print Order 61540  
Rise Business Services, LLC  
Job=AZ15 4/29/2019



Box Number= AZ15008



Claim Begin-End: AMC443547-AMC443738

6 Location Notices-Amendments and Supporting Documents



AZ15008-11 AMC450400-AMC453366





County Recorder Space:

Plomosa Mining, Inc.  
518 36<sup>TH</sup> Street  
Newport Beach, CA 92663  
(410)262-9260

## LOCATION NOTICE PLACER MINING CLAIM

RECEIVED  
CLM AZ STATE OFFICE  
2011 APR 25 P 2:42  
PHOENIX, ARIZONA

NOTICE IS HEREBY GIVEN that the **PM-24-1** placer mining claim has been

Located by Plomosa Mining, Inc. whose current mailing address is; 518 36TH St. Newport Beach, CA 92663.

The general course of the claim is north to south and is situated in La Paz County, Arizona.

This claim is 1320' feet in length and 660' feet in width. This claim runs from the location monument on which this location notice is posted. This claim is marked by four monuments, one at each corner of the claim. The location monument on which this Notice is posted is situated within:

Township 3 North, Range 19 West, Section 24, Quarter Section: W1/2 NW1/4 NW1/4

La Paz County, Arizona. Gila & Salt River Base and Meridian. This claim is 20 acres in size.

The locality of this claim with reference to some natural object or permanent monument and additional information (if any) concerning its locality is as follows: Section Marker and natural stone with wood post.

Dated and posted on the ground this 20<sup>TH</sup> day of February, 2017.

Plomosa Mining, Inc.:

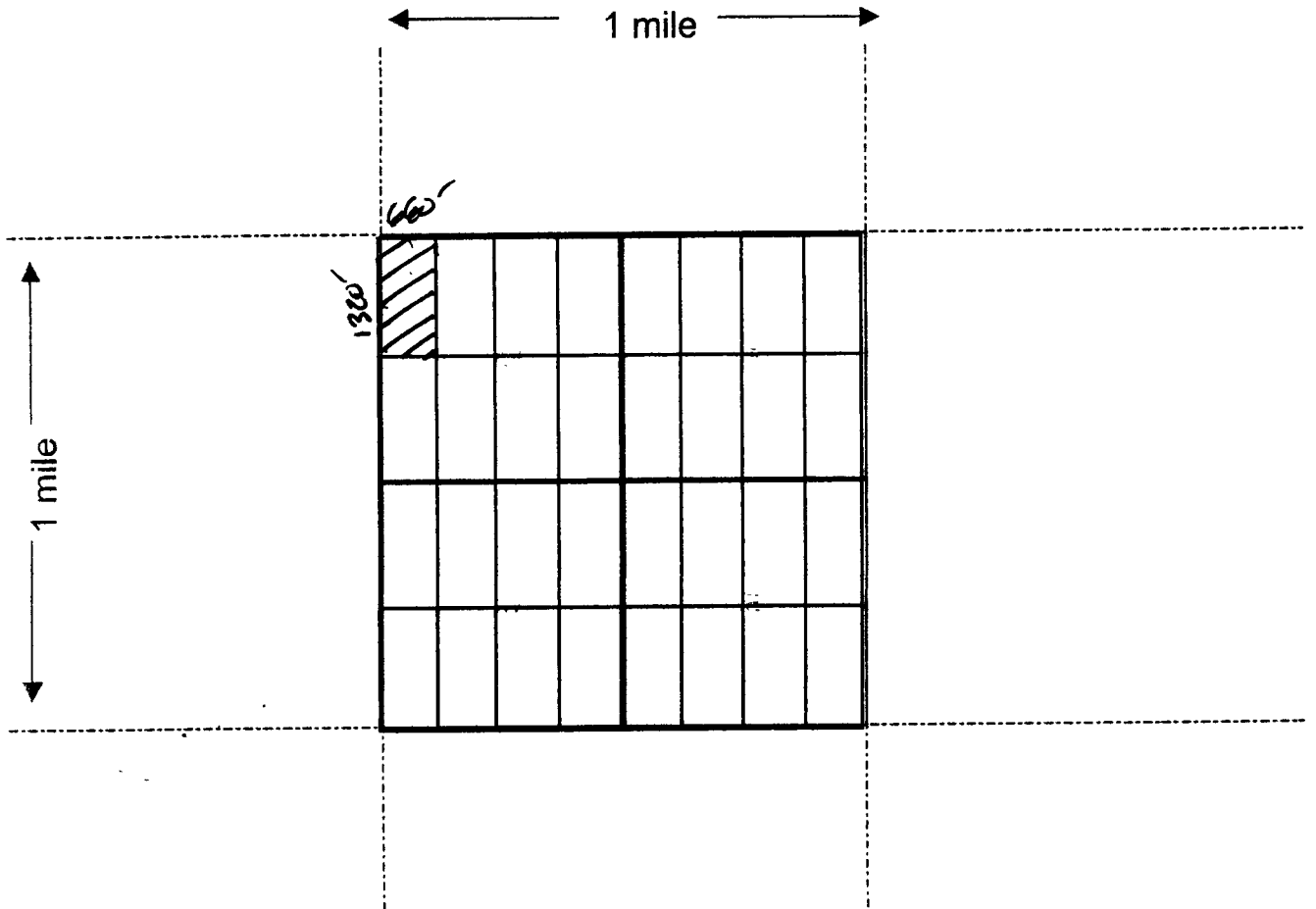
  
Stephen Martindale-President

AMC443547

Map on reverse side

**MINING CLAIM MAP**

Lode ( ) Placer (X)



Scale : 1" = 2000 feet



1. The above map depicts the PM-24-1 mining claim, which is located in Section (s) 24, Township 3 NORTH, Range 19 WEST, Gila & Salt Base Line Meridian, LA PAZ County, Arizona.

2. The type of corner and location monuments used are as follows: 2"X 2" Wood Post

3. The bearings and distances in degrees and feet between claim corners are as depicted on the map.

County Recorder Space:

Plomosa Mining, Inc.  
518 36<sup>TH</sup> Street  
Newport Beach, CA 92663  
(410)262-9260

## LOCATION NOTICE PLACER MINING CLAIM

RECEIVED  
CLM AZ STATE OFFICE  
2017 APR 25 P 2:42  
PHOENIX, ARIZONA

NOTICE IS HEREBY GIVEN that the **PM-24-2** placer mining claim has been

Located by Plomosa Mining, Inc. whose current mailing address is; 518 36TH St. Newport Beach, CA 92663.

The general course of the claim is north to south and is situated in La Paz County, Arizona.

This claim is 1320' feet in length and 660' feet in width. This claim runs from the location monument on which this location notice is posted. This claim is marked by four monuments, one at each corner of the claim. The location monument on which this Notice is posted is situated within:

Township 3 North, Range 19 West, Section 24, Quarter Section: E1/2 NW1/4 NW1/4

La Paz County, Arizona. Gila & Salt River Base and Meridian. This claim is 20 acres in size.

The locality of this claim with reference to some natural object or permanent monument and additional information (if any) concerning its locality is as follows: Section Marker and natural stone with wood post.

Dated and posted on the ground this 20<sup>TH</sup> day of February, 2017.

Plomosa Mining, Inc.:

  
Stephen Martindale-President

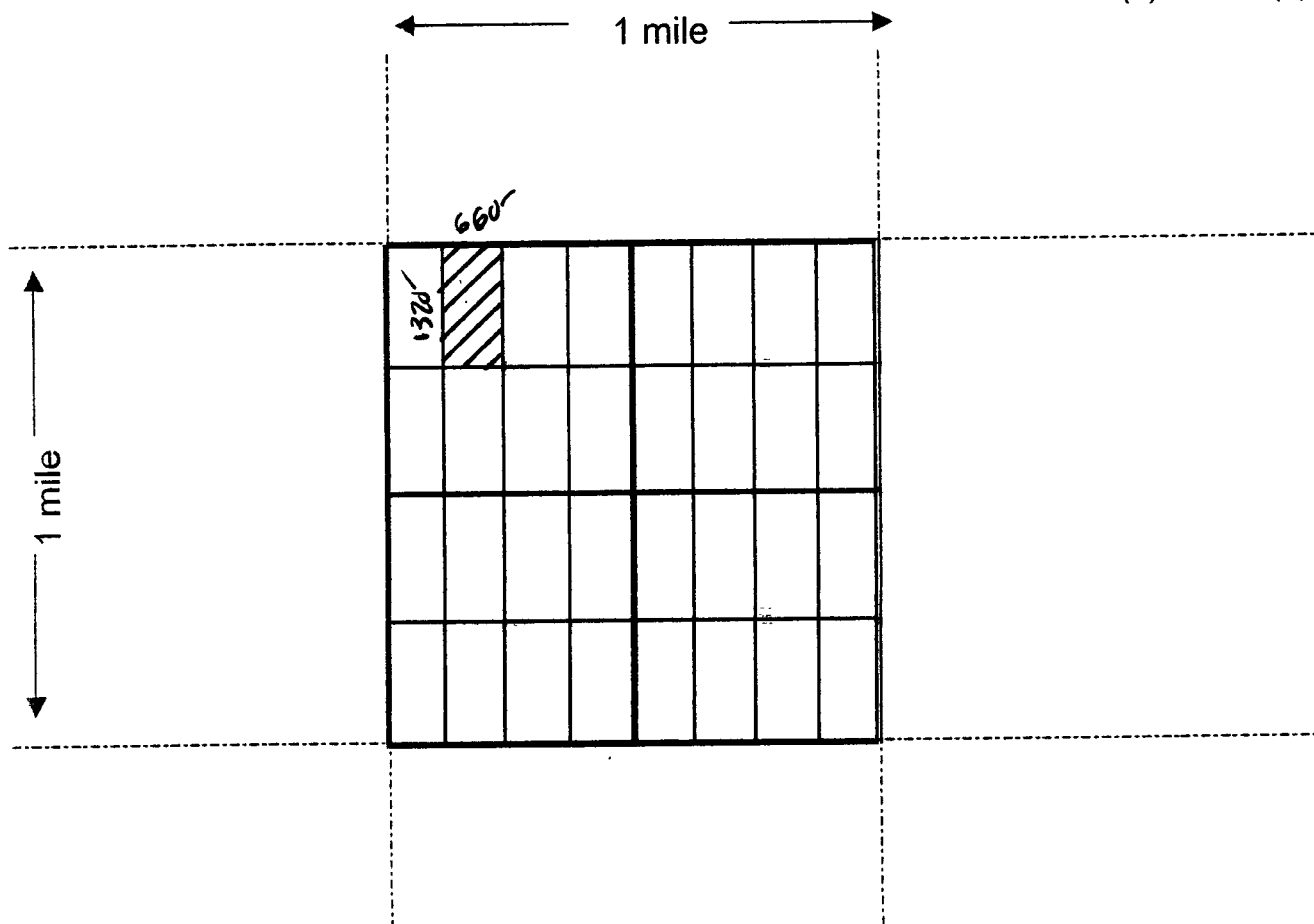
AMC443540

Map on reverse side



**MINING CLAIM MAP**

Lode ( ) Placer (X)



Scale : 1" = 2000 feet



1. The above map depicts the PM-24- 2 mining claim, which is located in Section (s) 24, Township 3 NORTH, Range 19 WEST, Gila & Salt Base Line Meridian, LA PAZ County, Arizona.
2. The type of corner and location monuments used are as follows: 2"X 2" Wood Post
3. The bearings and distances in degrees and feet between claim corners are as depicted on the map.

County Recorder Space:

Plomosa Mining, Inc.  
518 36<sup>TH</sup> Street  
Newport Beach, CA 92663  
(410)262-9260

---

## LOCATION NOTICE PLACER MINING CLAIM

NOTICE IS HEREBY GIVEN that the **PM-24-3** placer mining claim has been

Located by Plomosa Mining, Inc. whose current mailing address is; 518 36TH St. Newport Beach, CA 92663.

The general course of the claim is north to south and is situated in La Paz County, Arizona.

This claim is 1320' feet in length and 660' feet in width. This claim runs from the location monument on which this location notice is posted. This claim is marked by four monuments, one at each corner of the claim. The location monument on which this Notice is posted is situated within:

Township 3 North, Range 19 West, Section 24, Quarter Section: W1/2 NE1/4 NW1/4

La Paz County, Arizona. Gila & Salt River Base and Meridian. This claim is 20 acres in size.

---

The locality of this claim with reference to some natural object or permanent monument and additional information (if any) concerning its locality is as follows: Section Marker and natural stone with wood post.

Dated and posted on the ground this 20<sup>TH</sup> day of February, 2017.

Plomosa Mining, Inc.:

  
Stephen Martindale-President

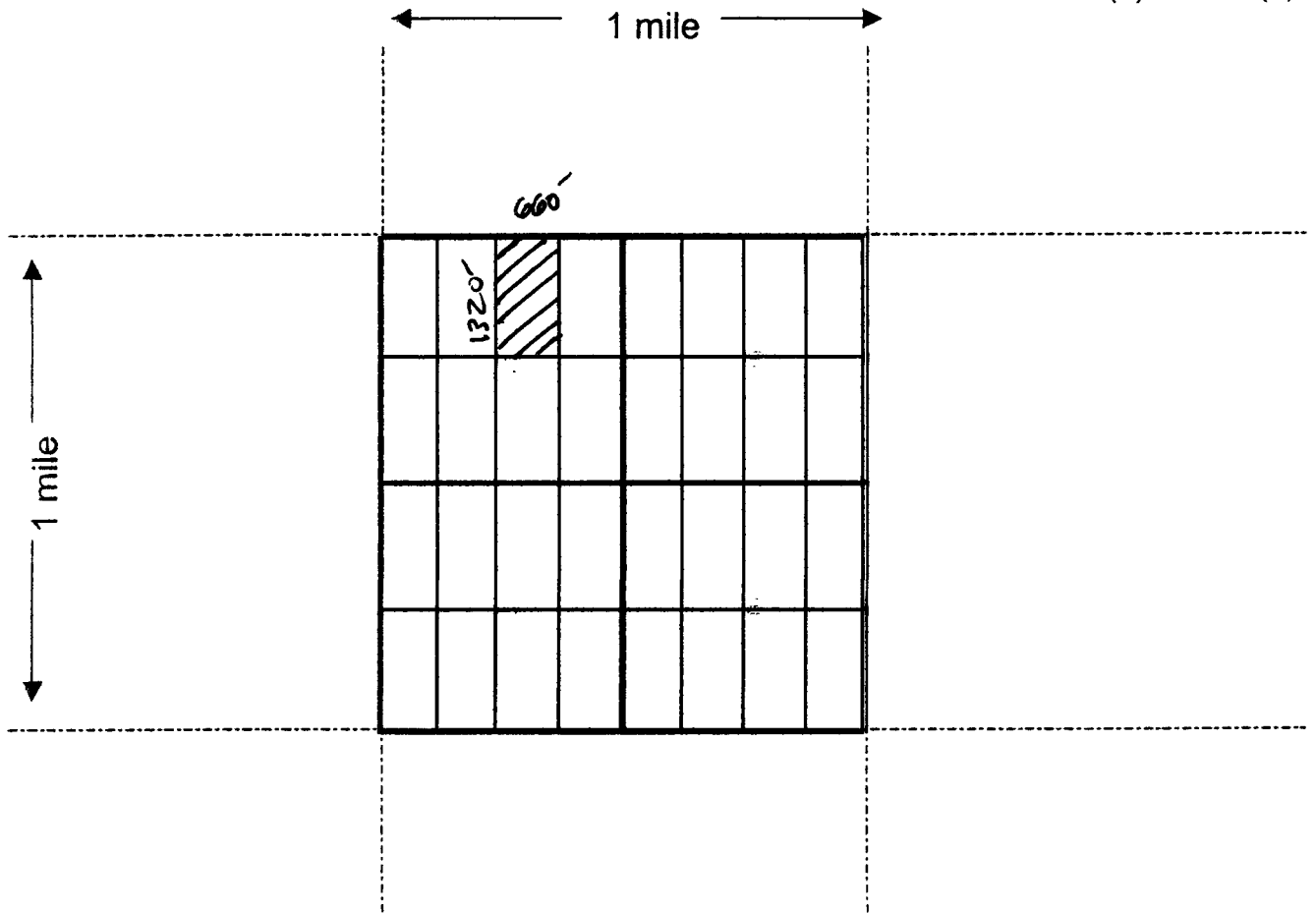
RECEIVED  
LA PAZ STATE OFFICE  
2011 APR 25 P 4:20  
PHOENIX, ARIZONA

AMC443549

Map on reverse side

**MINING CLAIM MAP**

Lode ( ) Placer (X)



Scale : 1" = 2000 feet



1. The above map depicts the PM-24- 3 mining claim, which is located in Section (s) 24, Township 3 NORTH, Range 19 WEST, Gila & Salt Base Line Meridian, LA PAZ County, Arizona.
2. The type of corner and location monuments used are as follows: 2"X 2" Wood Post
3. The bearings and distances in degrees and feet between claim corners are as depicted on the map.



County Recorder Space:

Plomosa Mining, Inc.  
518 36<sup>TH</sup> Street  
Newport Beach, CA 92663  
(410)262-9260

**LOCATION NOTICE PLACER MINING CLAIM**

RECEIVED  
MIN. STATE OFFICE  
2017 APR 25 P 2:42  
GILBERT, ARIZONA

NOTICE IS HEREBY GIVEN that the **PM-24-4** placer mining claim has been

Located by Plomosa Mining, Inc. whose current mailing address is; 518 36TH St. Newport Beach CA 92663.

The general course of the claim is north to south and is situated in La Paz County, Arizona.

This claim is 1320' feet in length and 660' feet in width. This claim runs from the location monument on which this location notice is posted. This claim is marked by four monuments, one at each corner of the claim. The location monument on which this Notice is posted is situated within:

Township 3 North, Range 19 West, Section 24, Quarter Section: E 1/2 NE1/4 NW1/4

La Paz County, Arizona. Gila & Salt River Base and Meridian. This claim is 20 acres in size.

The locality of this claim with reference to some natural object or permanent monument and additional information (if any) concerning its locality is as follows: Section Marker and natural stone with wood post.

Dated and posted on the ground this 20<sup>TH</sup> day of February, 2017.

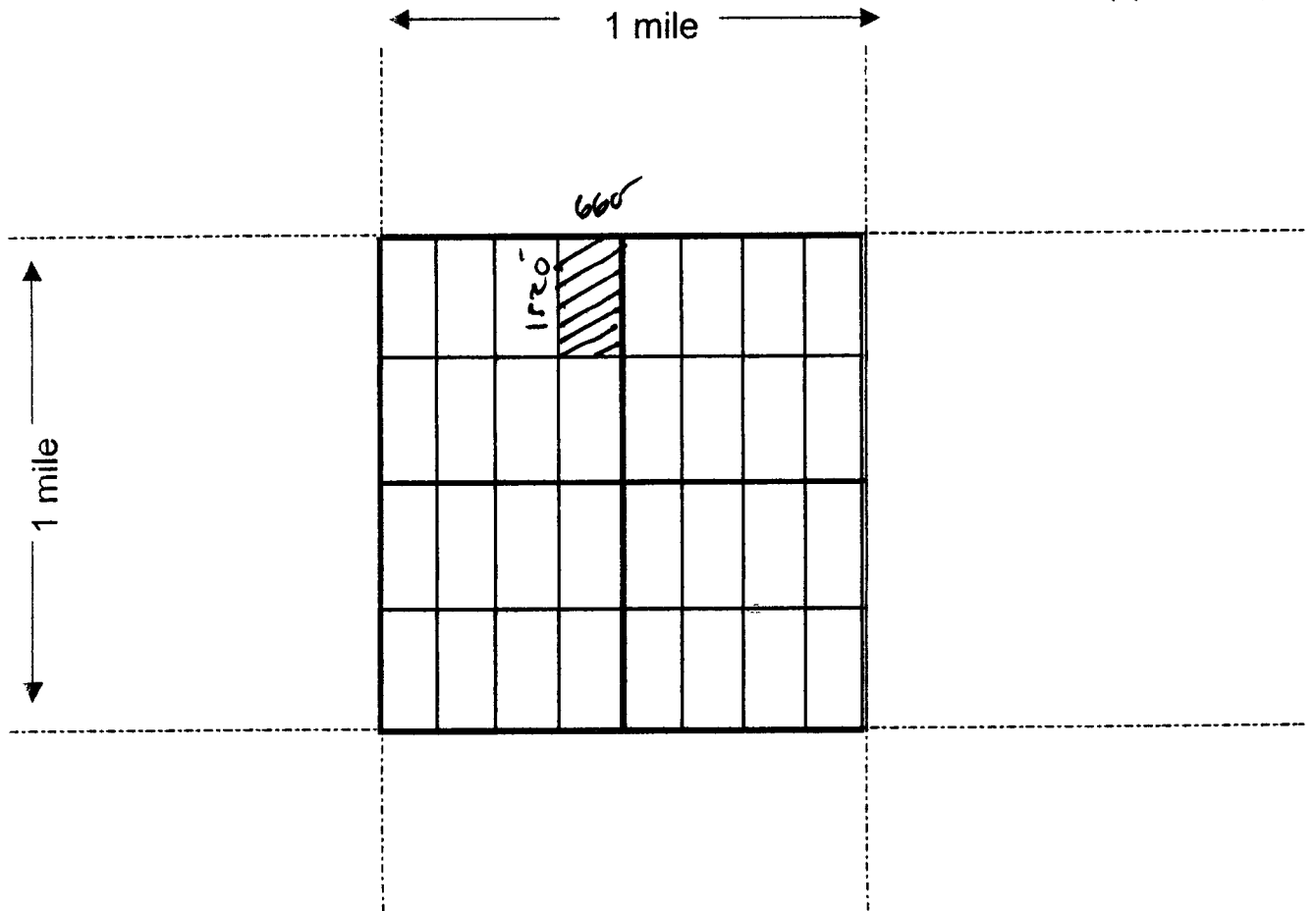
Plomosa Mining, Inc.:   
Stephen Martindale-President

Map on reverse side

AMC443550

**MINING CLAIM MAP**

Lode ( ) Placer (X)



Scale : 1" = 2000 feet



1. The above map depicts the PM-24-4 mining claim, which is located in Section (s) 24, Township 3 NORTH, Range 19 WEST, Gila & Salt Base Line Meridian, LA PAZ County, Arizona.

2. The type of corner and location monuments used are as follows: 2"X 2" Wood Post

3. The bearings and distances in degrees and feet between claim corners are as depicted on the map.

County Recorder Space:

Plomosa Mining, Inc.  
518 36<sup>TH</sup> Street  
Newport Beach, CA 92663  
(410)262-9260

**LOCATION NOTICE PLACER MINING CLAIM**

RECEIVED  
CLM AZ STATE OFFICE  
2017 APR 25 P 2:42  
GILBERT, ARIZONA

NOTICE IS HEREBY GIVEN that the **PM-24-5** placer mining claim has been  
Located by Plomosa Mining, Inc. whose current mailing address is; 518 36TH St. Newport Beach CA 92663.

The general course of the claim is north to south and is situated in La Paz County, Arizona.

This claim is 1320' feet in length and 660' feet in width. This claim runs from the location monument on which this location notice is posted. This claim is marked by four monuments, one at each corner of the claim. The location monument on which this Notice is posted is situated within:

Township 3 North, Range 19 West, Section 24, Quarter Section: **W 1/2 SW1/4 NW1/4**

La Paz County, Arizona. Gila & Salt River Base and Meridian. This claim is 20 acres in size.

The locality of this claim with reference to some natural object or permanent monument and additional information (if any) concerning its locality is as follows: Section Marker and natural stone with wood post.

Dated and posted on the ground this 20<sup>TH</sup> day of February, 2017.

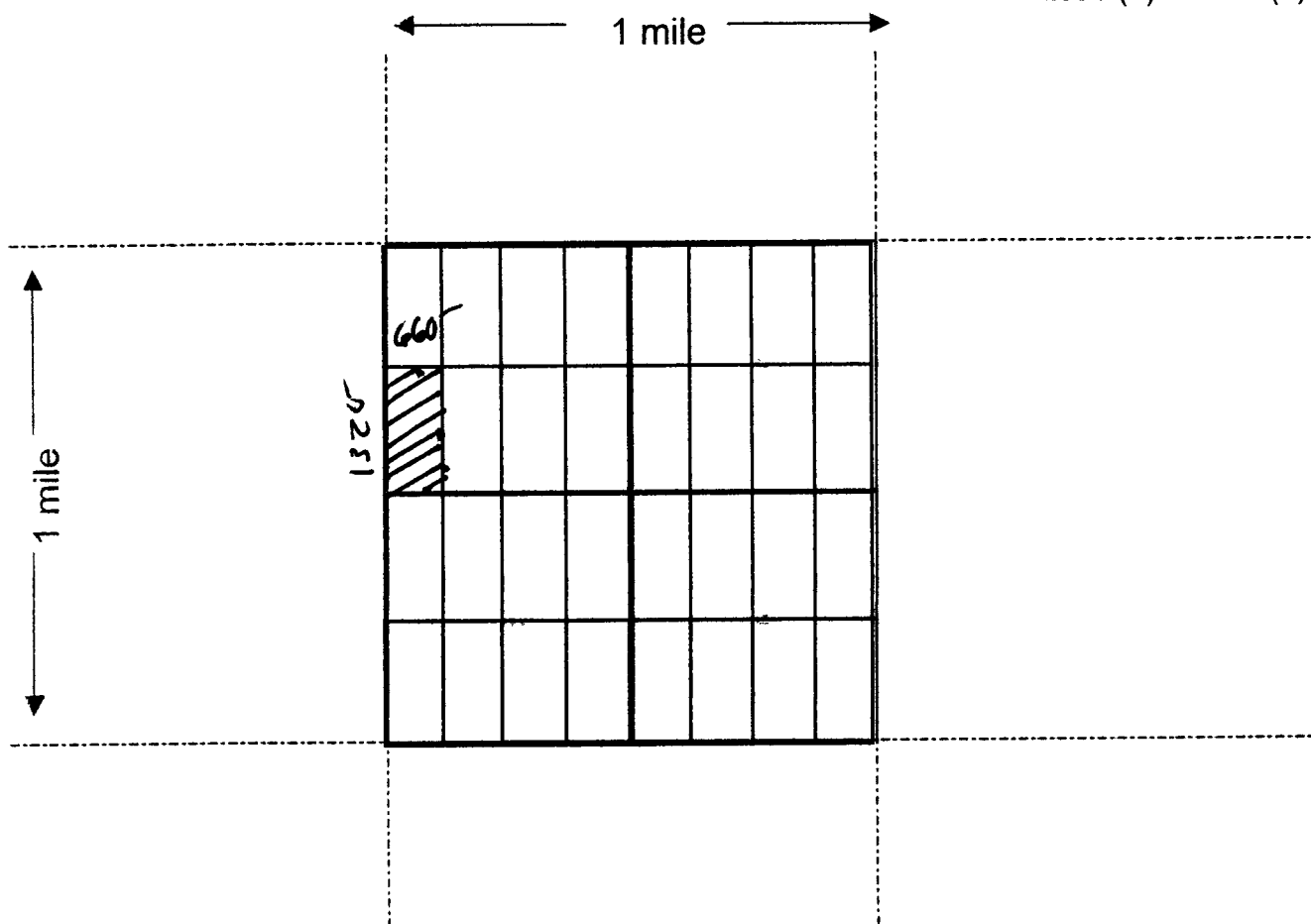
Plomosa Mining, Inc.:   
Stephen Martindale-President

Map on reverse side

AMC443551

**MINING CLAIM MAP**

Lode ( ) Placer (X)



Scale : 1" = 2000 feet



1. The above map depicts the PM-24-5 mining claim, which is located in Section (s) 24, Township 3 NORTH, Range 19 WEST, Gila & Salt Base Line Meridian, LA PAZ County, Arizona.

2. The type of corner and location monuments used are as follows: 2"X 2" Wood Post

3. The bearings and distances in degrees and feet between claim corners are as depicted on the map.

County Recorder Space:

Plomosa Mining, Inc.  
518 36<sup>TH</sup> Street  
Newport Beach, CA 92663  
(410)262-9260

**LOCATION NOTICE PLACER MINING CLAIM**

RECEIVED  
LA PAZ STATE OFFICE  
2017 APR 25 P 2:14  
TUCUMCARI, ARIZONA

NOTICE IS HEREBY GIVEN that the **PM-24-6** placer mining claim has been

Located by Plomosa Mining, Inc. whose current mailing address is; 518 36TH St. Newport Beach CA 92663.

The general course of the claim is north to south and is situated in La Paz County, Arizona.


This claim is 1320' feet in length and 660' feet in width. This claim runs from the location monument on which this location notice is posted. This claim is marked by four monuments, one at each corner of the claim. The location monument on which this Notice is posted is situated within:

Township 3 North, Range 19 West, Section 24, Quarter Section: E 1/2 SW1/4 NW1/4

La Paz County, Arizona. Gila & Salt River Base and Meridian. This claim is 20 acres in size.

The locality of this claim with reference to some natural object or permanent monument and additional information (if any) concerning its locality is as follows: Section Marker and natural stone with wood post.

Dated and posted on the ground this 20<sup>TH</sup> day of February, 2017.

Plomosa Mining, Inc.:   
Stephen Martindale-President

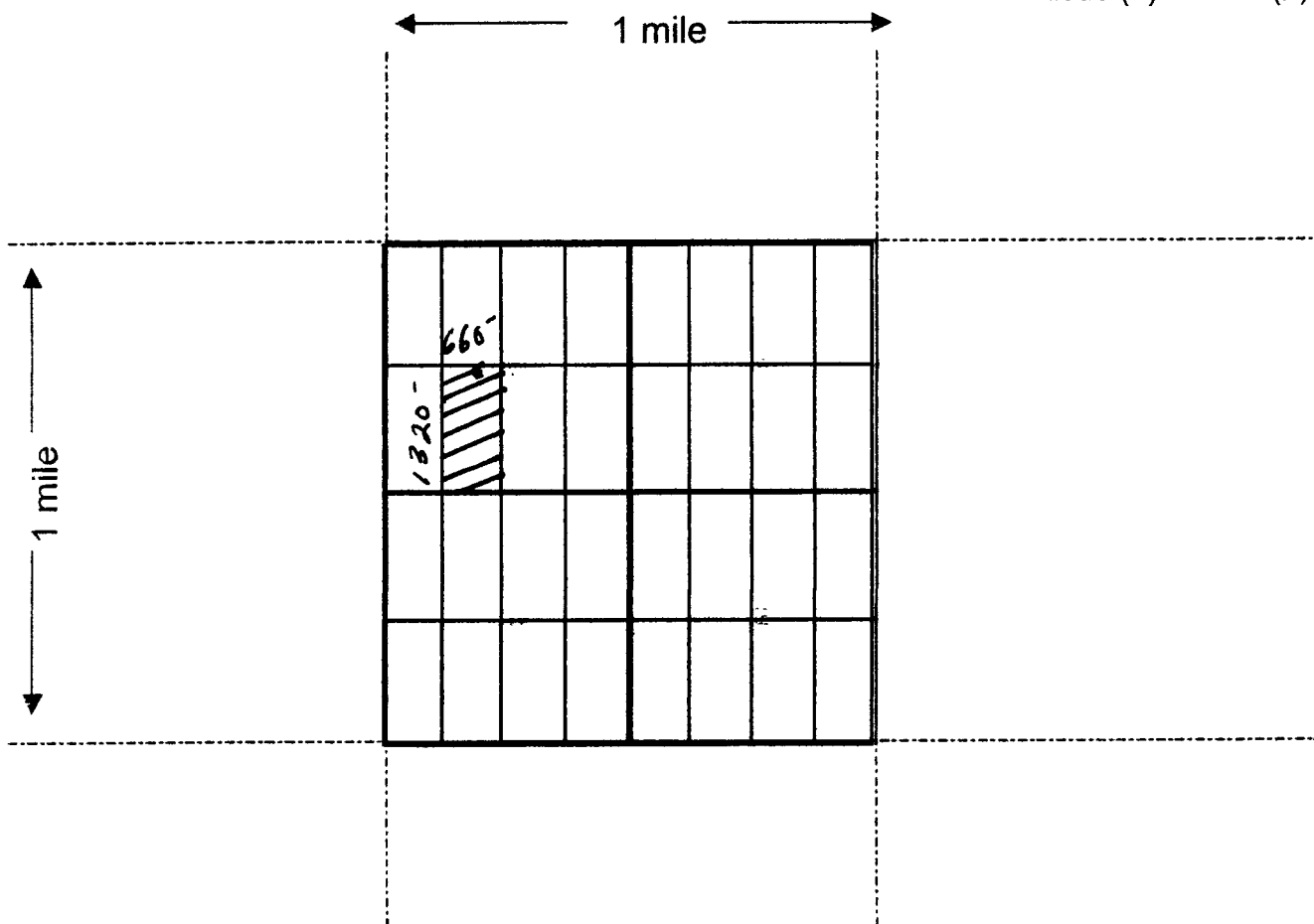
Map on reverse side

AMC443552



**MINING CLAIM MAP**

Lode ( ) Placer (X)



Scale : 1" = 2000 feet



1. The above map depicts the PM-24- 6 mining claim, which is located in Section (s) 24, Township 3 NORTH, Range 19 WEST, Gila & Salt Base Line Meridian, LA PAZ County, Arizona.
2. The type of corner and location monuments used are as follows: 2"X 2" Wood Post
3. The bearings and distances in degrees and feet between claim corners are as depicted on the map.

County Recorder Space:

Plomosa Mining, Inc.  
518 36<sup>TH</sup> Street  
Newport Beach, CA 92663  
(410)262-9260

**LOCATION NOTICE PLACER MINING CLAIM**

RECEIVED  
CLERK STATE OFFICE  
2011 APR 25 P 2:42  
GILBERT, ARIZONA

NOTICE IS HEREBY GIVEN that the **PM-24-7** placer mining claim has been

Located by Plomosa Mining, Inc. whose current mailing address is; 518 36TH St. Newport Beach CA 92663.

The general course of the claim is north to south and is situated in La Paz County, Arizona.

This claim is 1320' feet in length and 660' feet in width. This claim runs from the location monument on which this location notice is posted. This claim is marked by four monuments, one at each corner of the claim. The location monument on which this Notice is posted is situated within:

Township 3 North, Range 19 West, Section 24, Quarter Section: **W1/2 SE1/4 NW1/4**

La Paz County, Arizona. Gila & Salt River Base and Meridian. This claim is 20 acres in size.

The locality of this claim with reference to some natural object or permanent monument and additional information (if any) concerning its locality is as follows: Section Marker and natural stone with wood post.

Dated and posted on the ground this 20<sup>TH</sup> day of February, 2017.

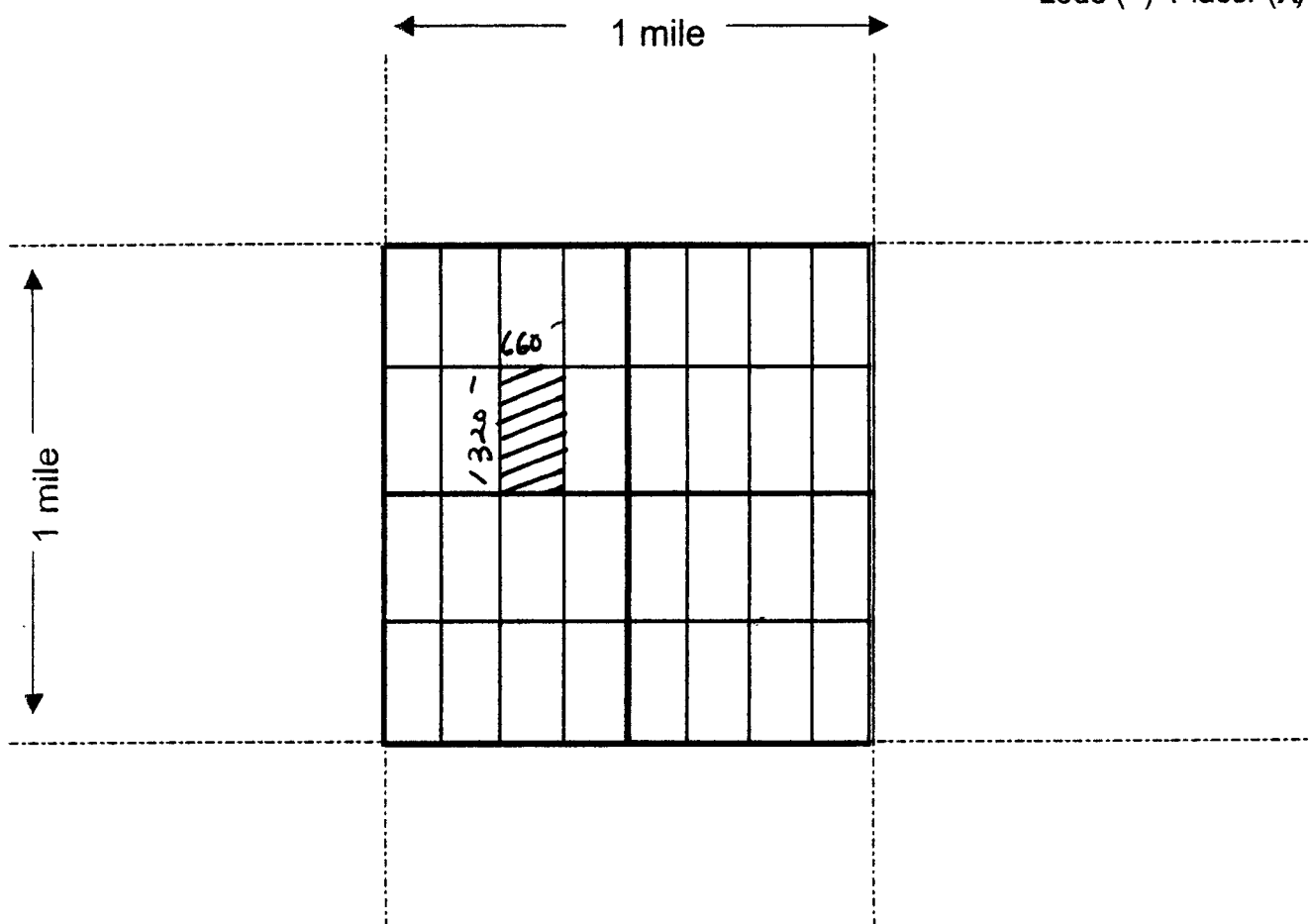
Plomosa Mining, Inc.:   
Stephen Martindale-President

Map on reverse side

AMC443553

**MINING CLAIM MAP**

Lode ( ) Placer (X)



Scale : 1" = 2000 feet



1. The above map depicts the PM-24-7 mining claim, which is located in Section (s) 24, Township 3 NORTH, Range 19 WEST, Gila & Salt Base Line Meridian, LA PAZ County, Arizona.
2. The type of corner and location monuments used are as follows: 2"X 2" Wood Post
3. The bearings and distances in degrees and feet between claim corners are as depicted on the map.

County Recorder Space:

Plomosa Mining, Inc.  
518 36<sup>TH</sup> Street  
Newport Beach, CA 92663  
(410)262-9260

**LOCATION NOTICE PLACER MINING CLAIM**

RECEIVED  
LA PAZ STATE OFFICE  
2017 APR 25 P 2:42  
LA PAZ COUNTY, ARIZONA

NOTICE IS HEREBY GIVEN that the **PM-24-8** placer mining claim has been

Located by Plomosa Mining, Inc. whose current mailing address is; 518 36TH St. Newport Beach CA 92663.

The general course of the claim is north to south and is situated in La Paz County, Arizona.

This claim is 1320' feet in length and 660' feet in width. This claim runs from the location monument on which this location notice is posted. This claim is marked by four monuments, one at each corner of the claim. The location monument on which this Notice is posted is situated within:

Township 3 North, Range 19 West, Section 24, Quarter Section: E1/2 SE1/4 NW1/4

La Paz County, Arizona. Gila & Salt River Base and Meridian. This claim is 20 acres in size.

The locality of this claim with reference to some natural object or permanent monument and additional information (if any) concerning its locality is as follows: Section Marker and natural stone with wood post.

Dated and posted on the ground this 20<sup>TH</sup> day of February, 2017.

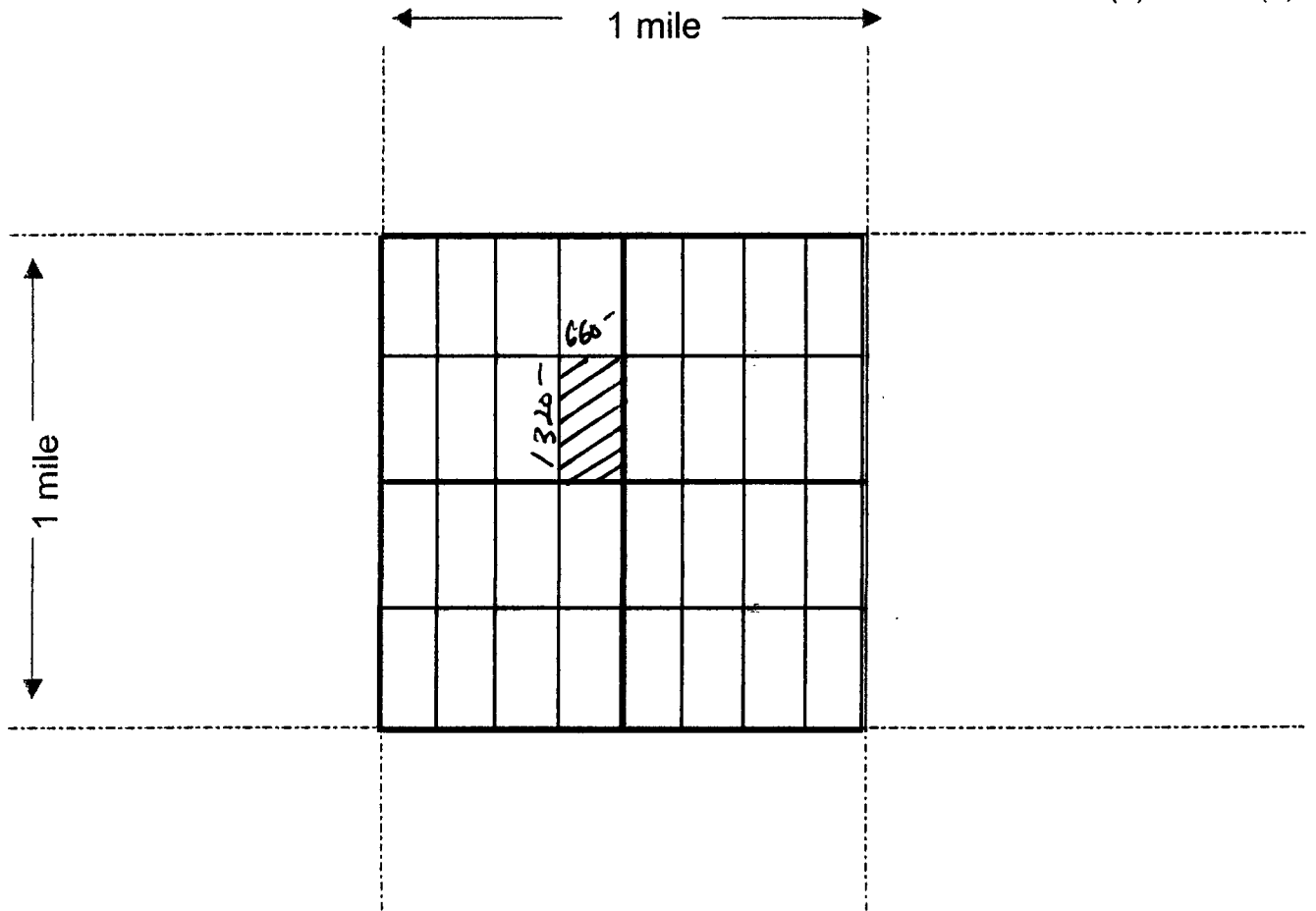
Plomosa Mining, Inc.:   
Stephen Martindale-President

AMC 443554

Map on reverse side

MINING CLAIM MAP

Lode ( ) Placer (X)



Scale : 1" = 2000 feet



1. The above map depicts the PM-24-8 mining claim, which is located in Section (s) 24, Township 3 NORTH, Range 19 WEST, Gila & Salt Base Line Meridian, LA PAZ County, Arizona.
2. The type of corner and location monuments used are as follows: 2"X 2" Wood Post
3. The bearings and distances in degrees and feet between claim corners are as depicted on the map.



County Recorder Space:

Plomosa Mining, Inc.  
518 36<sup>TH</sup> Street  
Newport Beach, CA 92663  
(410)262-9260

## LOCATION NOTICE PLACER MINING CLAIM

RECEIVED  
COUNTY RECORDER  
2017 APR 25 P 2:42  
PRINCEVILLE, ARIZONA

NOTICE IS HEREBY GIVEN that the **PM-24-9** placer mining claim has been

Located by Plomosa Mining, Inc. whose current mailing address is; 518 36TH St. Newport Beach CA 92663.

The general course of the claim is north to south and is situated in La Paz County, Arizona.

This claim is 1320' feet in length and 660' feet in width. This claim runs from the location monument on which this location notice is posted. This claim is marked by four monuments, one at each corner of the claim. The location monument on which this Notice is posted is situated within:

Township 3 North, Range 19 West, Section 24, Quarter Section: W1/2 NW1/4 NE1/4

La Paz County, Arizona. Gila & Salt River Base and Meridian. This claim is 20 acres in size.

The locality of this claim with reference to some natural object or permanent monument and additional information (if any) concerning its locality is as follows: Section Marker and natural stone with wood post.

Dated and posted on the ground this 20<sup>TH</sup> day of February, 2017.

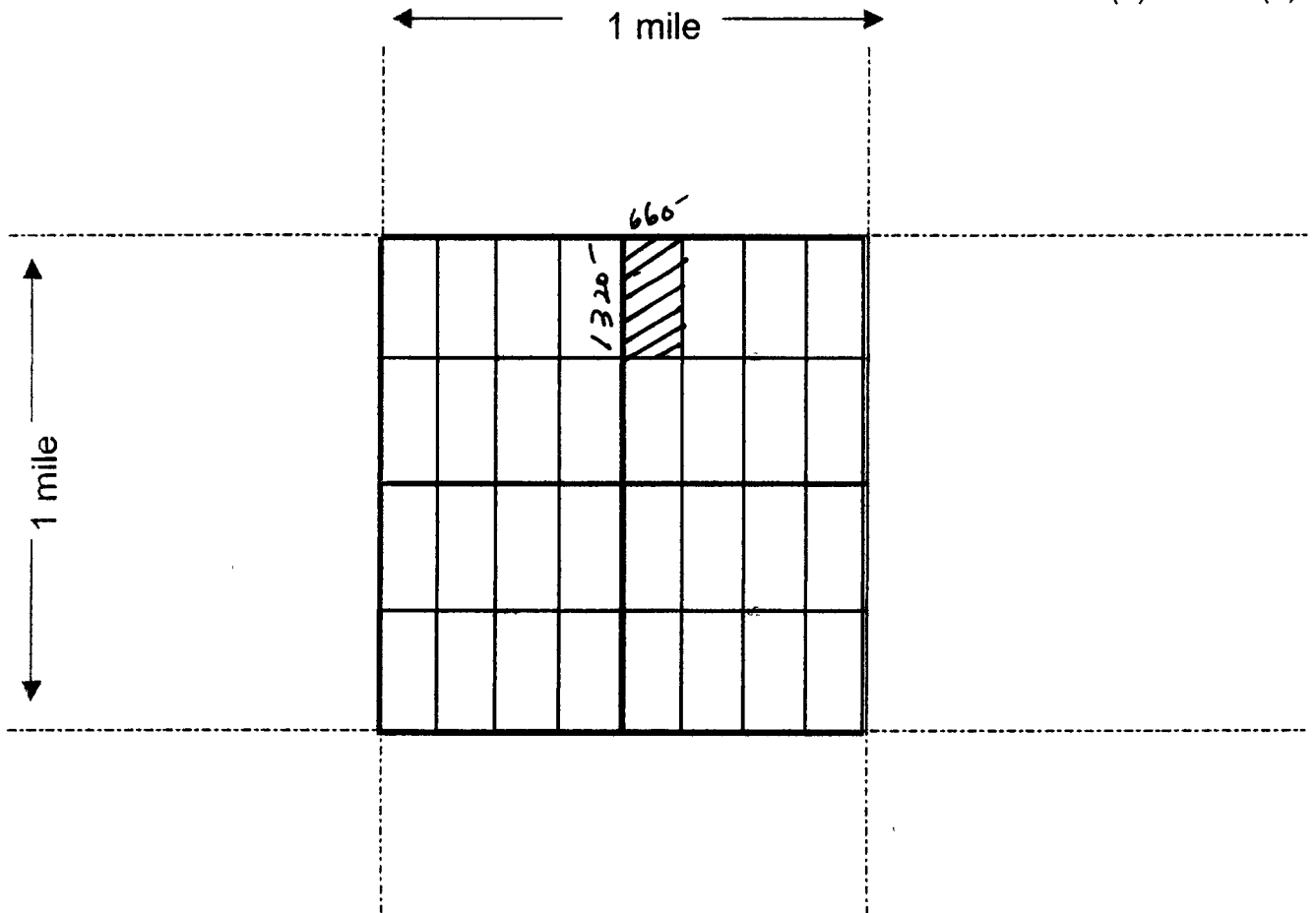
Plomosa Mining, Inc.:   
Stephen Martindale-President

AMC443553

Map on reverse side

**MINING CLAIM MAP**

Lode ( ) Placer (X)



Scale : 1" = 2000 feet



1. The above map depicts the PM-24- 7 mining claim, which is located in Section (s) 24, Township 3 NORTH, Range 19 WEST, Gila & Salt Base Line Meridian, LA PAZ County, Arizona.

2. The type of corner and location monuments used are as follows: 2"X 2" Wood Post

3. The bearings and distances in degrees and feet between claim corners are as depicted on the map.

County Recorder Space:

Plomosa Mining, Inc.  
518 36<sup>TH</sup> Street  
Newport Beach, CA 92663  
(410)262-9260

## LOCATION NOTICE PLACER MINING CLAIM

RECEIVED  
COUNTY RECORDER'S OFFICE  
2017 APR 25 P 2:42  
PLAZA, ARIZONA

NOTICE IS HEREBY GIVEN that the **PM-24-10** placer mining claim has been  
Located by Plomosa Mining, Inc. whose current mailing address is; 518 36TH St. Newport Beach CA 92663.

The general course of the claim is north to south and is situated in La Paz County, Arizona.

This claim is 1320' feet in length and 660' feet in width. This claim runs from the location monument on which this location notice is posted. This claim is marked by four monuments, one at each corner of the claim. The location monument on which this Notice is posted is situated within:

Township 3 North, Range 19 West, Section 24, Quarter Section: E1/2 NW1/4 NE1/4

La Paz County, Arizona. Gila & Salt River Base and Meridian. This claim is 20 acres in size.

The locality of this claim with reference to some natural object or permanent monument and additional information (if any) concerning its locality is as follows: Section Marker and natural stone with wood post.

Dated and posted on the ground this 20<sup>TH</sup> day of February, 2017.

Plomosa Mining, Inc.:



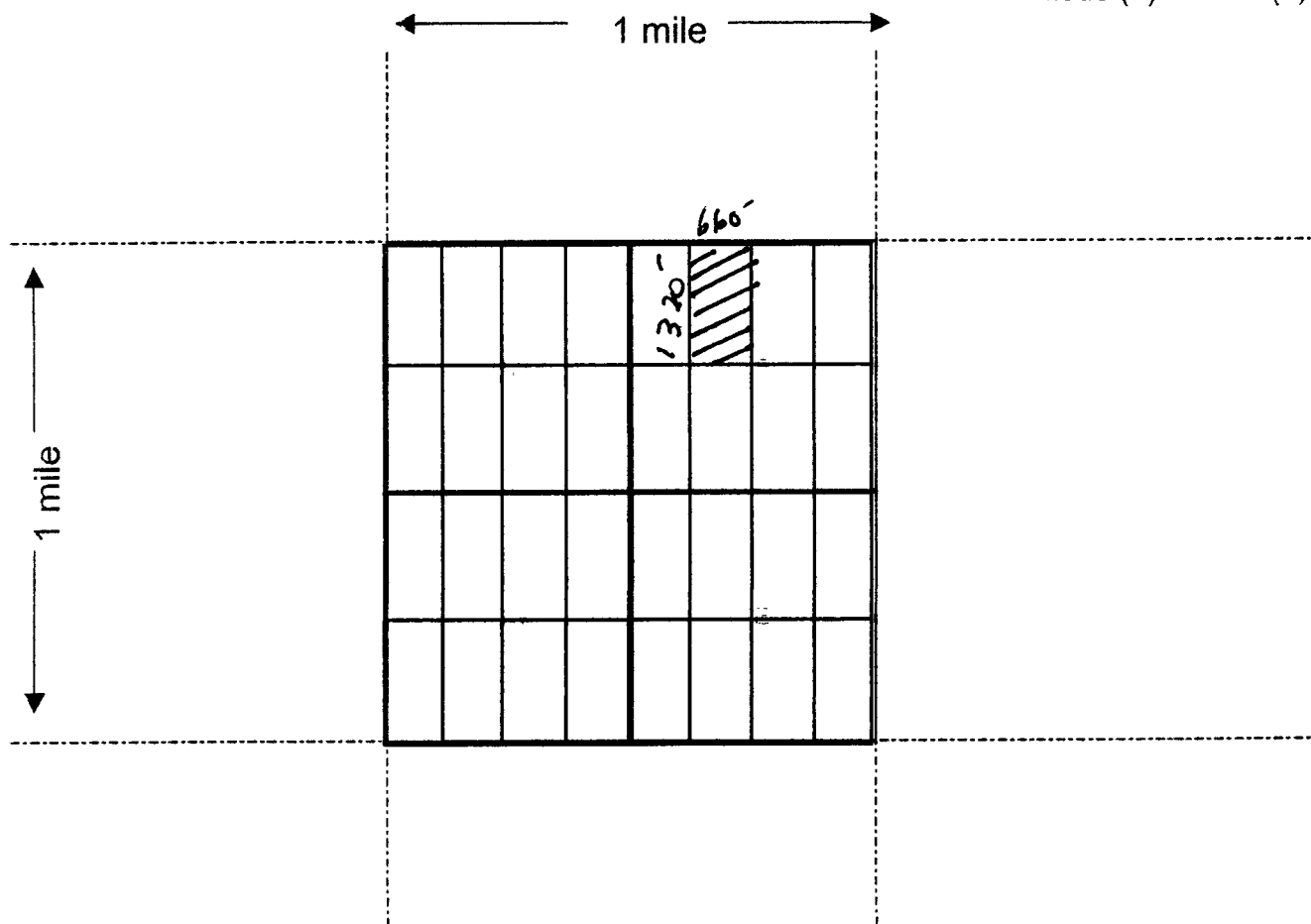
Stephen Martindale-President

Map on reverse side

AMC 443556

**MINING CLAIM MAP**

Lode ( ) Placer (X)



Scale : 1" = 2000 feet



1. The above map depicts the PM-24- 10 mining claim, which is located in Section (s) 24, Township 3 NORTH, Range 19 WEST, Gila & Salt Base Line Meridian, LA PAZ County, Arizona.

2. The type of corner and location monuments used are as follows: 2"X 2" Wood Post

3. The bearings and distances in degrees and feet between claim corners are as depicted on the map.



County Recorder Space:

Plomosa Mining, Inc.  
518 36<sup>TH</sup> Street  
Newport Beach, CA 92663  
(410)262-9260

## LOCATION NOTICE PLACER MINING CLAIM

RECEIVED  
COUNTY RECORDER OFFICE  
2017 APR 25 P 2:15  
GILA & SALT RIVER

NOTICE IS HEREBY GIVEN that the **PM-24-11** placer mining claim has been

Located by Plomosa Mining, Inc. whose current mailing address is; 518 36TH St. Newport Beach CA 92663.

The general course of the claim is north to south and is situated in La Paz County, Arizona.

This claim is 1320' feet in length and 660' feet in width. This claim runs from the location monument on which this location notice is posted. This claim is marked by four monuments, one at each corner of the claim. The location monument on which this Notice is posted is situated within:

Township 3 North, Range 19 West, Section 24, Quarter Section: W1/2 NE1/4 NE1/4

La Paz County, Arizona. Gila & Salt River Base and Meridian. This claim is 20 acres in size.

The locality of this claim with reference to some natural object or permanent monument and additional information (if any) concerning its locality is as follows: Section Marker and natural stone with wood post.

Dated and posted on the ground this 20<sup>TH</sup> day of February, 2017.

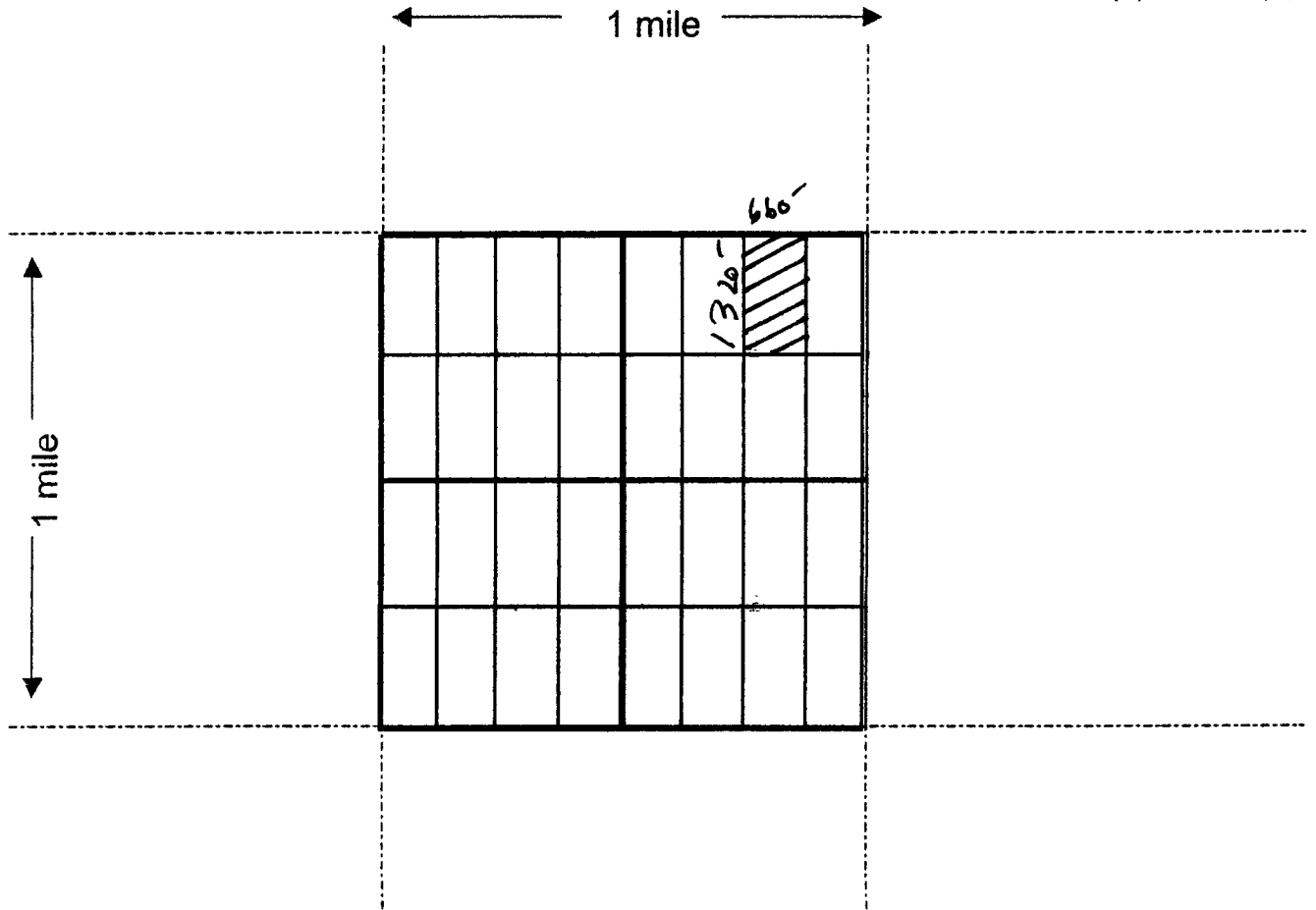
Plomosa Mining, Inc.:   
Stephen Martindale-President

Map on reverse side

AMC443557

**MINING CLAIM MAP**

Lode ( ) Placer (X)



Scale : 1" = 2000 feet



1. The above map depicts the PM-24-11 mining claim, which is located in Section (s) 24, Township 3 NORTH, Range 19 WEST, Gila & Salt Base Line Meridian, LA PAZ County, Arizona.

2. The type of corner and location monuments used are as follows: 2"X 2" Wood Post

3. The bearings and distances in degrees and feet between claim corners are as depicted on the map.

County Recorder Space:

Plomosa Mining, Inc.  
518 36<sup>TH</sup> Street  
Newport Beach, CA 92663  
(410)262-9260

## LOCATION NOTICE PLACER MINING CLAIM

RECEIVED  
COUNTY RECORDER  
2017 APR 25 10 24 42  
LA PAZ COUNTY, ARIZONA

NOTICE IS HEREBY GIVEN that the **PM-24-12** placer mining claim has been

Located by Plomosa Mining, Inc. whose current mailing address is; 518 36TH St. Newport Beach CA 92663.

The general course of the claim is north to south and is situated in La Paz County, Arizona.

This claim is 1320' feet in length and 660' feet in width. This claim runs from the location monument on which this location notice is posted. This claim is marked by four monuments, one at each corner of the claim. The location monument on which this Notice is posted is situated within:

Township 3 North, Range 19 West, Section 24, Quarter Section: E1/2 NE1/4 NE1/4

La Paz County, Arizona. Gila & Salt River Base and Meridian. This claim is 20 acres in size.

The locality of this claim with reference to some natural object or permanent monument and additional information (if any) concerning its locality is as follows: Section Marker and natural stone with wood post.

Dated and posted on the ground this 20<sup>TH</sup> day of February, 2017.

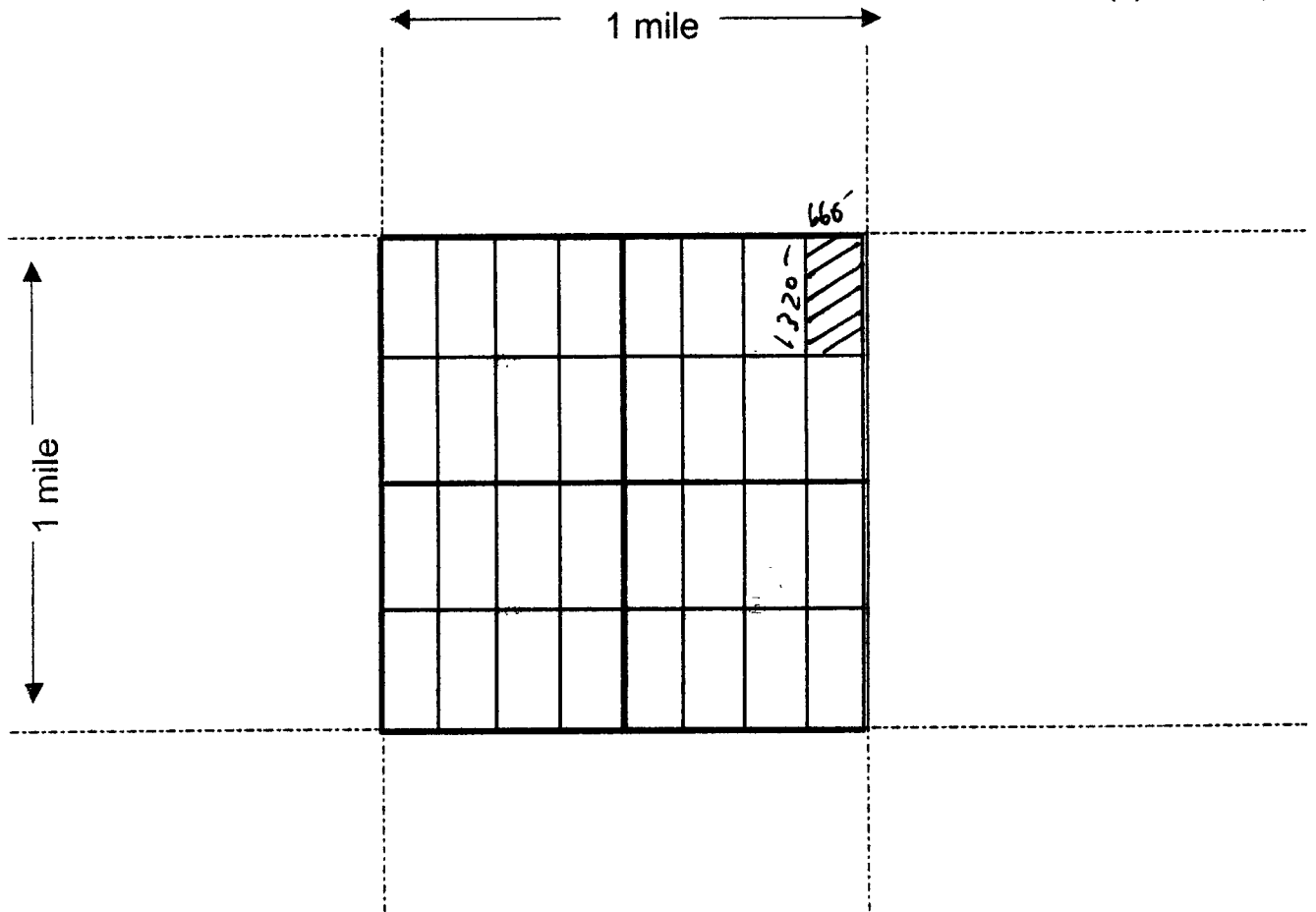
Plomosa Mining, Inc.:   
Stephen Martindale-President

AMC443558

Map on reverse side

**MINING CLAIM MAP**

Lode ( ) Placer (X)



Scale : 1" = 2000 feet



1. The above map depicts the PM-24-12 mining claim, which is located in Section (s) 24, Township 3 NORTH, Range 19 WEST, Gila & Salt Base Line Meridian, LA PAZ County, Arizona.

2. The type of corner and location monuments used are as follows: 2"X 2" Wood Post

3. The bearings and distances in degrees and feet between claim corners are as depicted on the map.



County Recorder Space:

Plomosa Mining, Inc.  
518 36<sup>TH</sup> Street  
Newport Beach, CA 92663  
(410)262-9260

**AMENDED**

**LOCATION NOTICE PLACER MINING CLAIM**

*AMC 443559*

*2017 MAR -9 P 231*

NOTICE IS HEREBY GIVEN that the **PM-24-13** placer mining claim has been  
Located by Plomosa Mining, Inc. whose current mailing address is; 518 36TH St. Newport Beach CA 92663.

The general course of the claim is north to south and is situated in La Paz County, Arizona.

This claim is 1320' feet in length and 660' feet in width. This claim runs from the location monument on which this location notice is posted. This claim is marked by four monuments, one at each corner of the claim. The location monument on which this Notice is posted is situated within:

Township 3 North, Range 19 West, Section 24, Quarter Section: **W1/2 SW1/4 NE1/4**

**La Paz County, Arizona. Gila & Salt River Base and Meridian. This claim is 20 acres in size.**

The locality of this claim with reference to some natural object or permanent monument and additional information (if any) concerning its locality is as follows: Section Marker and natural stone with wood post.

Dated and posted on the ground this 20<sup>TH</sup> day of February, 2017.

Plomosa Mining, Inc.:

**Stephen Martindale-President**

*AMC 443559*

Map on reverse side

*# 4109374*



County Recorder Space:

Plomosa Mining, Inc.  
518 36<sup>TH</sup> Street  
Newport Beach, CA 92663  
(410)262-9260

---

## LOCATION NOTICE PLACER MINING CLAIM

NOTICE IS HEREBY GIVEN that the **PM-24-13** placer mining claim has been

Located by Plomosa Mining, Inc. whose current mailing address is; 518 36TH St. Newport Beach CA 92663.

The general course of the claim is north to south and is situated in La Paz County, Arizona.

This claim is 1320' feet in length and 660' feet in width. This claim runs from the location monument on which this location notice is posted. This claim is marked by four monuments, one at each corner of the claim. The location monument on which this Notice is posted is situated within:

Township 3 North, Range 19 West, Section 24, Quarter Section: W1/2 SW1/4 NE1/4

La Paz County, Arizona. Gila & Salt River Base and Meridian. This claim is 20 acres in size.

---

The locality of this claim with reference to some natural object or permanent monument and additional information (if any) concerning its locality is as follows: Section Marker and natural stone with wood post.

Dated and posted on the ground this 20<sup>TH</sup> day of February, 2017.

Plomosa Mining, Inc.:

  
\_\_\_\_\_  
Stephen Martindale-President

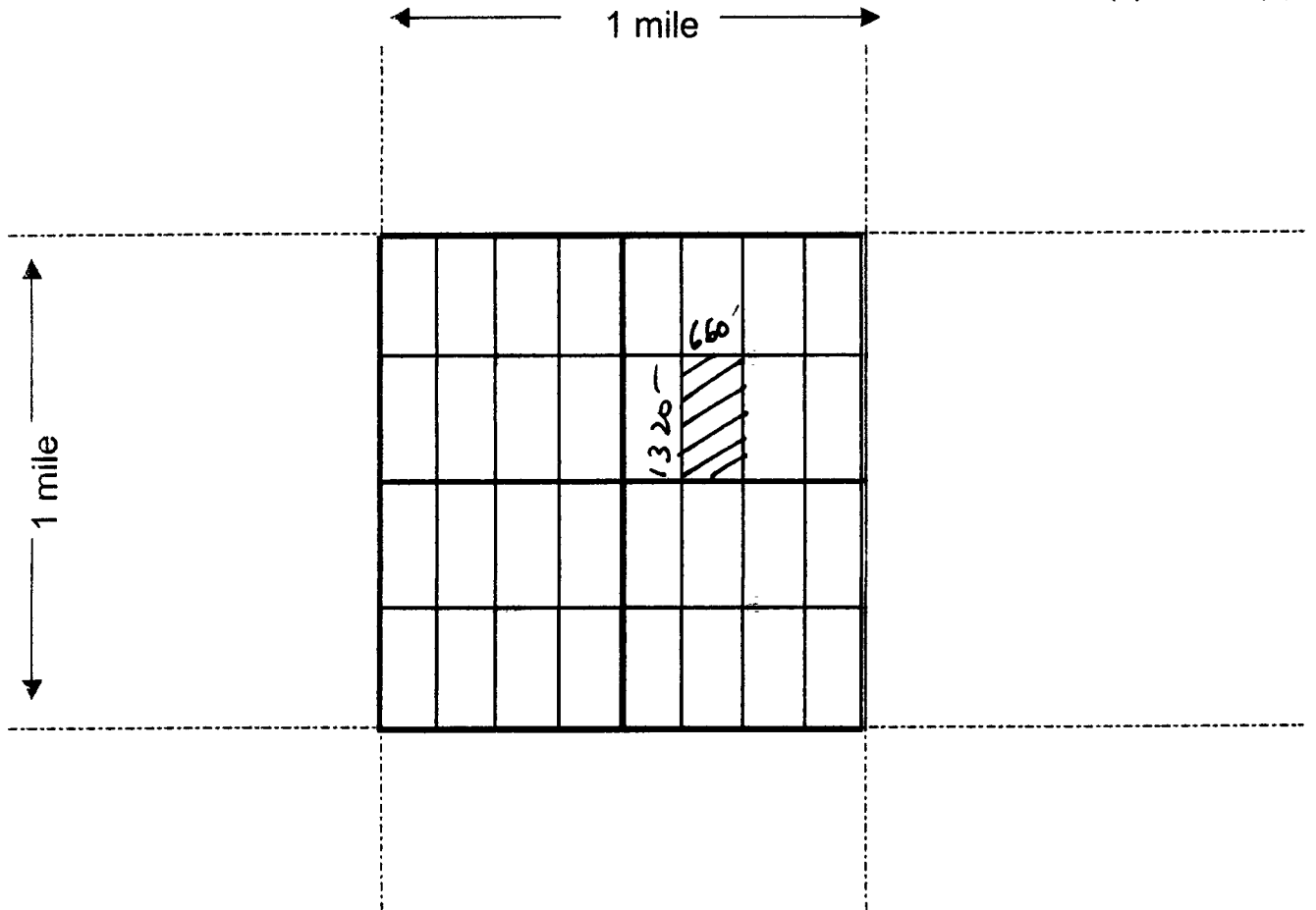
Map on reverse side

RECEIVED  
COUNTY RECORDER  
LA PAZ COUNTY, ARIZONA  
2017 APR 25 PM 2:22

AMC443559

MINING CLAIM MAP

Lode ( ) Placer (X)



Scale : 1" = 2000 feet



1. The above map depicts the PM-24-13 mining claim, which is located in Section (s) 24, Township 3 NORTH, Range 19 WEST, Gila & Salt Base Line Meridian, LA PAZ County, Arizona.

2. The type of corner and location monuments used are as follows: 2"X 2" Wood Post

3. The bearings and distances in degrees and feet between claim corners are as depicted on the map.



County Recorder Space:

Plomosa Mining, Inc.  
518 36<sup>TH</sup> Street  
Newport Beach, CA 92663  
(410)262-9260

**LOCATION NOTICE PLACER MINING CLAIM**

RECEIVED  
COUNTY RECORDER  
CLERK  
2017 APR 25 2:43  
PACIFIC, ARIZONA

NOTICE IS HEREBY GIVEN that the **PM-24-14** placer mining claim has been

Located by Plomosa Mining, Inc. whose current mailing address is; 518 36TH St. Newport Beach CA 92663.

The general course of the claim is north to south and is situated in La Paz County, Arizona.

This claim is 1320' feet in length and 660' feet in width. This claim runs from the location monument on which this location notice is posted. This claim is marked by four monuments, one at each corner of the claim. The location monument on which this Notice is posted is situated within:

Township 3 North, Range 19 West, Section 24, Quarter Section: E1/2 SW1/4 NE1/4

La Paz County, Arizona. Gila & Salt River Base and Meridian. This claim is 20 acres in size.

The locality of this claim with reference to some natural object or permanent monument and additional information (if any) concerning its locality is as follows: Section Marker and natural stone with wood post.

Dated and posted on the ground this 20<sup>TH</sup> day of February, 2017.

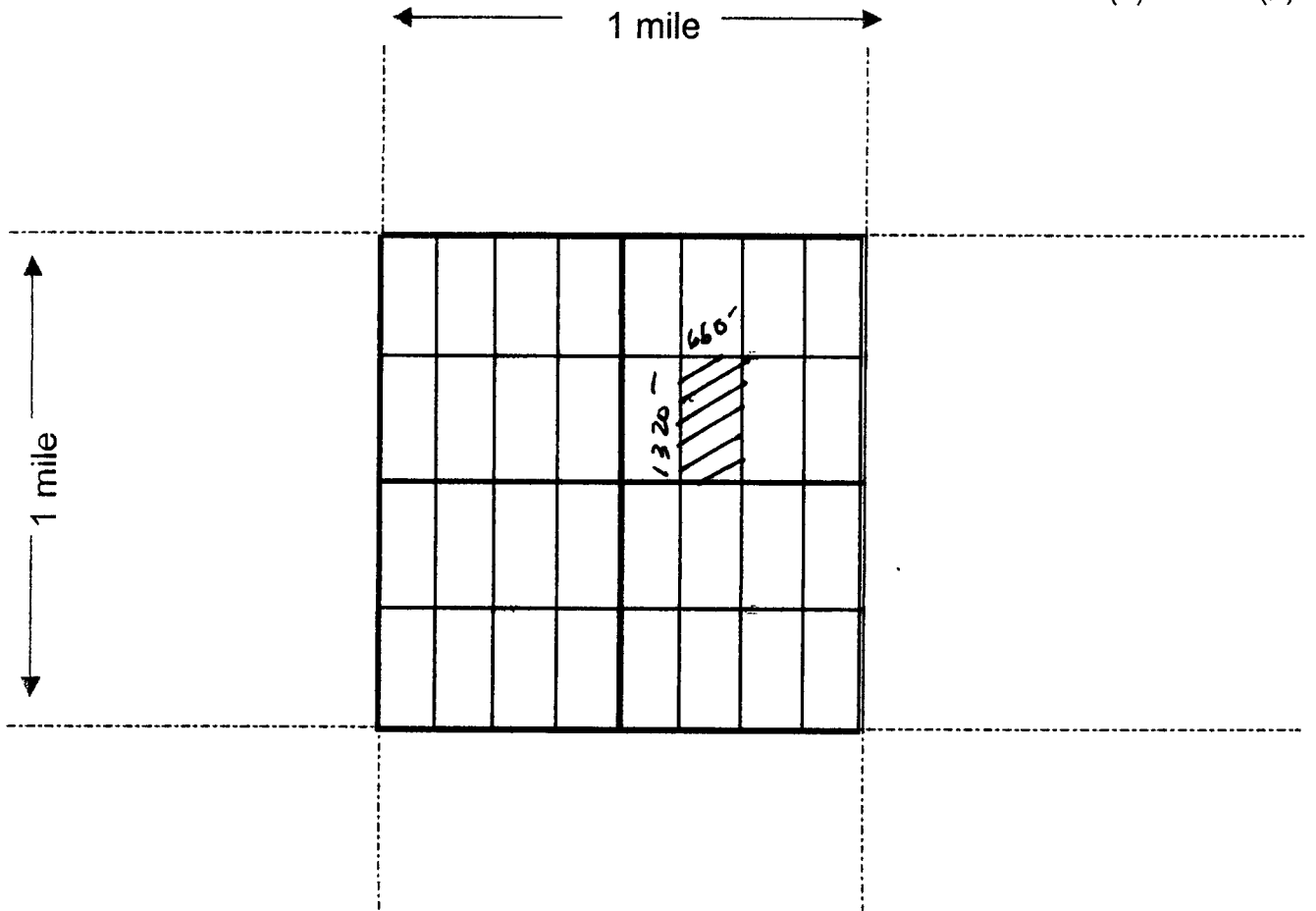
Plomosa Mining, Inc.:   
Stephen Martindale-President

AMC443560

Map on reverse side

**MINING CLAIM MAP**

Lode ( ) Placer (X)



Scale : 1" = 2000 feet



1. The above map depicts the PM-24- 14 mining claim, which is located in Section (s) 24 , Township 3 NORTH , Range 19 WEST , Gila & Salt Base Line Meridian, LA PAZ County, Arizona.
2. The type of corner and location monuments used are as follows: 2"X 2" Wood Post
3. The bearings and distances in degrees and feet between claim corners are as depicted on the map.

County Recorder Space:

Plomosa Mining, Inc.  
518 36<sup>TH</sup> Street  
Newport Beach, CA 92663  
(410)262-9260

**LOCATION NOTICE PLACER MINING CLAIM**

RECEIVED  
COUNTY RECORDER  
2017 APR 25 P 2:43  
GILBERT, ARIZONA

NOTICE IS HEREBY GIVEN that the **PM-24-15** placer mining claim has been

Located by Plomosa Mining, Inc. whose current mailing address is; 518 36TH St. Newport Beach CA 92663.

The general course of the claim is north to south and is situated in La Paz County, Arizona.

This claim is 1320' feet in length and 660' feet in width. This claim runs from the location monument on which this location notice is posted. This claim is marked by four monuments, one at each corner of the claim. The location monument on which this Notice is posted is situated within:


Township 3 North, Range 19 West, Section 24, Quarter Section: **W1/2 SE1/4 NE1/4**

**La Paz County, Arizona. Gila & Salt River Base and Meridian. This claim is 20 acres in size.**

The locality of this claim with reference to some natural object or permanent monument and additional information (if any) concerning its locality is as follows: Section Marker and natural stone with wood post.

Dated and posted on the ground this 20<sup>TH</sup> day of February, 2017.

Plomosa Mining, Inc.:



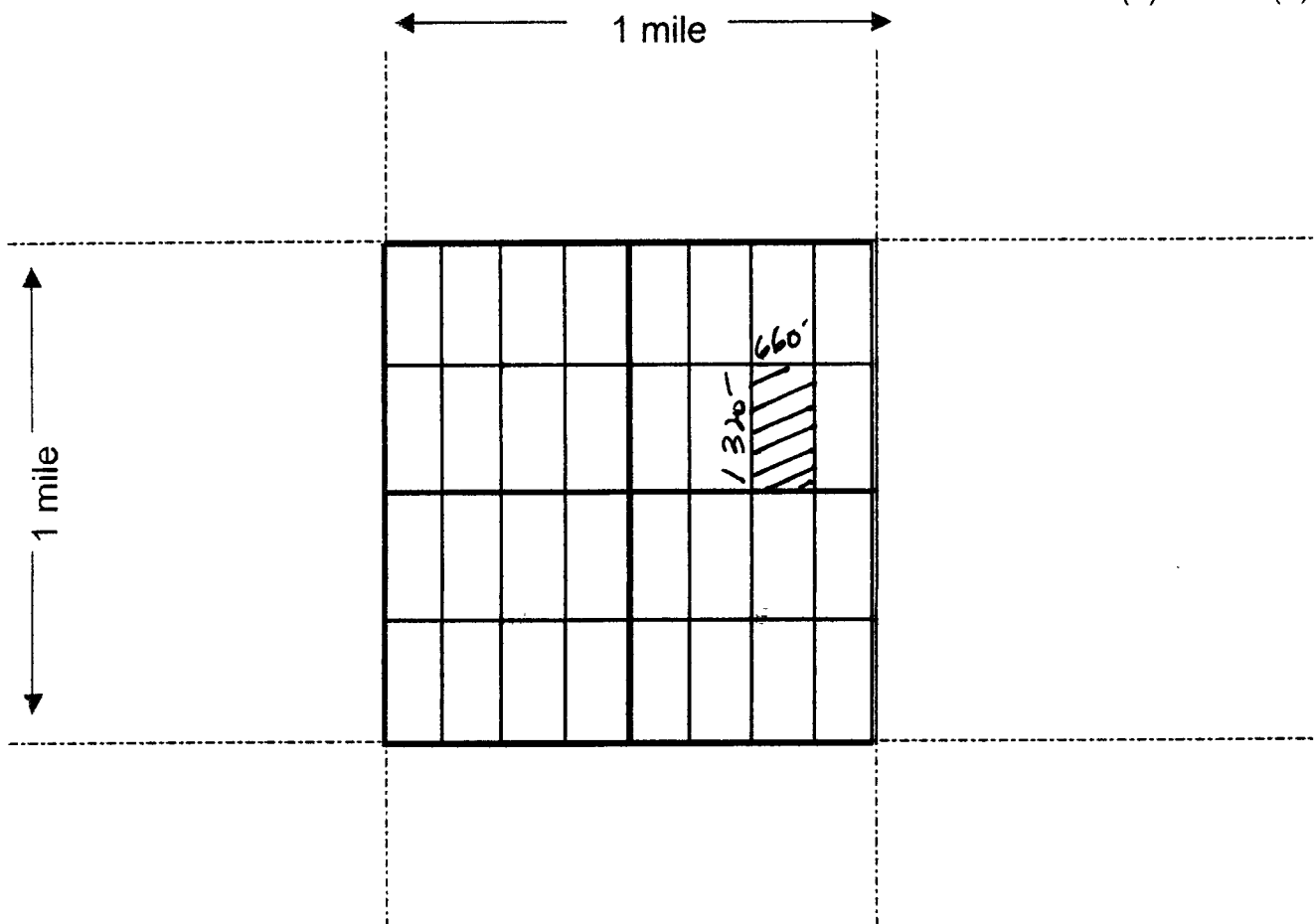
**Stephen Martindale-President**

Map on reverse side

AMC443561

**MINING CLAIM MAP**

Lode ( ) Placer (X)



Scale : 1" = 2000 feet

1. The above map depicts the PM-24-15 mining claim, which is located in Section (s) 24, Township 3 NORTH, Range 19 WEST, Gila & Salt Base Line Meridian, LA PAZ County, Arizona.
2. The type of corner and location monuments used are as follows: 2"X 2" Wood Post
3. The bearings and distances in degrees and feet between claim corners are as depicted on the map.



County Recorder Space:

Plomosa Mining, Inc.  
518 36<sup>TH</sup> Street  
Newport Beach, CA 92663  
(410)262-9260

**AMENDED**

**LOCATION NOTICE PLACER MINING CLAIM**

*AMC 443562*

2018 MAR -9 P 2:31  
PLACER MINING CLAIM

NOTICE IS HEREBY GIVEN that the **PM-24-16** placer mining claim has been

Located by Plomosa Mining, Inc. whose current mailing address is; 518 36TH St. Newport Beach CA 92663.

The general course of the claim is north to south and is situated in La Paz County, Arizona.

This claim is 1320' feet in length and 660' feet in width. This claim runs from the location monument on which this location notice is posted. This claim is marked by four monuments, one at each corner of the claim. The location monument on which this Notice is posted is situated within:

Township 3 North, Range 19 West, Section 24, Quarter Section: E1/2 SE1/4 NE1/4

La Paz County, Arizona. Gila & Salt River Base and Meridian. This claim is 20 acres in size.

The locality of this claim with reference to some natural object or permanent monument and additional information (if any) concerning its locality is as follows: Section Marker and natural stone with wood post.

Dated and posted on the ground this 20<sup>TH</sup> day of February, 2017.

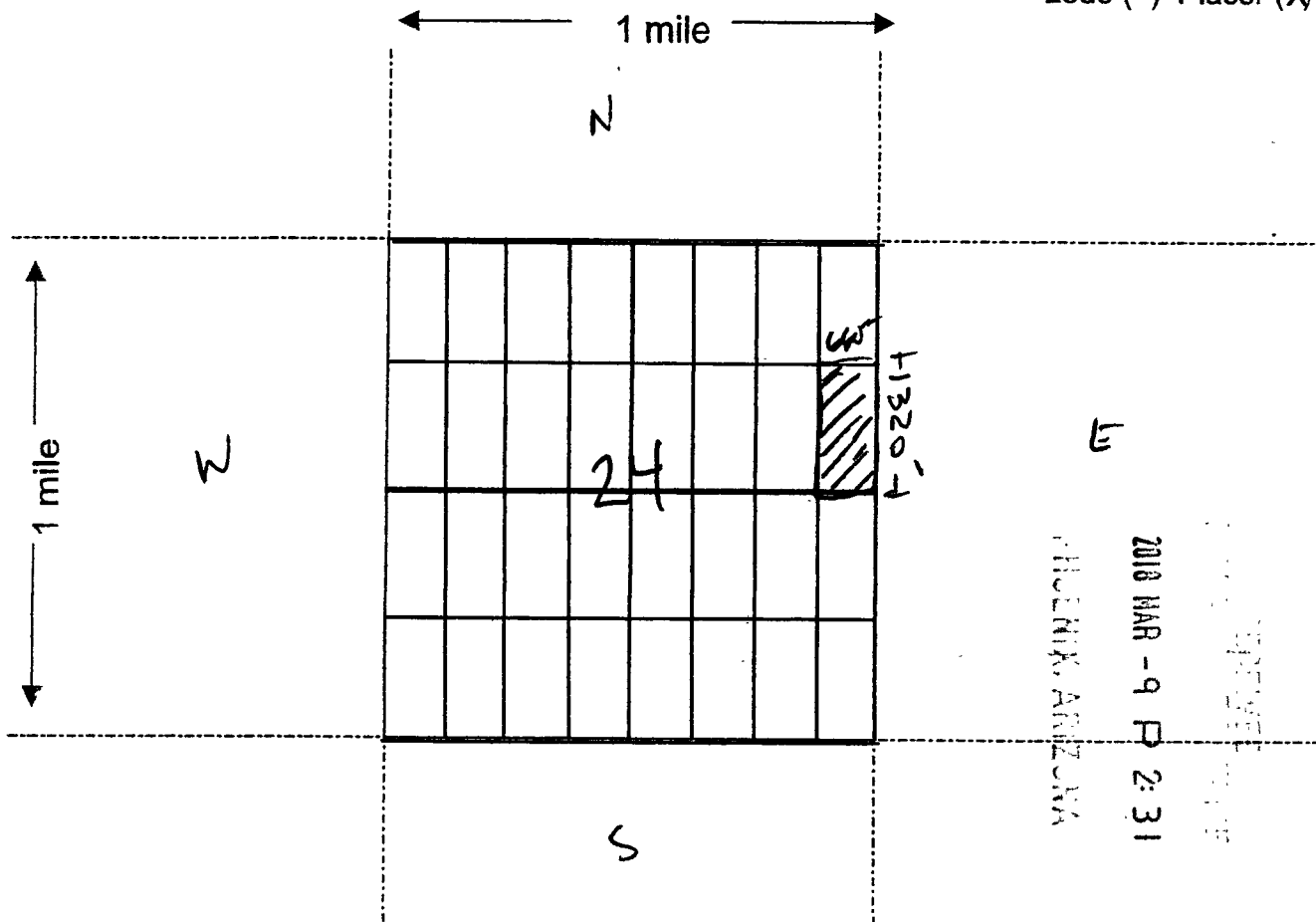
Plomosa Mining, Inc.:   
Stephen Martindale-President

*AMC 443562*

Map on reverse side

**MINING CLAIM MAP**

Lode ( ) Placer (X)



Scale : 1" = 2000 feet



1. The above map depicts the PM-24-16 mining claim, which is located in Section (s) 24, Township 3 NORTH, Range 19 WEST, Gila & Salt Base Line Meridian, LA PAZ County, Arizona.

2. The type of corner and location monuments used are as follows: 2"X 2" Wood Post

3. The bearings and distances in degrees and feet between claim corners are as depicted on the map.

Signature [Handwritten Signature]

County Recorder Space:

Plomosa Mining, Inc.  
518 36<sup>TH</sup> Street  
Newport Beach, CA 92663  
(410)262-9260

## LOCATION NOTICE PLACER MINING CLAIM

RECEIVED  
COUNTY RECORDER  
2017 APR 25 P 2:16  
GILBERT, ARIZONA

NOTICE IS HEREBY GIVEN that the **PM-24-16** placer mining claim has been

Located by Plomosa Mining, Inc. whose current mailing address is; 518 36TH St. Newport Beach CA 92663.

The general course of the claim is north to south and is situated in La Paz County, Arizona.

This claim is 1320' feet in length and 660' feet in width. This claim runs from the location monument on which this location notice is posted. This claim is marked by four monuments, one at each corner of the claim. The location monument on which this Notice is posted is situated within:

Township 3 North, Range 19 West, Section 24, Quarter Section: E1/2 SE1/4 NE1/4

La Paz County, Arizona. Gila & Salt River Base and Meridian. This claim is 20 acres in size.

The locality of this claim with reference to some natural object or permanent monument and additional information (if any) concerning its locality is as follows: Section Marker and natural stone with wood post.

Dated and posted on the ground this 20<sup>TH</sup> day of February, 2017.

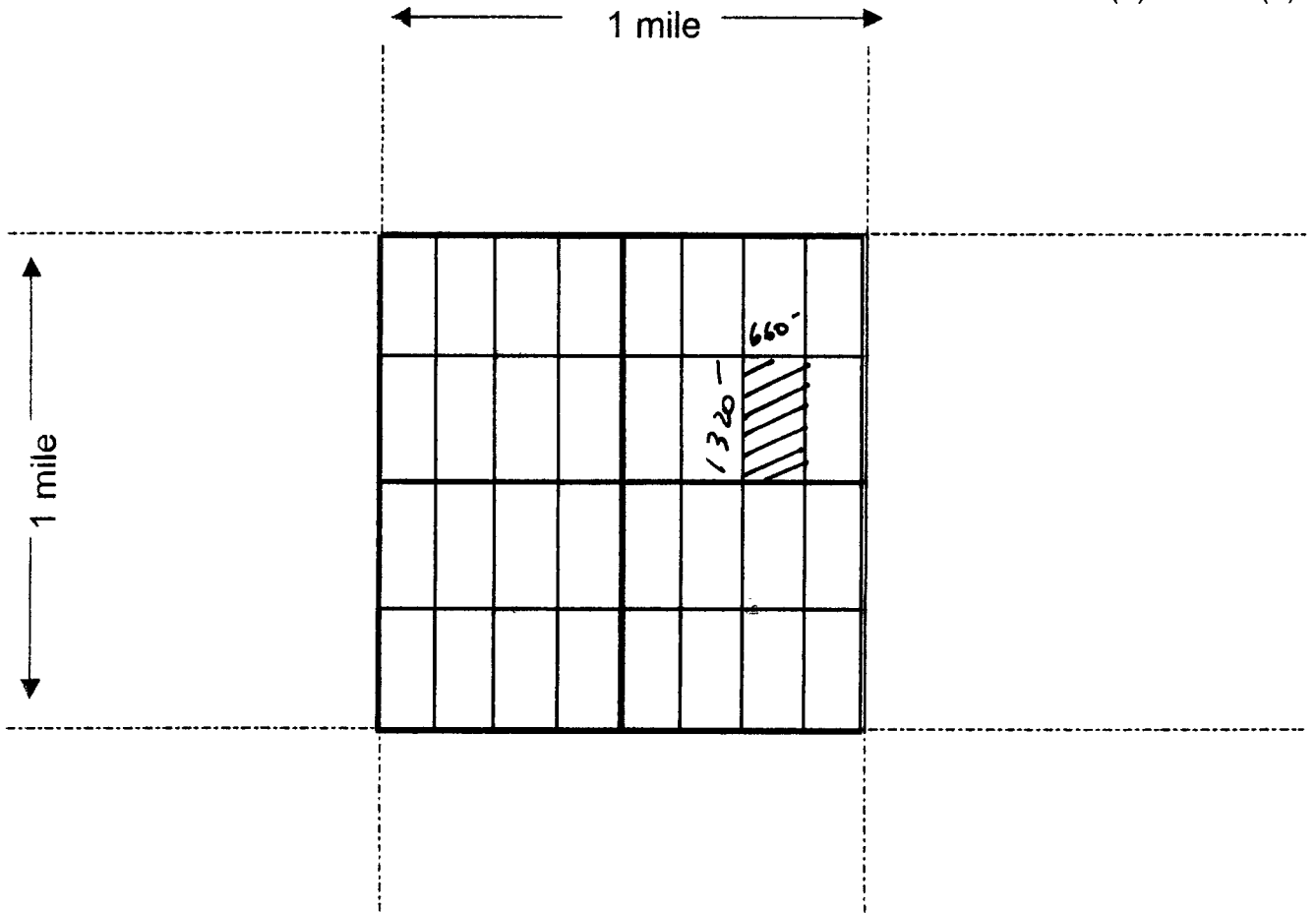
Plomosa Mining, Inc.:   
Stephen Martindale-President

Map on reverse side

AMC443562

**MINING CLAIM MAP**

Lode ( ) Placer (X)



Scale : 1" = 2000 feet



1. The above map depicts the PM-24- 16 mining claim, which is located in Section (s) 24, Township 3 NORTH, Range 19 WEST, Gila & Salt Base Line Meridian, LA PAZ County, Arizona.

2. The type of corner and location monuments used are as follows: 2"X 2" Wood Post

3. The bearings and distances in degrees and feet between claim corners are as depicted on the map.

County Recorder Space:

Plomosa Mining, Inc.  
518 36<sup>TH</sup> Street  
Newport Beach, CA 92663  
(410)262-9260

**LOCATION NOTICE PLACER MINING CLAIM**

RECEIVED  
PLM AVE. RECORDS OFFICE  
2017 APR 25 10 24  
PHOENIX, ARIZONA

NOTICE IS HEREBY GIVEN that the **PM-24-17** placer mining claim has been  
Located by Plomosa Mining, Inc. whose current mailing address is; 518 36TH St. Newport Beach CA 92663.

The general course of the claim is north to south and is situated in La Paz County, Arizona.

This claim is 1320' feet in length and 660' feet in width. This claim runs from the location monument on which this location notice is posted. This claim is marked by four monuments, one at each corner of the claim. The location monument on which this Notice is posted is situated within:

Township 3 North, Range 19 West, Section 24, Quarter Section: W1/2 NW1/4 SW1/4

La Paz County, Arizona. Gila & Salt River Base and Meridian. This claim is 20 acres in size.

The locality of this claim with reference to some natural object or permanent monument and additional information (if any) concerning its locality is as follows: Section Marker and natural stone with wood post.

Dated and posted on the ground this 20<sup>TH</sup> day of February, 2017.

Plomosa Mining, Inc.:   
Stephen Martindale-President

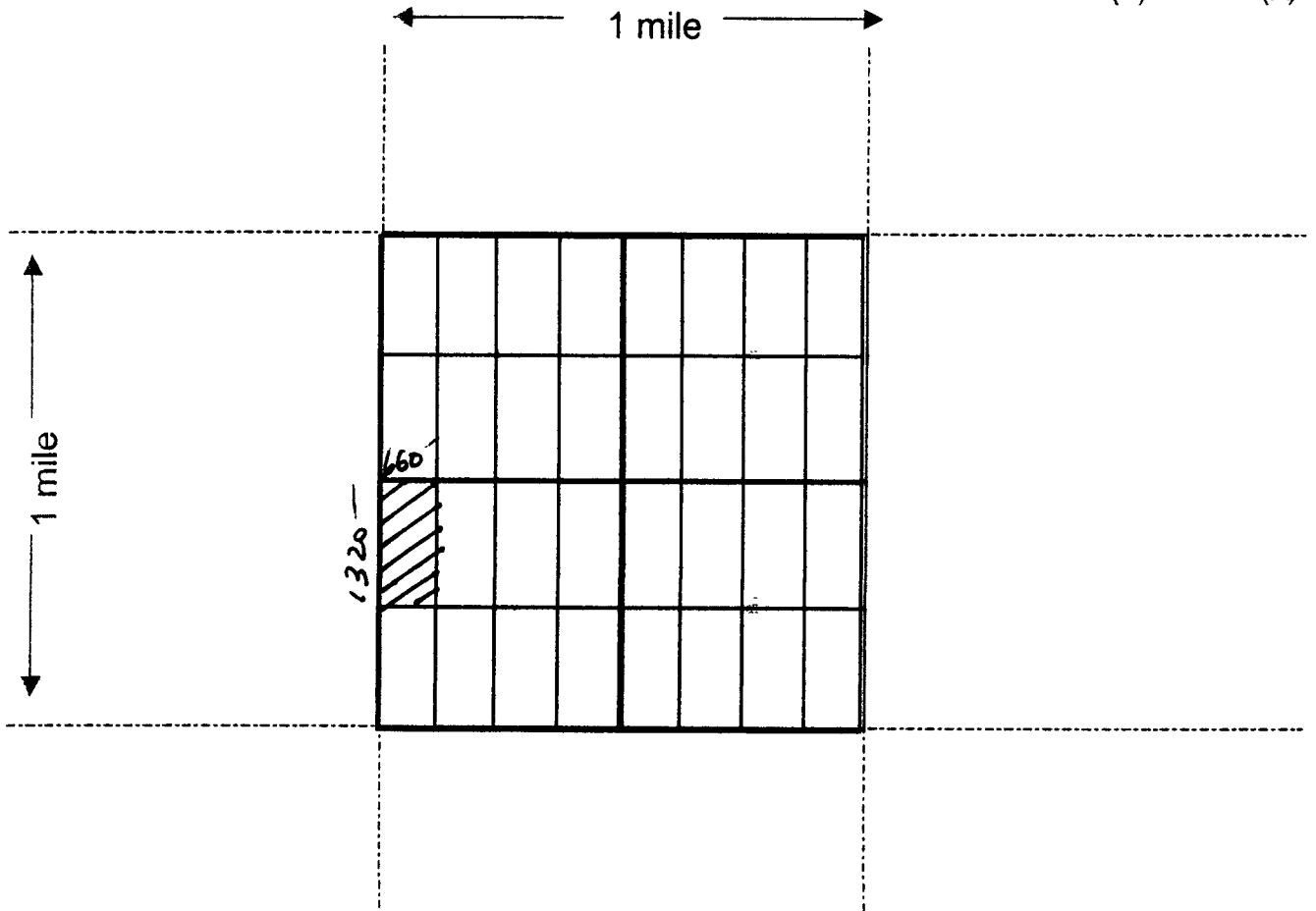
Map on reverse side

AMC 443563



**MINING CLAIM MAP**

Lode ( ) Placer (X)



Scale : 1" = 2000 feet



1. The above map depicts the PM-24- 17 mining claim, which is located in Section (s) 24 , Township 3 NORTH , Range 19 WEST , Gila & Salt Base Line Meridian, LA PAZ County, Arizona.
2. The type of corner and location monuments used are as follows: 2"X 2" Wood Post
3. The bearings and distances in degrees and feet between claim corners are as depicted on the map.

County Recorder Space:

Plomosa Mining, Inc.  
518 36<sup>TH</sup> Street  
Newport Beach, CA 92663  
(410)262-9260

## LOCATION NOTICE PLACER MINING CLAIM

RECEIVED  
COUNTY RECORDER  
2017 APR 25 P 2:44  
PUEBLY, ARIZONA

NOTICE IS HEREBY GIVEN that the **PM-24-18** placer mining claim has been

Located by Plomosa Mining, Inc. whose current mailing address is; 518 36TH St. Newport Beach CA 92663.

The general course of the claim is north to south and is situated in La Paz County, Arizona.

This claim is 1320' feet in length and 660' feet in width. This claim runs from the location monument on which this location notice is posted. This claim is marked by four monuments, one at each corner of the claim. The location monument on which this Notice is posted is situated within:

Township 3 North, Range 19 West, Section 24, Quarter Section: E1/2 NW1/4 SW1/4

La Paz County, Arizona. Gila & Salt River Base and Meridian. This claim is 20 acres in size.

The locality of this claim with reference to some natural object or permanent monument and additional information (if any) concerning its locality is as follows: Section Marker and natural stone with wood post.

Dated and posted on the ground this 20<sup>TH</sup> day of February, 2017.

Plomosa Mining, Inc.:

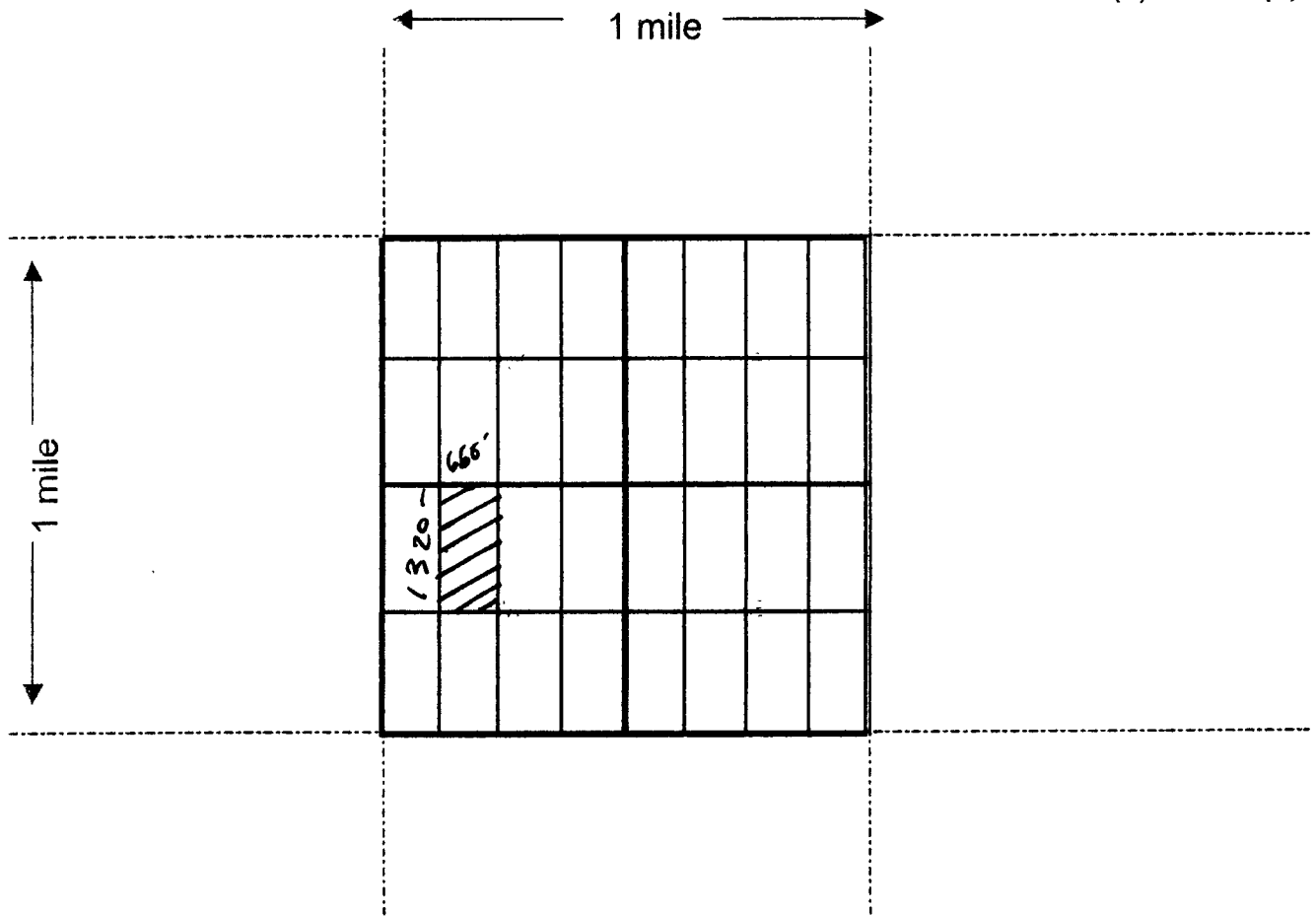
  
Stephen Martindale-President

Map on reverse side

AMC443564

**MINING CLAIM MAP**

Lode ( ) Placer (X)



Scale : 1" = 2000 feet



1. The above map depicts the PM-24-18 mining claim, which is located in Section (s) 24, Township 3 NORTH, Range 19 WEST, Gila & Salt Base Line Meridian.

LA PAZ County, Arizona.

2. The type of corner and location monuments used are as follows: 2"X 2" Wood Post

3. The bearings and distances in degrees and feet between claim corners are as depicted on the map.

County Recorder Space:

Plomosa Mining, Inc.  
518 36<sup>TH</sup> Street  
Newport Beach, CA 92663  
(410)262-9260

## LOCATION NOTICE PLACER MINING CLAIM

RECEIVED  
COUNTY CLERK  
2017 APR 25 2:43  
LA PAZ COUNTY, ARIZONA

NOTICE IS HEREBY GIVEN that the **PM-24-19** placer mining claim has been

Located by Plomosa Mining, Inc. whose current mailing address is; 518 36TH St. Newport Beach CA 92663.

The general course of the claim is north to south and is situated in La Paz County, Arizona.

This claim is 1320' feet in length and 660' feet in width. This claim runs from the location monument on which this location notice is posted. This claim is marked by four monuments, one at each corner of the claim. The location monument on which this Notice is posted is situated within:

Township 3 North, Range 19 West, Section 24, Quarter Section: W1/2 NE1/4 SW1/4

La Paz County, Arizona. Gila & Salt River Base and Meridian. This claim is 20 acres in size.

The locality of this claim with reference to some natural object or permanent monument and additional information (if any) concerning its locality is as follows: Section Marker and natural stone with wood post.

Dated and posted on the ground this 20<sup>TH</sup> day of February, 2017.

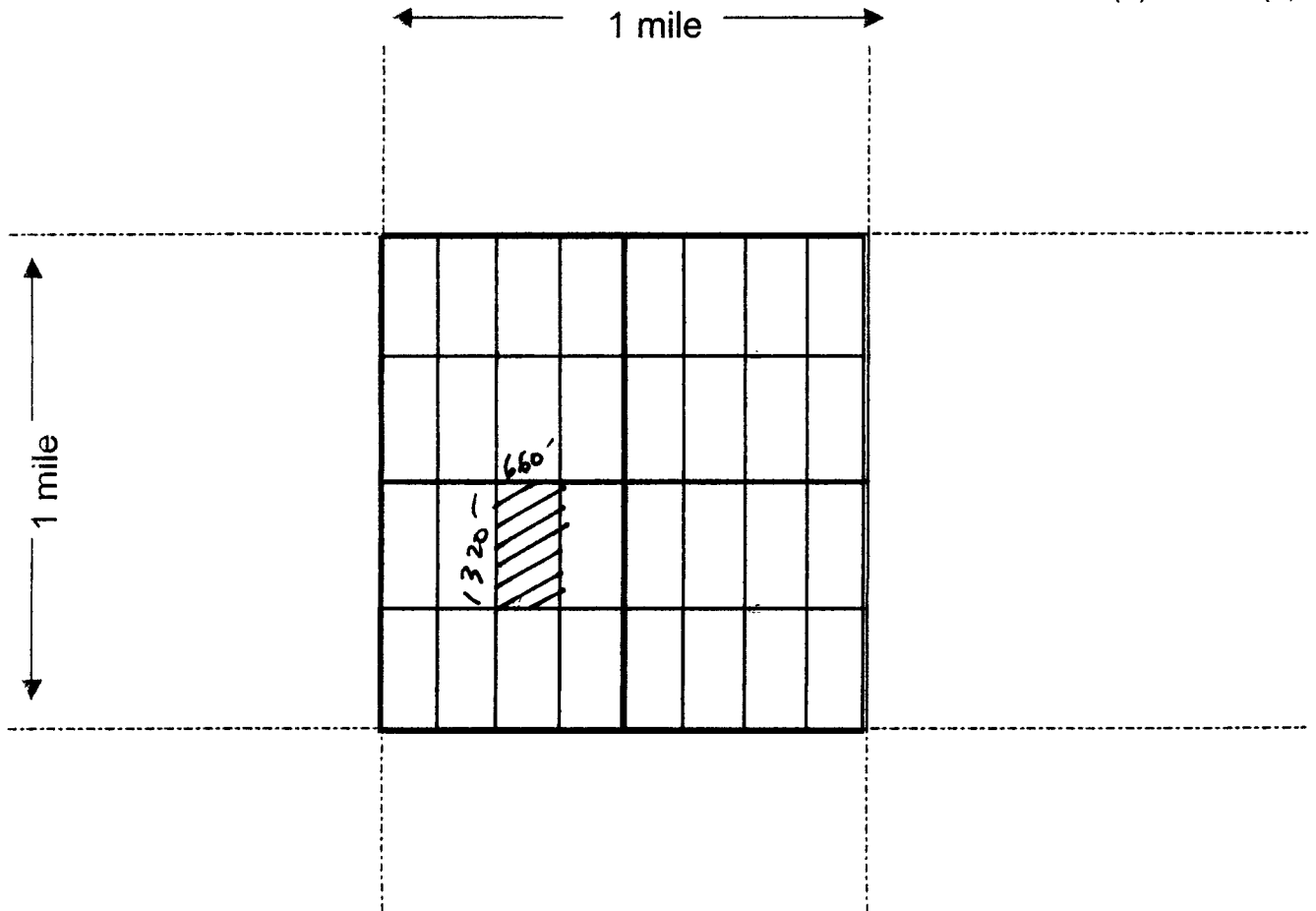
Plomosa Mining, Inc.:   
Stephen Martindale-President

Map on reverse side

AMC443565

**MINING CLAIM MAP**

Lode ( ) Placer (X)



Scale : 1" = 2000 feet



1. The above map depicts the PM-24-19 mining claim, which is located in Section (s) 24, Township 3 NORTH, Range 19 WEST, Gila & Salt Base Line Meridian, LA PAZ County, Arizona.

2. The type of corner and location monuments used are as follows: 2"X 2" Wood Post

3. The bearings and distances in degrees and feet between claim corners are as depicted on the map.



County Recorder Space:

Plomosa Mining, Inc.  
518 36<sup>TH</sup> Street  
Newport Beach, CA 92663  
(410)262-9260

## LOCATION NOTICE PLACER MINING CLAIM

RECEIVED  
CLM AVE. COUNTY OFFICE  
2017 APR 25 P 2:4  
PHOENIX, ARIZONA

NOTICE IS HEREBY GIVEN that the **PM-24-20** placer mining claim has been

Located by Plomosa Mining, Inc. whose current mailing address is; 518 36TH St. Newport Beach CA 92663.

The general course of the claim is north to south and is situated in La Paz County, Arizona.

This claim is 1320' feet in length and 660' feet in width. This claim runs from the location monument on which this location notice is posted. This claim is marked by four monuments, one at each corner of the claim. The location monument on which this Notice is posted is situated within:

Township 3 North, Range 19 West, Section 24, Quarter Section: E1/2 NE1/4 SW1/4

La Paz County, Arizona. Gila & Salt River Base and Meridian. This claim is 20 acres in size.

The locality of this claim with reference to some natural object or permanent monument and additional information (if any) concerning its locality is as follows: Section Marker and natural stone with wood post.

Dated and posted on the ground this 20<sup>TH</sup> day of February, 2017.

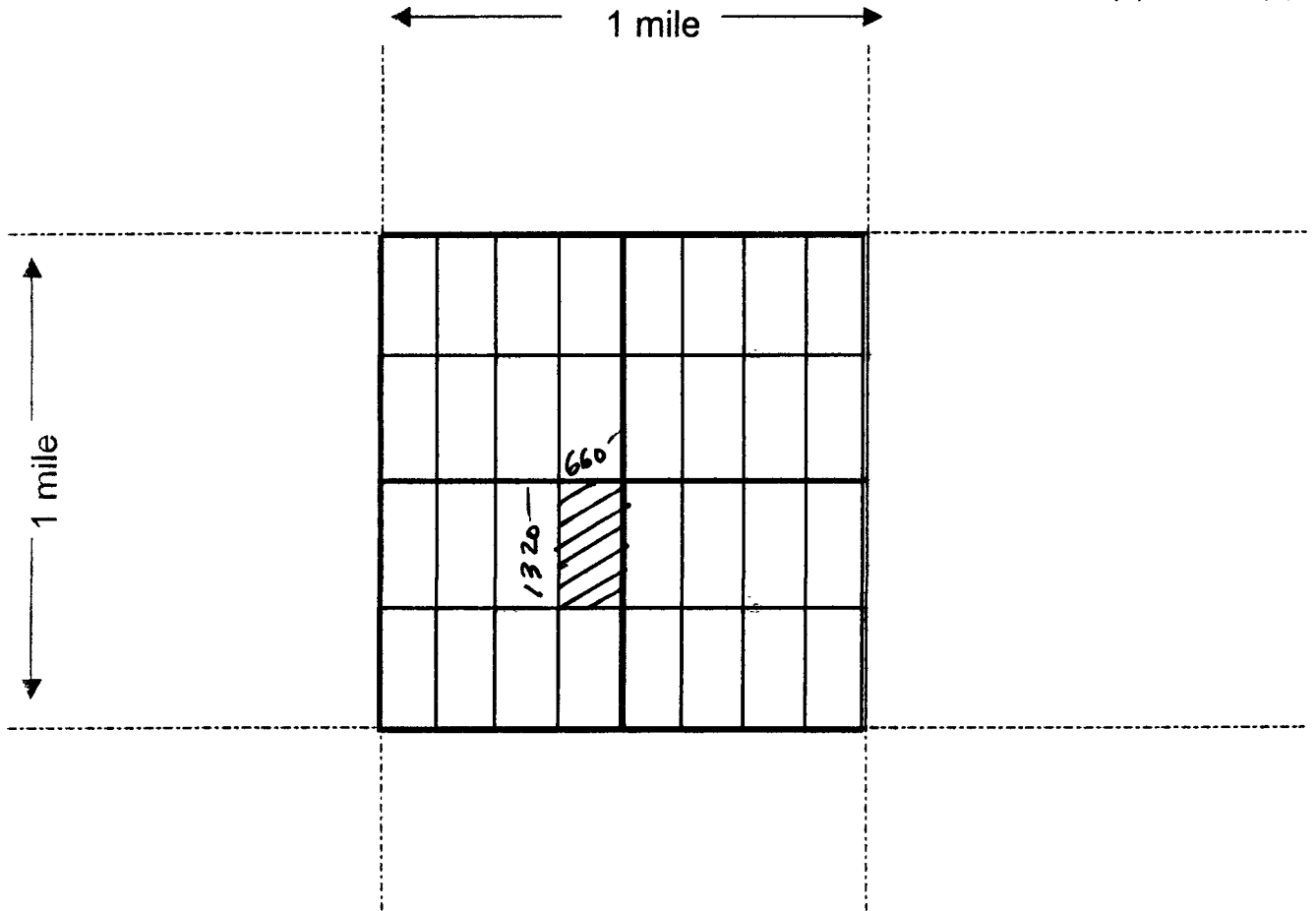
Plomosa Mining, Inc.:   
Stephen Martindale-President

Map on reverse side

AMC443566

**MINING CLAIM MAP**

Lode ( ) Placer (X)



Scale : 1" = 2000 feet



1. The above map depicts the PM-24- 20 mining claim, which is located in Section (s) 24, Township 3 NORTH, Range 19 WEST, Gila & Salt Base Line Meridian.

LA PAZ County, Arizona.

2. The type of corner and location monuments used are as follows: 2"X 2" Wood Post

3. The bearings and distances in degrees and feet between claim corners are as depicted on the map.

County Recorder Space:

Plomosa Mining, Inc.  
518 36<sup>TH</sup> Street  
Newport Beach, CA 92663  
(410)262-9260

**LOCATION NOTICE PLACER MINING CLAIM**

RECEIVED  
PLM A REGISTERED OFFICE  
2017 APR 25 P 2:43  
PHOENIX, ARIZONA

NOTICE IS HEREBY GIVEN that the **PM-24-21** placer mining claim has been

Located by Plomosa Mining, Inc. whose current mailing address is; 518 36TH St. Newport Beach CA 92663.

The general course of the claim is north to south and is situated in La Paz County, Arizona.


This claim is 1320' feet in length and 660' feet in width. This claim runs from the location monument on which this location notice is posted. This claim is marked by four monuments, one at each corner of the claim. The location monument on which this Notice is posted is situated within:

Township 3 North, Range 19 West, Section 24, Quarter Section: W1/2 SW1/4 SW1/4

La Paz County, Arizona. Gila & Salt River Base and Meridian. This claim is 20 acres in size.

The locality of this claim with reference to some natural object or permanent monument and additional information (if any) concerning its locality is as follows: Section Marker and natural stone with wood post.

Dated and posted on the ground this 20<sup>TH</sup> day of February, 2017.

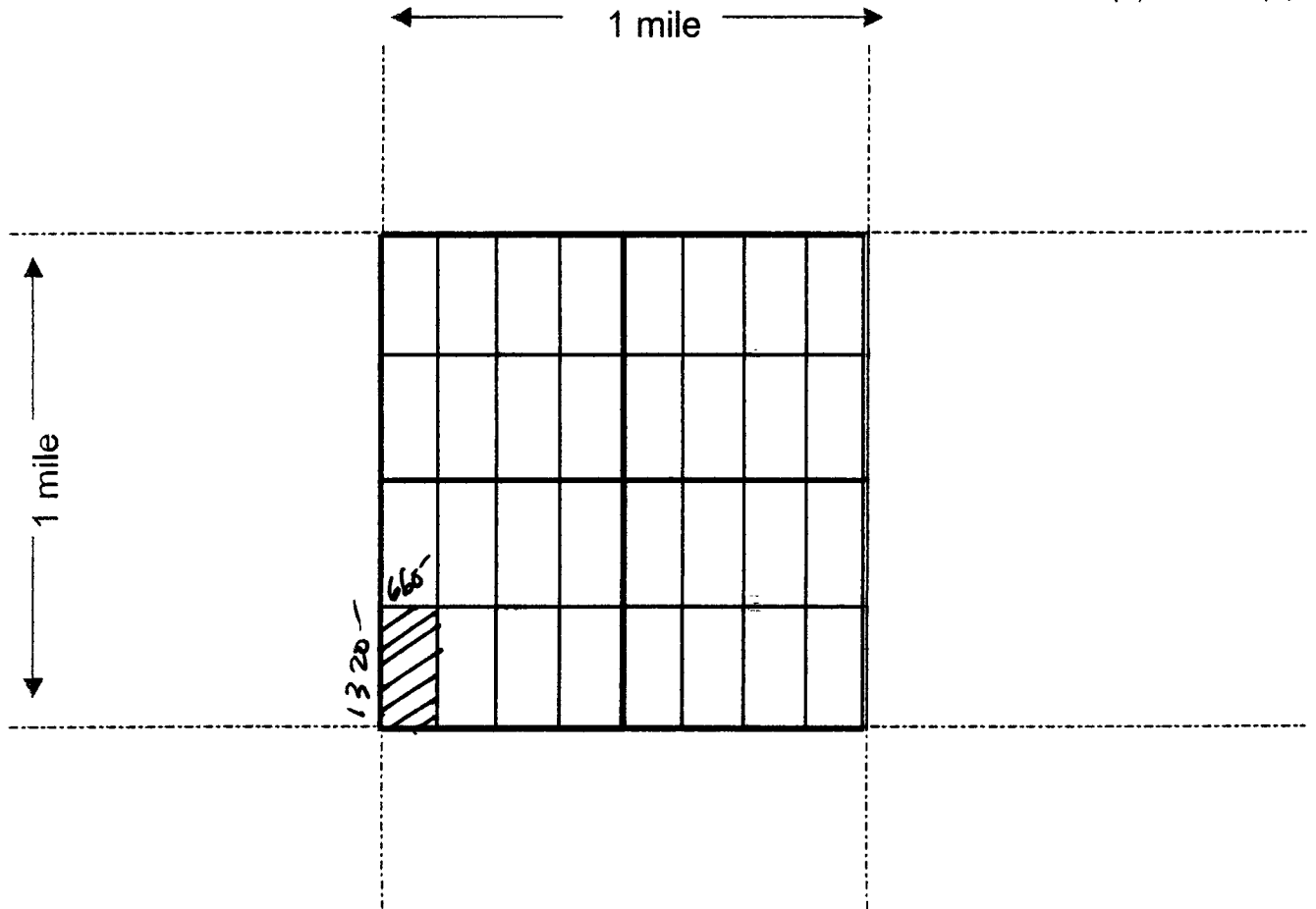
Plomosa Mining, Inc.:   
Stephen Martindale-President

Map on reverse side

AMC443567

**MINING CLAIM MAP**

Lode ( ) Placer (X)



Scale : 1" = 2000 feet



1. The above map depicts the PM-24- 21 mining claim, which is located in Section (s) 24, Township 3 NORTH, Range 19 WEST, Gila & Salt Base Line Meridian, LA PAZ County, Arizona.
2. The type of corner and location monuments used are as follows: 2"X 2" Wood Post
3. The bearings and distances in degrees and feet between claim corners are as depicted on the map.

County Recorder Space:

Plomosa Mining, Inc.  
518 36<sup>TH</sup> Street  
Newport Beach, CA 92663  
(410)262-9260

**LOCATION NOTICE PLACER MINING CLAIM**

RECEIVED  
CLM ADJ. SERVICES OFFICE  
2017 APR 25 P 2:43  
PHOENIX, ARIZONA

NOTICE IS HEREBY GIVEN that the **PM-24-22** placer mining claim has been

Located by Plomosa Mining, Inc. whose current mailing address is; 518 36TH St. Newport Beach CA 92663.

The general course of the claim is north to south and is situated in La Paz County, Arizona.

This claim is 1320' feet in length and 660' feet in width. This claim runs from the location monument on which this location notice is posted. This claim is marked by four monuments, one at each corner of the claim. The location monument on which this Notice is posted is situated within:

Township 3 North, Range 19 West, Section 24, Quarter Section: E1/2 SW1/4 SW1/4

La Paz County, Arizona. Gila & Salt River Base and Meridian. This claim is 20 acres in size.

The locality of this claim with reference to some natural object or permanent monument and additional information (if any) concerning its locality is as follows: Section Marker and natural stone with wood post.

Dated and posted on the ground this 20<sup>TH</sup> day of February, 2017.

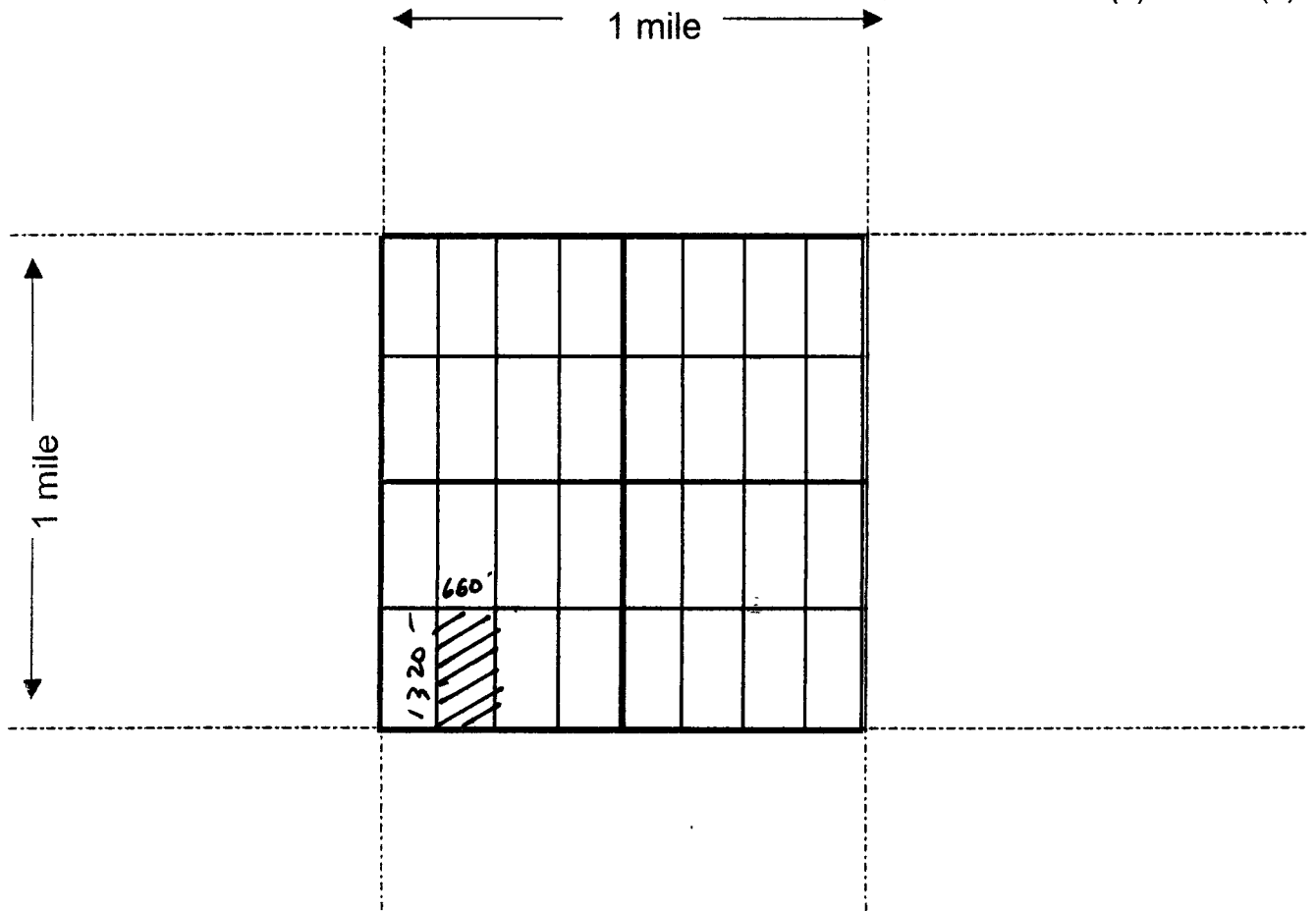
Plomosa Mining, Inc.:   
Stephen Martindale-President

Map on reverse side

AMC443568

**MINING CLAIM MAP**

Lode ( ) Placer (X)



Scale : 1" = 2000 feet



1. The above map depicts the PM-24-22 mining claim, which is located in Section (s) 24, Township 3 NORTH, Range 19 WEST, Gila & Salt Base Line Meridian, LA PAZ County, Arizona.

2. The type of corner and location monuments used are as follows: 2"X 2" Wood Post

3. The bearings and distances in degrees and feet between claim corners are as depicted on the map.



County Recorder Space:

Plomosa Mining, Inc.  
518 36<sup>TH</sup> Street  
Newport Beach, CA 92663  
(410)262-9260

## LOCATION NOTICE PLACER MINING CLAIM

RECEIVED  
PLM ADJUTANT OFFICE  
2011 APR 25 P 2:18  
PHOENIX, ARIZONA

NOTICE IS HEREBY GIVEN that the **PM-24-23** placer mining claim has been

Located by Plomosa Mining, Inc. whose current mailing address is; 518 36TH St. Newport Beach CA 92663

The general course of the claim is north to south and is situated in La Paz County, Arizona.

This claim is 1320' feet in length and 660' feet in width. This claim runs from the location monument on which this location notice is posted. This claim is marked by four monuments, one at each corner of the claim. The location monument on which this Notice is posted is situated within:

Township 3 North, Range 19 West, Section 24, Quarter Section: **W1/2 SE1/4 SW1/4**

La Paz County, Arizona. Gila & Salt River Base and Meridian. This claim is **20** acres in size.

The locality of this claim with reference to some natural object or permanent monument and additional information (if any) concerning its locality is as follows: Section Marker and natural stone with wood post.

Dated and posted on the ground this 20<sup>TH</sup> day of February, 2017.

Plomosa Mining, Inc.:

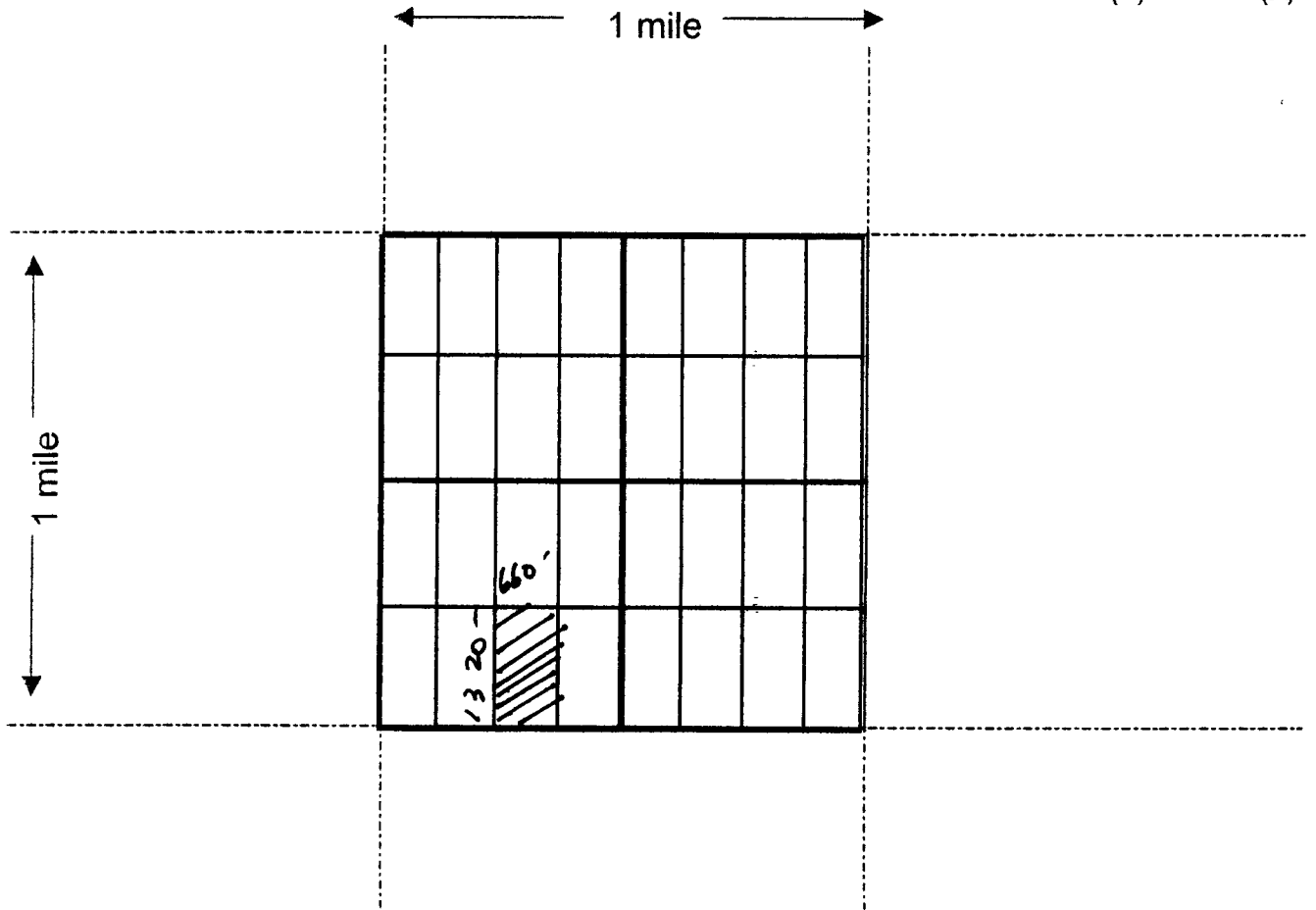
  
Stephen Martindale-President

Map on reverse side

AMC443569

**MINING CLAIM MAP**

Lode ( ) Placer (X)



Scale : 1" = 2000 feet



1. The above map depicts the PM-24- 23 mining claim, which is located in Section (s) 24, Township 3 NORTH, Range 19 WEST, Gila & Salt Base Line Meridian, LA PAZ County, Arizona.
2. The type of corner and location monuments used are as follows: 2"X 2" Wood Post
3. The bearings and distances in degrees and feet between claim corners are as depicted on the map.

County Recorder Space:

Plomosa Mining, Inc.  
518 36<sup>TH</sup> Street  
Newport Beach, CA 92663  
(410)262-9260

**LOCATION NOTICE PLACER MINING CLAIM**

RECEIVED  
PLM A7 STAFF OFFICE  
2017 APR 25 P 2:43  
PHOENIX, ARIZONA

NOTICE IS HEREBY GIVEN that the **PM-24-24** placer mining claim has been

Located by Plomosa Mining, Inc. whose current mailing address is; 518 36TH St. Newport Beach CA 92663.

The general course of the claim is north to south and is situated in La Paz County, Arizona.


This claim is 1320' feet in length and 660' feet in width. This claim runs from the location monument on which this location notice is posted. This claim is marked by four monuments, one at each corner of the claim. The location monument on which this Notice is posted is situated within:

Township 3 North, Range 19 West, Section 24, Quarter Section: E1/2 SE1/4 SW1/4

La Paz County, Arizona. Gila & Salt River Base and Meridian. This claim is 20 acres in size.

The locality of this claim with reference to some natural object or permanent monument and additional information (if any) concerning its locality is as follows: Section Marker and natural stone with wood post.

Dated and posted on the ground this 20<sup>TH</sup> day of February, 2017.

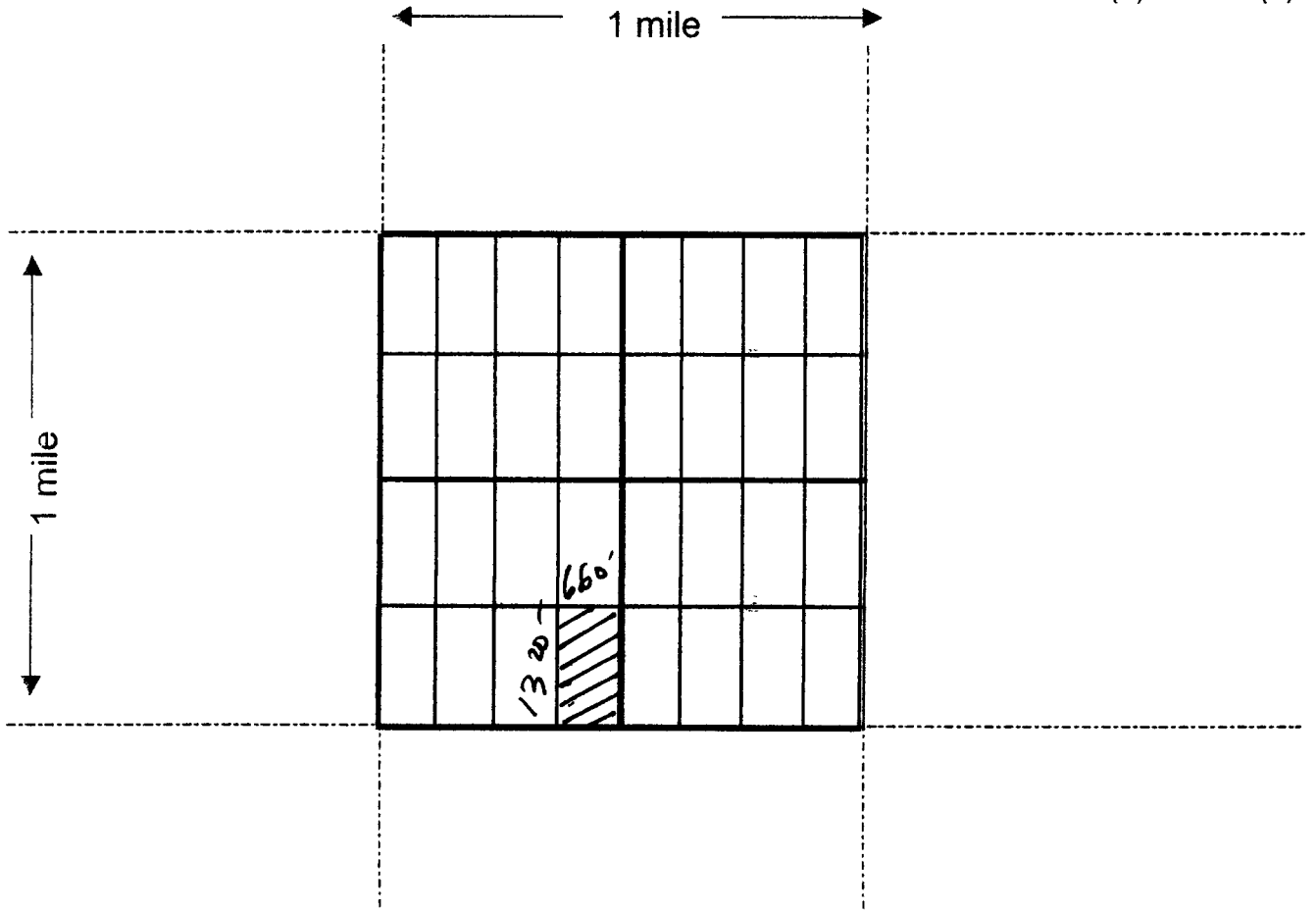
Plomosa Mining, Inc.:   
Stephen Martindale-President

AMC443510

Map on reverse side

**MINING CLAIM MAP**

Lode ( ) Placer (X)



Scale : 1" = 2000 feet



1. The above map depicts the PM-24- 24 mining claim, which is located in Section (s) 24, Township 3 NORTH, Range 19 WEST, Gila & Salt Base Line Meridian.

LA PAZ County, Arizona.

2. The type of corner and location monuments used are as follows: 2"X 2" Wood Post

3. The bearings and distances in degrees and feet between claim corners are as depicted on the map.

County Recorder Space:

Plomosa Mining, Inc.  
518 36<sup>TH</sup> Street  
Newport Beach, CA 92663  
(410)262-9260

**LOCATION NOTICE PLACER MINING CLAIM**

RECEIVED  
LM AZ STATE OFFICE  
2017 APR 25 P 2:43  
PHOENIX, ARIZONA

NOTICE IS HEREBY GIVEN that the **PM-24-25** placer mining claim has been

Located by Plomosa Mining, Inc. whose current mailing address is; 518 36TH St. Newport Beach CA 92663.

The general course of the claim is north to south and is situated in La Paz County, Arizona.

This claim is 1320' feet in length and 660' feet in width. This claim runs from the location monument on which this location notice is posted. This claim is marked by four monuments, one at each corner of the claim. The location monument on which this Notice is posted is situated within:

Township 3 North, Range 19 West, Section 24, Quarter Section: W1/2 NW1/4 SE1/4

La Paz County, Arizona. Gila & Salt River Base and Meridian. This claim is 20 acres in size.

The locality of this claim with reference to some natural object or permanent monument and additional information (if any) concerning its locality is as follows: Section Marker and natural stone with wood post.

Dated and posted on the ground this 20<sup>TH</sup> day of February, 2017.

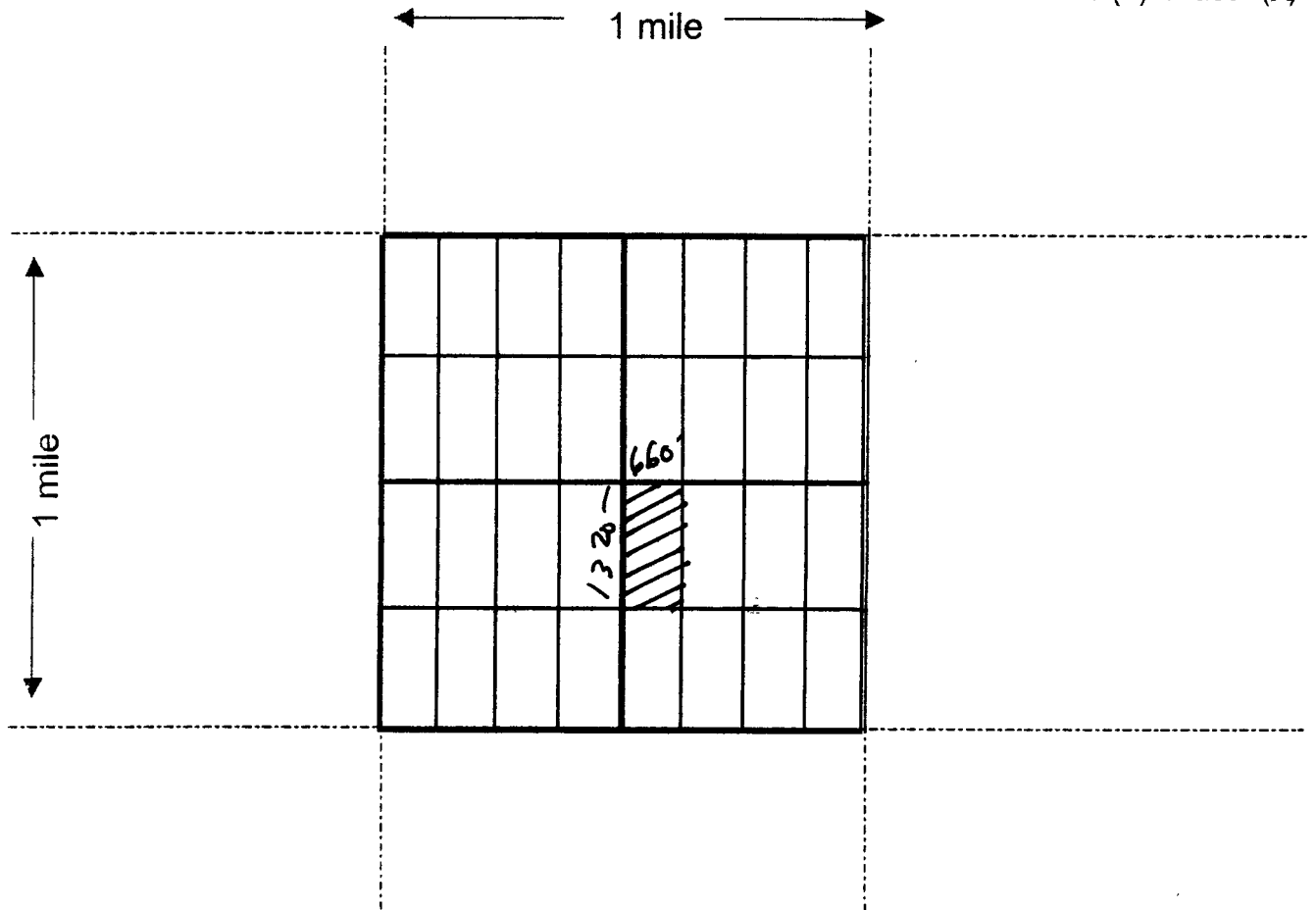
Plomosa Mining, Inc.:   
Stephen Martindale-President

AMC4435711

Map on reverse side

**MINING CLAIM MAP**

Lode ( ) Placer (X)



Scale : 1" = 2000 feet



1. The above map depicts the PM-24- 25 mining claim, which is located in Section (s) 24, Township 3 NORTH, Range 19 WEST, Gila & Salt Base Line Meridian, LA PAZ County, Arizona.

2. The type of corner and location monuments used are as follows: 2"X 2" Wood Post

3. The bearings and distances in degrees and feet between claim corners are as depicted on the map.



County Recorder Space:

Plomosa Mining, Inc.  
518 36<sup>TH</sup> Street  
Newport Beach, CA 92663  
(410)262-9260

**LOCATION NOTICE PLACER MINING CLAIM**

RECEIVED  
PLM AZ STATE OFFICE  
2017 APR 25 P 2:44  
TUCUEN, ARIZONA

NOTICE IS HEREBY GIVEN that the **PM-24-26** placer mining claim has been  
Located by Plomosa Mining, Inc. whose current mailing address is; 518 36TH St. Newport Beach CA 92663

The general course of the claim is north to south and is situated in La Paz County, Arizona.

This claim is 1320' feet in length and 660' feet in width. This claim runs from the location monument on which this location notice is posted. This claim is marked by four monuments, one at each corner of the claim. The location monument on which this Notice is posted is situated within:

Township 3 North, Range 19 West, Section 24, Quarter Section: E1/2 NW1/4 SE1/4

La Paz County, Arizona. Gila & Salt River Base and Meridian. This claim is 20 acres in size.

The locality of this claim with reference to some natural object or permanent monument and additional information (if any) concerning its locality is as follows: Section Marker and natural stone with wood post.

Dated and posted on the ground this 20<sup>TH</sup> day of February, 2017.

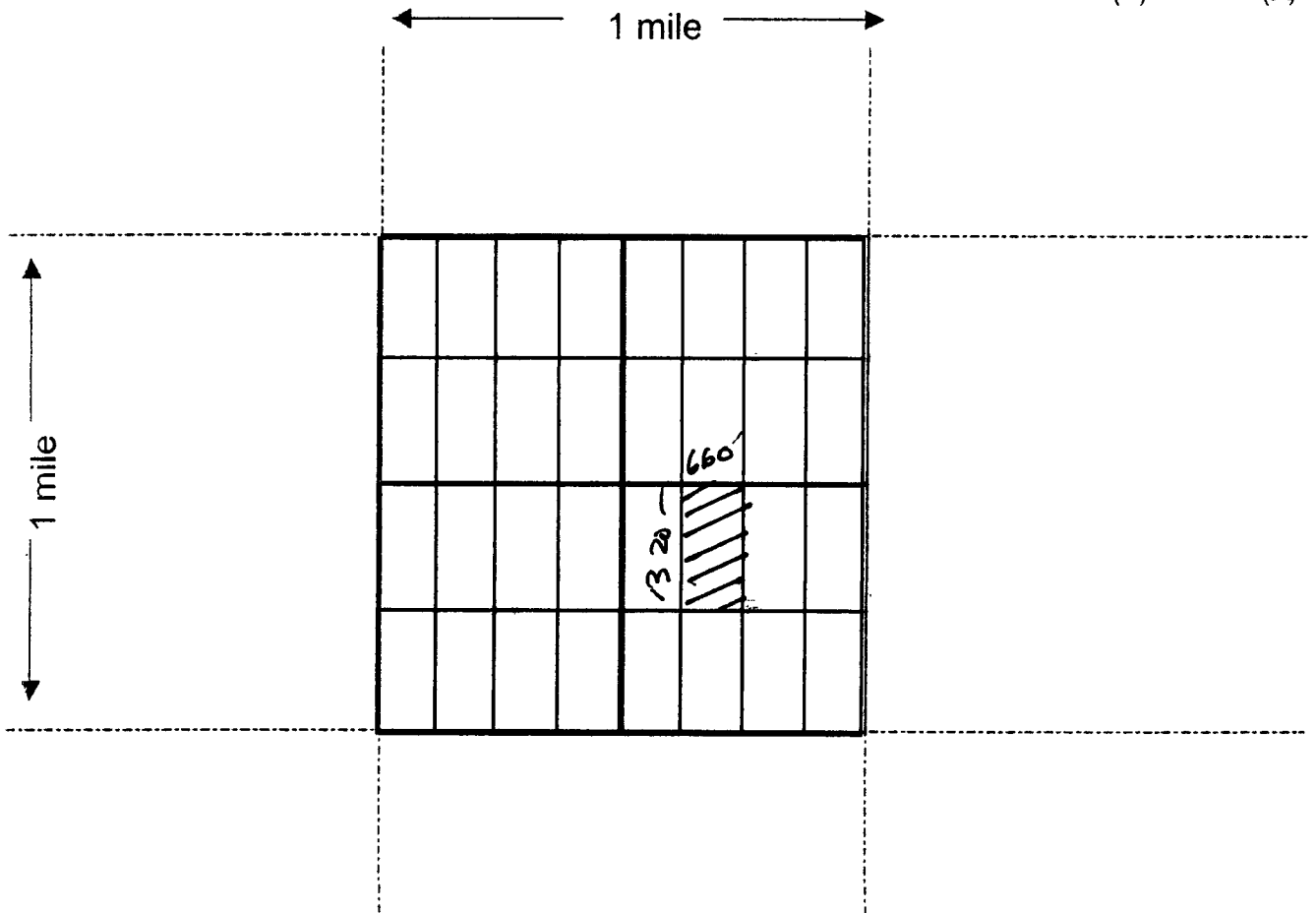
Plomosa Mining, Inc.:   
Stephen Martindale-President

Map on reverse side

AMC443572

**MINING CLAIM MAP**

Lode ( ) Placer (X)



Scale : 1" = 2000 feet



1. The above map depicts the PM-24- 24 mining claim, which is located in Section (s) 24, Township 3 NORTH, Range 19 WEST, Gila & Salt Base Line Meridian, LA PAZ County, Arizona.

2. The type of corner and location monuments used are as follows: 2"X 2" Wood Post

3. The bearings and distances in degrees and feet between claim corners are as depicted on the map.

County Recorder Space:

Plomosa Mining, Inc.  
518 36<sup>TH</sup> Street  
Newport Beach, CA 92663  
(410)262-9260

## LOCATION NOTICE PLACER MINING CLAIM

RECEIVED  
PLM AZ STATE OFFICE  
2017 APR 25 P 2:4  
GILBERT, ARIZONA

NOTICE IS HEREBY GIVEN that the **PM-24-27** placer mining claim has been

Located by Plomosa Mining, Inc. whose current mailing address is; 518 36TH St. Newport Beach CA 92663.

The general course of the claim is north to south and is situated in La Paz County, Arizona.

This claim is 1320' feet in length and 660' feet in width. This claim runs from the location monument on which this location notice is posted. This claim is marked by four monuments, one at each corner of the claim. The location monument on which this Notice is posted is situated within:

Township 3 North, Range 19 West, Section 24, Quarter Section: W1/2 NE1/4 SE1/4

La Paz County, Arizona. Gila & Salt River Base and Meridian. This claim is 20 acres in size.

The locality of this claim with reference to some natural object or permanent monument and additional information (if any) concerning its locality is as follows: Section Marker and natural stone with wood post.

Dated and posted on the ground this 20<sup>TH</sup> day of February, 2017.

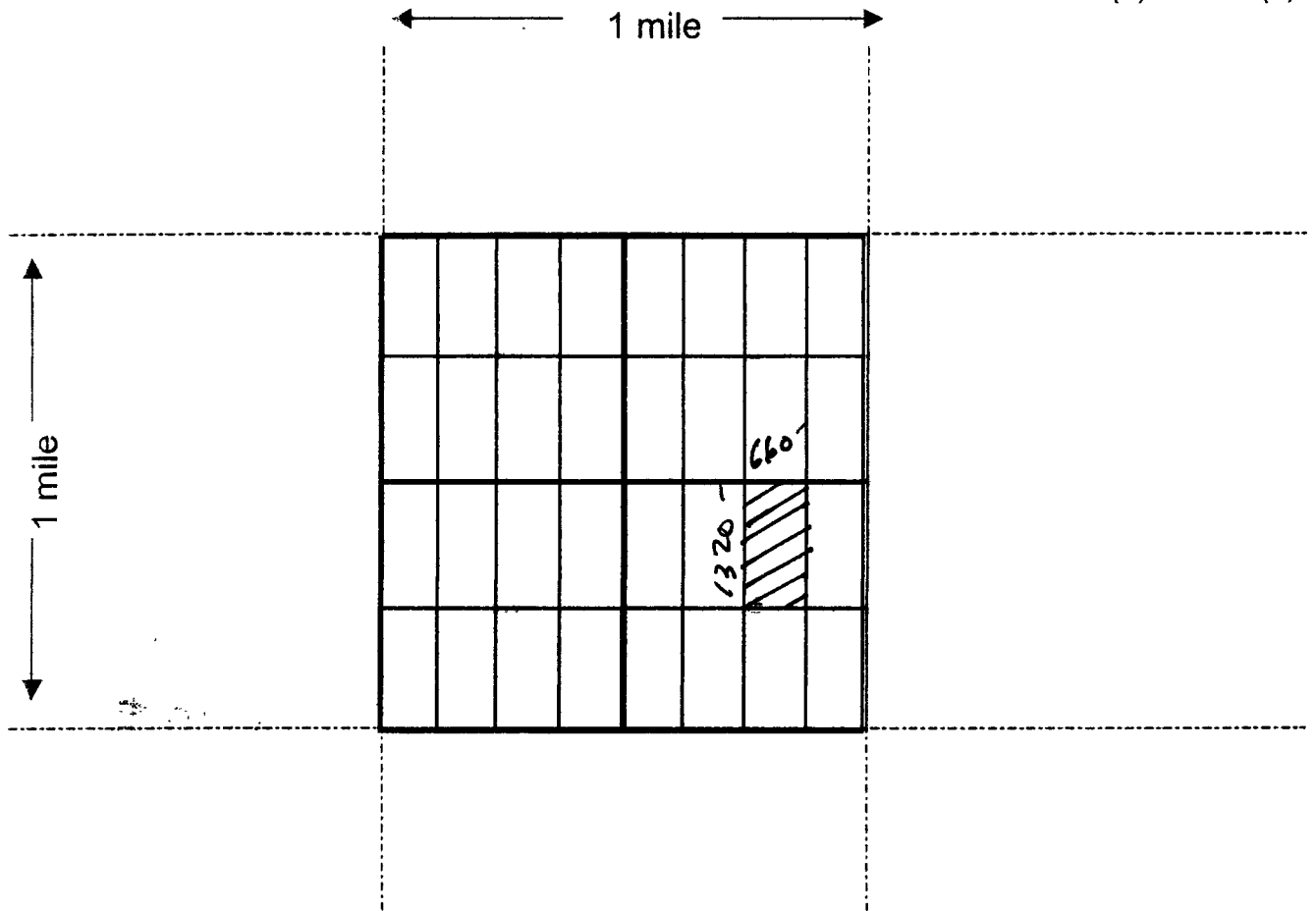
Plomosa Mining, Inc.:   
Stephen Martindale-President

AMC443513

Map on reverse side

**MINING CLAIM MAP**

Lode ( ) Placer (X)



Scale : 1" = 2000 feet



1. The above map depicts the PM-24-27 mining claim, which is located in Section (s) 24, Township 3 NORTH, Range 19 WEST, Gila & Salt Base Line Meridian, LA PAZ County, Arizona.

2. The type of corner and location monuments used are as follows: 2"X 2" Wood Post

3. The bearings and distances in degrees and feet between claim corners are as depicted on the map.

County Recorder Space:

Plomosa Mining, Inc.  
518 36<sup>TH</sup> Street  
Newport Beach, CA 92663  
(410)262-9260

**LOCATION NOTICE PLACER MINING CLAIM**

RECEIVED  
PLM AZ STATE OFFICE  
2017 APR 25 P 2:44  
- PLOMOSA MINING, ARIZONA

NOTICE IS HEREBY GIVEN that the **PM-24-28** placer mining claim has been

Located by Plomosa Mining, Inc. whose current mailing address is; 518 36TH St. Newport Beach CA 92663.

The general course of the claim is north to south and is situated in La Paz County, Arizona.

This claim is 1320' feet in length and 660' feet in width. This claim runs from the location monument on which this location notice is posted. This claim is marked by four monuments, one at each corner of the claim. The location monument on which this Notice is posted is situated within:

Township 3 North, Range 19 West, Section 24, Quarter Section: E1/2 NE1/4 SE1/4

La Paz County, Arizona. Gila & Salt River Base and Meridian. This claim is 20 acres in size.

The locality of this claim with reference to some natural object or permanent monument and additional information (if any) concerning its locality is as follows: Section Marker and natural stone with wood post.

Dated and posted on the ground this 20<sup>TH</sup> day of February, 2017.

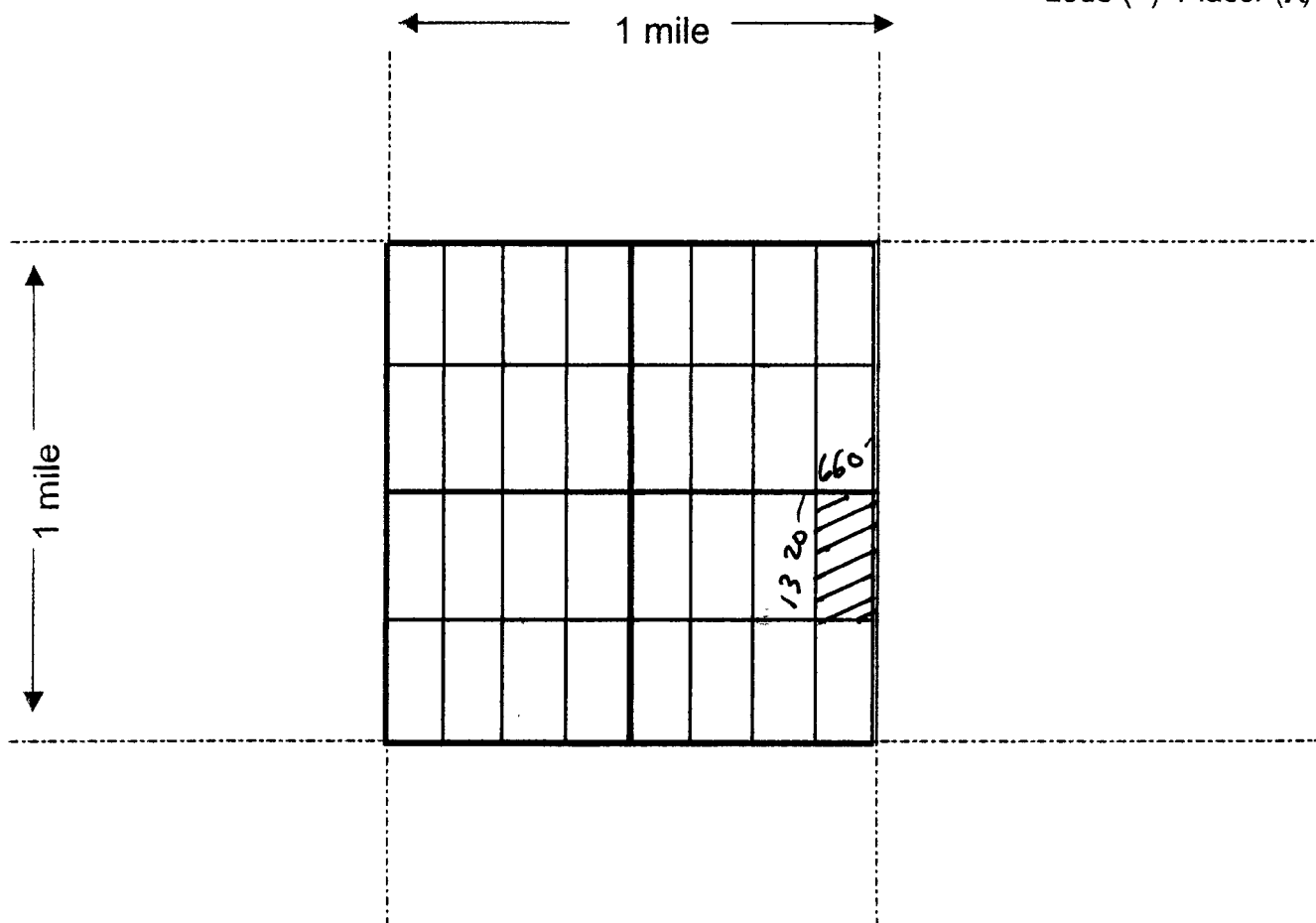
Plomosa Mining, Inc.:   
Stephen Martindale-President

Map on reverse side

AMC443574

**MINING CLAIM MAP**

Lode ( ) Placer (X)



Scale : 1" = 2000 feet



1. The above map depicts the PM-24- 28 mining claim, which is located in Section (s) 24, Township 3 NORTH, Range 19 WEST, Gila & Salt Base Line Meridian, LA PAZ County, Arizona.

2. The type of corner and location monuments used are as follows: 2"X 2" Wood Post

3. The bearings and distances in degrees and feet between claim corners are as depicted on the map.

County Recorder Space:

Plomosa Mining, Inc.  
518 36<sup>TH</sup> Street  
Newport Beach, CA 92663  
(410)262-9260

**LOCATION NOTICE PLACER MINING CLAIM**

RECEIVED  
PLM AZ STATE OFFICE  
2017 APR 25 P 2:44  
TUCUEN, ARIZONA

NOTICE IS HEREBY GIVEN that the **PM-24-29** placer mining claim has been

Located by Plomosa Mining, Inc. whose current mailing address is; 518 36TH St. Newport Beach CA 92663.

The general course of the claim is north to south and is situated in La Paz County, Arizona.


This claim is 1320' feet in length and 660' feet in width. This claim runs from the location monument on which this location notice is posted. This claim is marked by four monuments, one at each corner of the claim. The location monument on which this Notice is posted is situated within:

Township 3 North, Range 19 West, Section 24, Quarter Section: **W1/2 SW1/4 SE1/4**

La Paz County, Arizona. Gila & Salt River Base and Meridian. This claim is 20 acres in size.

The locality of this claim with reference to some natural object or permanent monument and additional information (if any) concerning its locality is as follows: Section Marker and natural stone with wood post.

Dated and posted on the ground this 20<sup>TH</sup> day of February, 2017.

Plomosa Mining, Inc.:   
Stephen Martindale-President

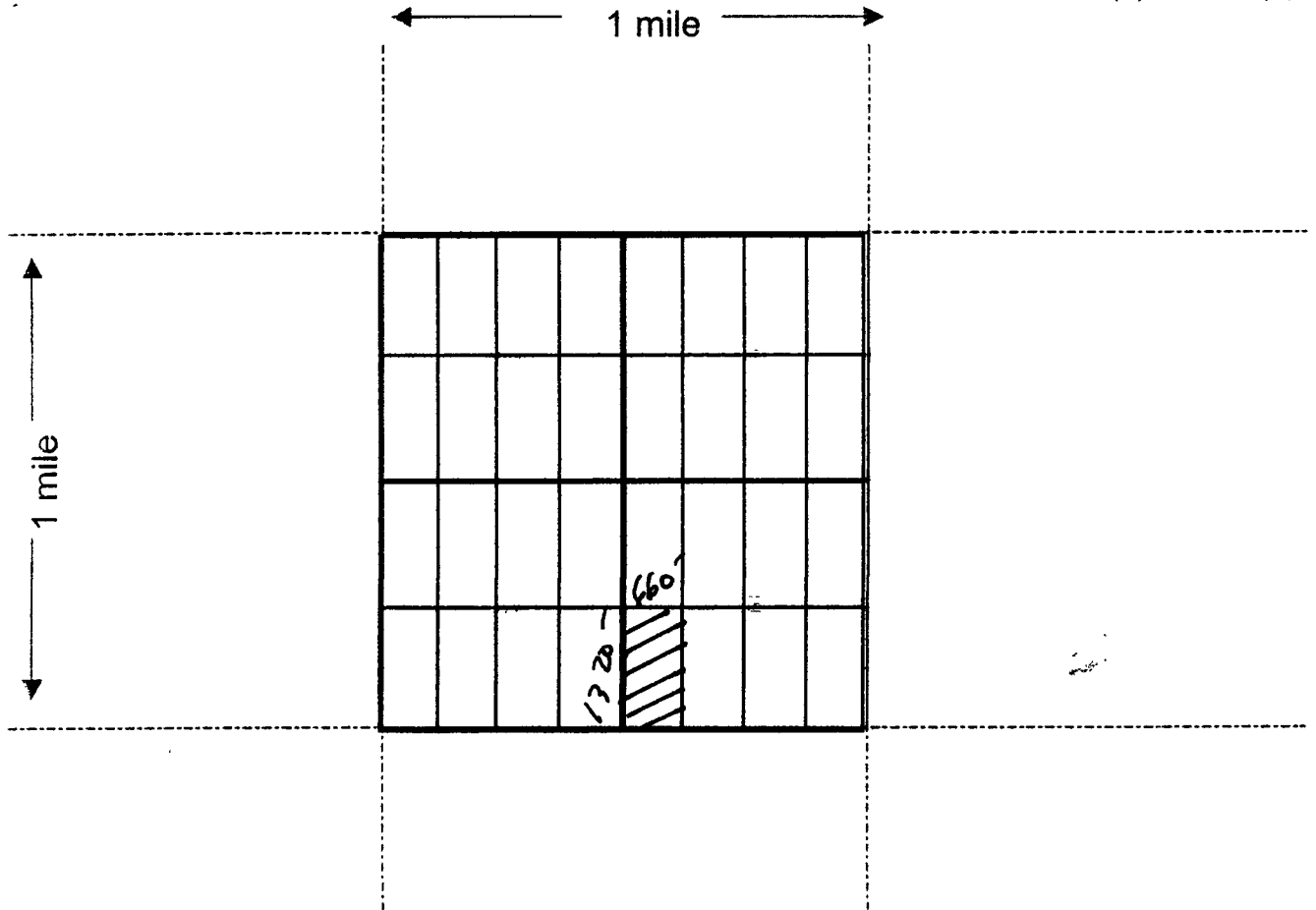
Map on reverse side

AMC443578



**MINING CLAIM MAP**

Lode ( ) Placer (X)



Scale : 1" = 2000 feet



1. The above map depicts the PM-24- 29 mining claim, which is located in Section (s) 24, Township 3 NORTH, Range 19 WEST, Gila & Salt Base Line Meridian, LA PAZ County, Arizona.

2. The type of corner and location monuments used are as follows: 2"X 2" Wood Post

3. The bearings and distances in degrees and feet between claim corners are as depicted on the map.

County Recorder Space:

Plomosa Mining, Inc.  
518 36<sup>TH</sup> Street  
Newport Beach, CA 92663  
(410)262-9260

**LOCATION NOTICE PLACER MINING CLAIM**

RECEIVED  
CLM AZ STATE OFFICE  
2011 APR 25 P 2:44  
MOHAVE, ARIZONA

NOTICE IS HEREBY GIVEN that the **PM-24-30** placer mining claim has been

Located by Plomosa Mining, Inc. whose current mailing address is; 518 36TH St. Newport Beach CA 92663.

The general course of the claim is north to south and is situated in La Paz County, Arizona.

This claim is 1320' feet in length and 660' feet in width. This claim runs from the location monument on which this location notice is posted. This claim is marked by four monuments, one at each corner of the claim. The location monument on which this Notice is posted is situated within:

Township 3 North, Range 19 West, Section 24, Quarter Section: E1/2 SW1/4 SE1/4

La Paz County, Arizona. Gila & Salt River Base and Meridian. This claim is 20 acres in size.

The locality of this claim with reference to some natural object or permanent monument and additional information (if any) concerning its locality is as follows: Section Marker and natural stone with wood post.

Dated and posted on the ground this 20<sup>TH</sup> day of February, 2017.

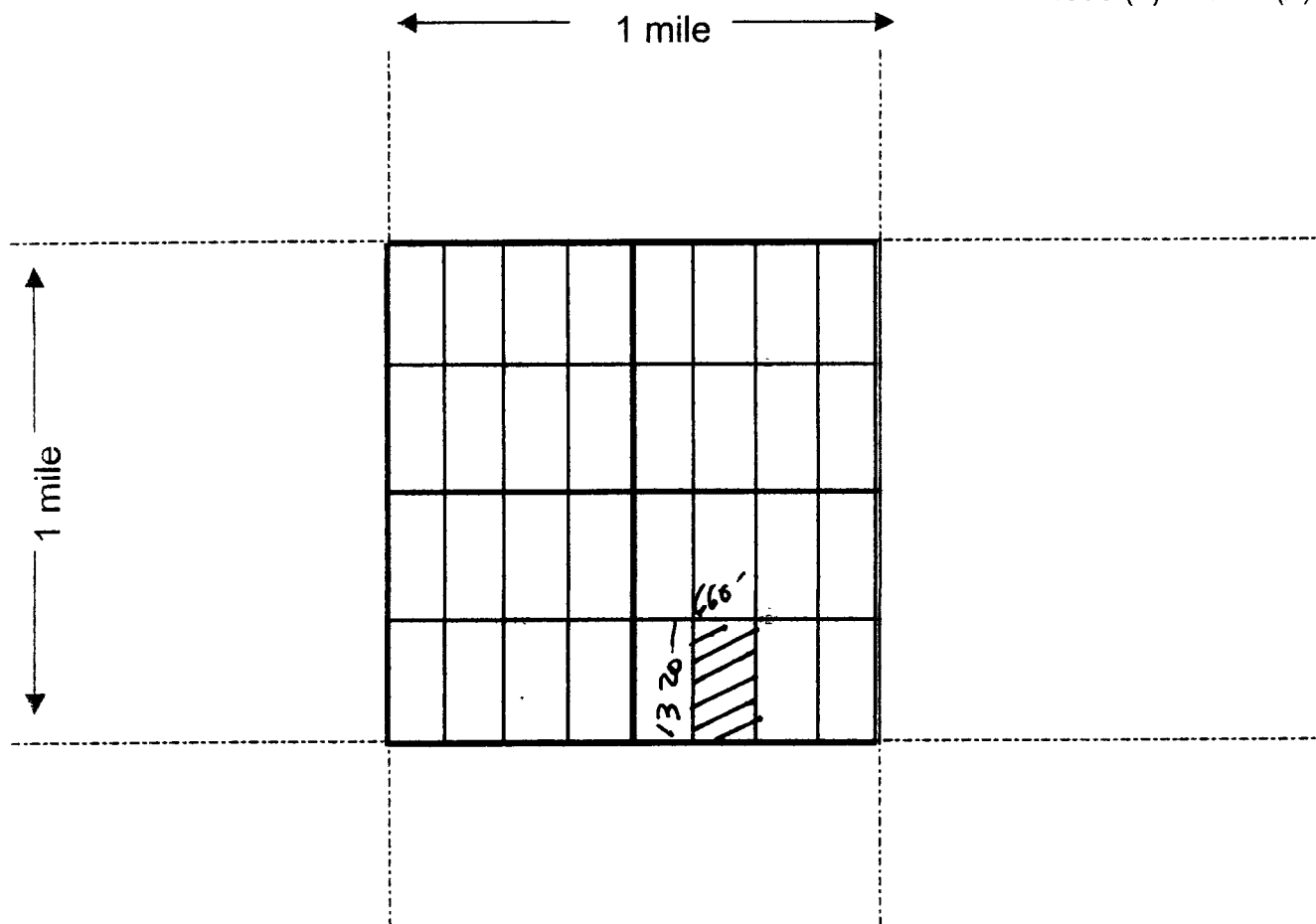
Plomosa Mining, Inc.:   
Stephen Martindale-President

Map on reverse side

AMC443576

**MINING CLAIM MAP**

Lode ( ) Placer (X)



Scale : 1" = 2000 feet



1. The above map depicts the PM-24-30 mining claim, which is located in Section (s) 24, Township 3 NORTH, Range 19 WEST, Gila & Salt Base Line Meridian.

LA PAZ County, Arizona.

2. The type of corner and location monuments used are as follows: 2"X 2" Wood Post

3. The bearings and distances in degrees and feet between claim corners are as depicted on the map.

County Recorder Space:

Plomosa Mining, Inc.  
518 36<sup>TH</sup> Street  
Newport Beach, CA 92663  
(410)262-9260

## LOCATION NOTICE PLACER MINING CLAIM

RECEIVED  
PLM AZ STATE OFFICE  
2017 APR 25 P 2:41  
PHOENIX, ARIZONA

NOTICE IS HEREBY GIVEN that the **PM-24-31** placer mining claim has been

Located by Plomosa Mining, Inc. whose current mailing address is; 518 36TH St. Newport Beach CA 92663.

The general course of the claim is north to south and is situated in La Paz County, Arizona.

This claim is 1320' feet in length and 660' feet in width. This claim runs from the location monument on which this location notice is posted. This claim is marked by four monuments, one at each corner of the claim. The location monument on which this Notice is posted is situated within:

Township 3 North, Range 19 West, Section 24, Quarter Section: W1/2 SE1/4 SE1/4

La Paz County, Arizona. Gila & Salt River Base and Meridian. This claim is 20 acres in size.

The locality of this claim with reference to some natural object or permanent monument and additional information (if any) concerning its locality is as follows: Section Marker and natural stone with wood post.

Dated and posted on the ground this 20<sup>TH</sup> day of February, 2017.

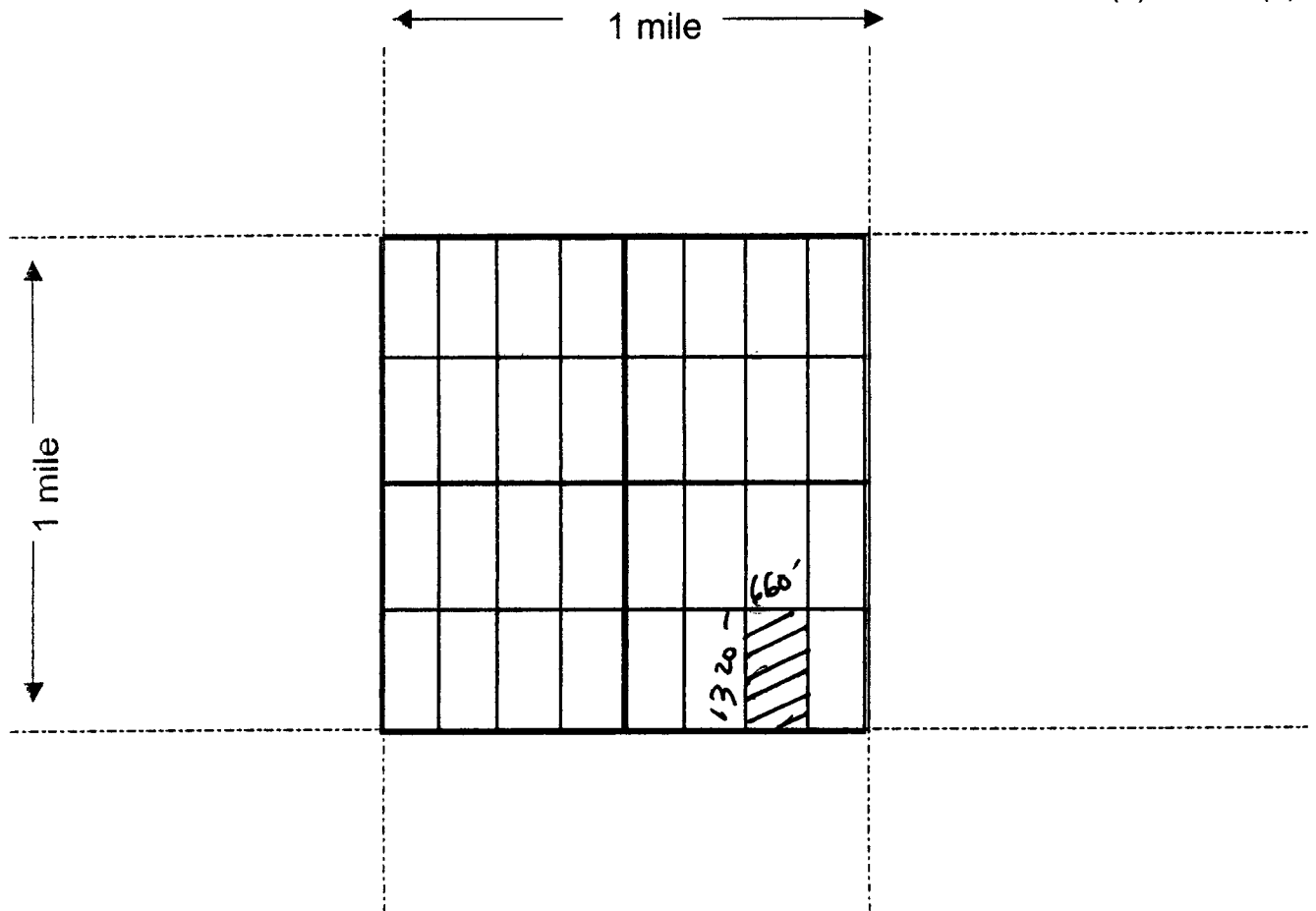
Plomosa Mining, Inc.:   
Stephen Martindale-President

Map on reverse side

AMC443577

**MINING CLAIM MAP**

Lode ( ) Placer (X)



Scale : 1" = 2000 feet



1. The above map depicts the PM-24-31 mining claim, which is located in Section (s) 24, Township 3 NORTH, Range 19 WEST, Gila & Salt Base Line Meridian, LA PAZ County, Arizona.
2. The type of corner and location monuments used are as follows: 2"X 2" Wood Post
3. The bearings and distances in degrees and feet between claim corners are as depicted on the map.

County Recorder Space:

Plomosa Mining, Inc.  
518 36<sup>TH</sup> Street  
Newport Beach, CA 92663  
(410)262-9260

**LOCATION NOTICE PLACER MINING CLAIM**

RECEIVED  
PLM AZ STATE OFFICE  
2017 APR 25 P 2:44  
PHOENIX, ARIZONA

NOTICE IS HEREBY GIVEN that the **PM-24-32** placer mining claim has been

Located by Plomosa Mining, Inc. whose current mailing address is; 518 36TH St. Newport Beach CA 92663.

The general course of the claim is north to south and is situated in La Paz County, Arizona.

This claim is 1320' feet in length and 660' feet in width. This claim runs from the location monument on which this location notice is posted. This claim is marked by four monuments, one at each corner of the claim. The location monument on which this Notice is posted is situated within:

Township 3 North, Range 19 West, Section 24, Quarter Section: E1/2 SE1/4 SE1/4

La Paz County, Arizona. Gila & Salt River Base and Meridian. This claim is 20 acres in size.

The locality of this claim with reference to some natural object or permanent monument and additional information (if any) concerning its locality is as follows: Section Marker and natural stone with wood post.

Dated and posted on the ground this 20<sup>TH</sup> day of February, 2017.

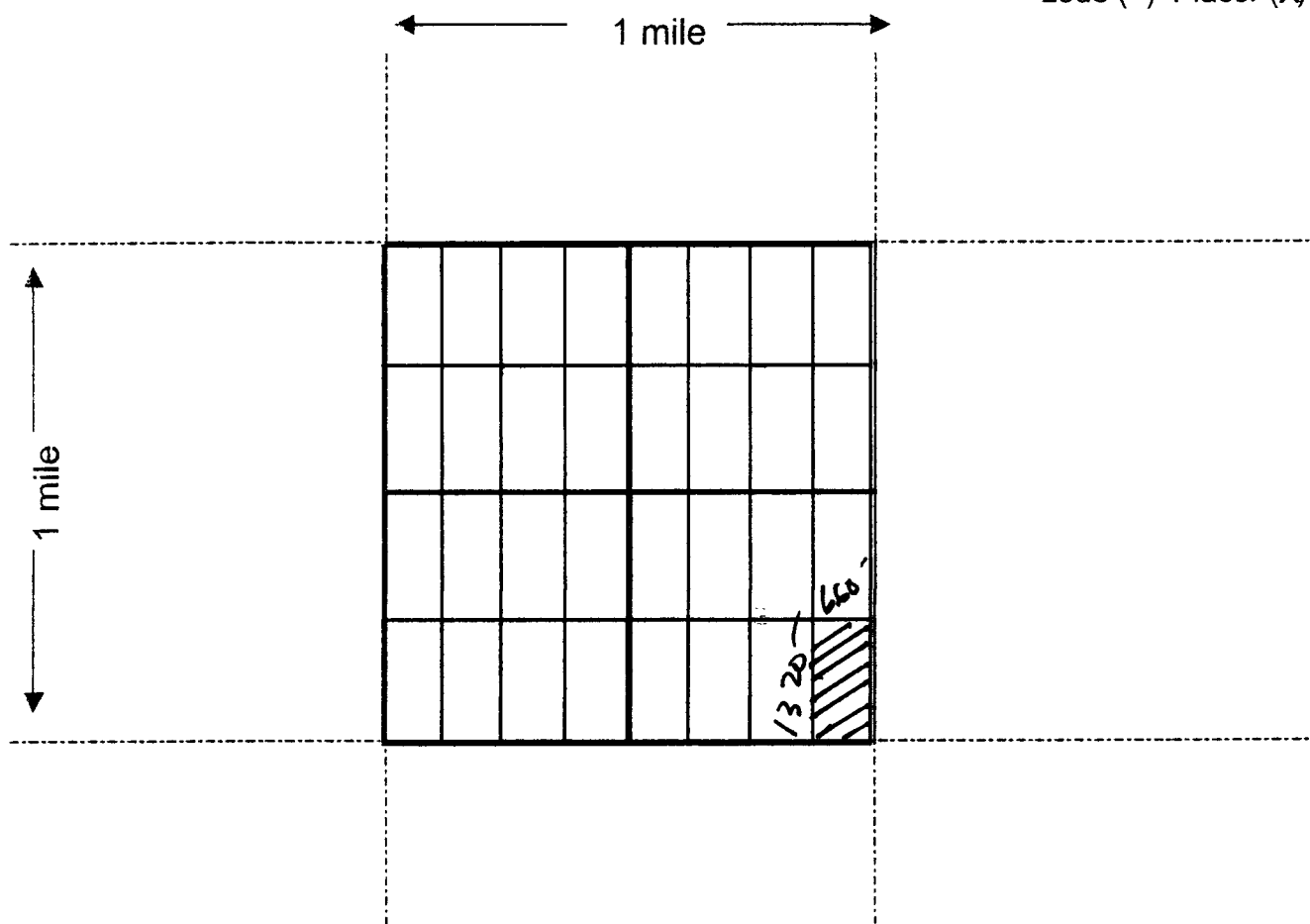
Plomosa Mining, Inc.:   
Stephen Martindale-President

AMC443570

Map on reverse side

**MINING CLAIM MAP**

Lode ( ) Placer (X)



Scale : 1" = 2000 feet



1. The above map depicts the PM-24- 32 mining claim, which is located in Section (s) 24, Township 3 NORTH, Range 19 WEST, Gila & Salt Base Line Meridian, LA PAZ County, Arizona.

2. The type of corner and location monuments used are as follows: 2"X 2" Wood Post

3. The bearings and distances in degrees and feet between claim corners are as depicted on the map.



County Recorder Space:

Plomosa Mining, Inc.  
518 36<sup>TH</sup> Street  
Newport Beach, CA 92663  
(410)262-9260

## LOCATION NOTICE PLACER MINING CLAIM

RECEIVED  
PLM AZ STATE OFFICE  
2017 APR 25 P 2:48  
TUCSON, ARIZONA

NOTICE IS HEREBY GIVEN that the **PM-25-1** placer mining claim has been

Located by Plomosa Mining, Inc. whose current mailing address is; 518 36TH St. Newport Beach CA 92663.

The general course of the claim is north to south and is situated in La Paz County, Arizona.

This claim is 1320' feet in length and 660' feet in width. This claim runs from the location monument on which this location notice is posted. This claim is marked by four monuments, one at each corner of the claim. The location monument on which this Notice is posted is situated within:

Township 3 North, Range 19 West, Section 25, Quarter Section: W1/2 NW1/4 NW1/4

La Paz County, Arizona. Gila & Salt River Base and Meridian. This claim is 20 acres in size.

The locality of this claim with reference to some natural object or permanent monument and additional information (if any) concerning its locality is as follows: Section Marker and natural stone with wood post.

Dated and posted on the ground this 20<sup>TH</sup> day of February, 2017.

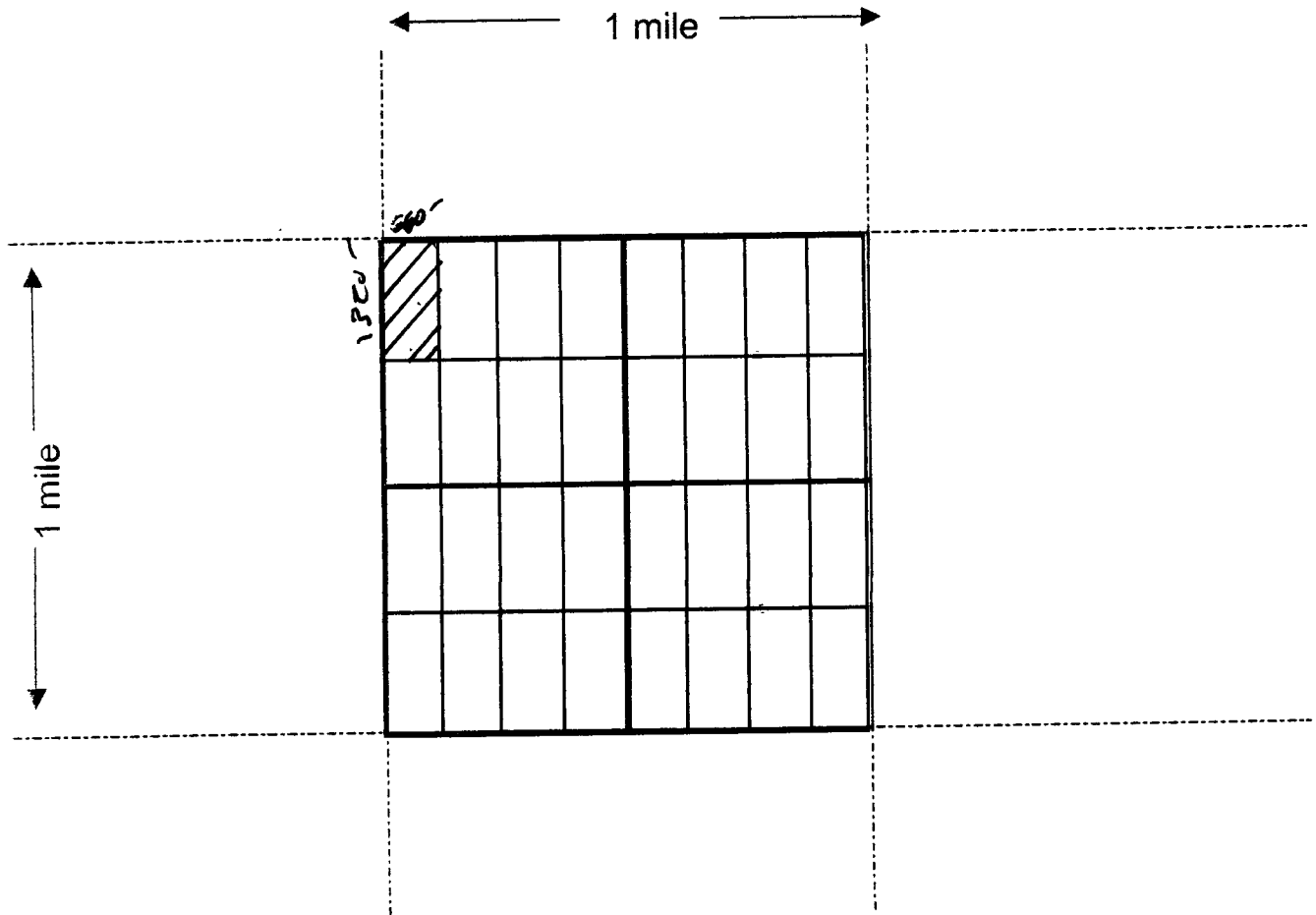
Plomosa Mining, Inc.:   
Stephen Martindale-President

Map on reverse side

AMC443579

**MINING CLAIM MAP**

Lode ( ) Placer (X)



Scale : 1" = 2000 feet



1. The above map depicts the PM-25-1 mining claim, which is located in Section (s) 25, Township 3 NORTH, Range 19 WEST, Gila & Salt Base Line Meridian, LA PAZ County, Arizona.

2. The type of corner and location monuments used are as follows: 2"X 2" Wood Post

3. The bearings and distances in degrees and feet between claim corners are as depicted on the map.

\_\_\_\_\_

\_\_\_\_\_

County Recorder Space:

Plomosa Mining, Inc.  
518 36<sup>TH</sup> Street  
Newport Beach, CA 92663  
(410)262-9260

**LOCATION NOTICE PLACER MINING CLAIM**

RECEIVED  
LM AZ STATE OFFICE  
2017 APR 25 P 2:48  
PHOENIX, ARIZONA

NOTICE IS HEREBY GIVEN that the **PM-25-2** placer mining claim has been

Located by Plomosa Mining, Inc. whose current mailing address is; 518 36TH St. Newport Beach CA 92663.

The general course of the claim is north to south and is situated in La Paz County, Arizona.

This claim is 1320' feet in length and 660' feet in width. This claim runs from the location monument on which this location notice is posted. This claim is marked by four monuments, one at each corner of the claim. The location monument on which this Notice is posted is situated within:

Township 3 North, Range 19 West, Section 25, Quarter Section: E1/2 NW1/4 NW1/4

La Paz County, Arizona. Gila & Salt River Base and Meridian. This claim is 20 acres in size.

The locality of this claim with reference to some natural object or permanent monument and additional information (if any) concerning its locality is as follows: Section Marker and natural stone with wood post.

Dated and posted on the ground this 20<sup>TH</sup> day of February, 2017.

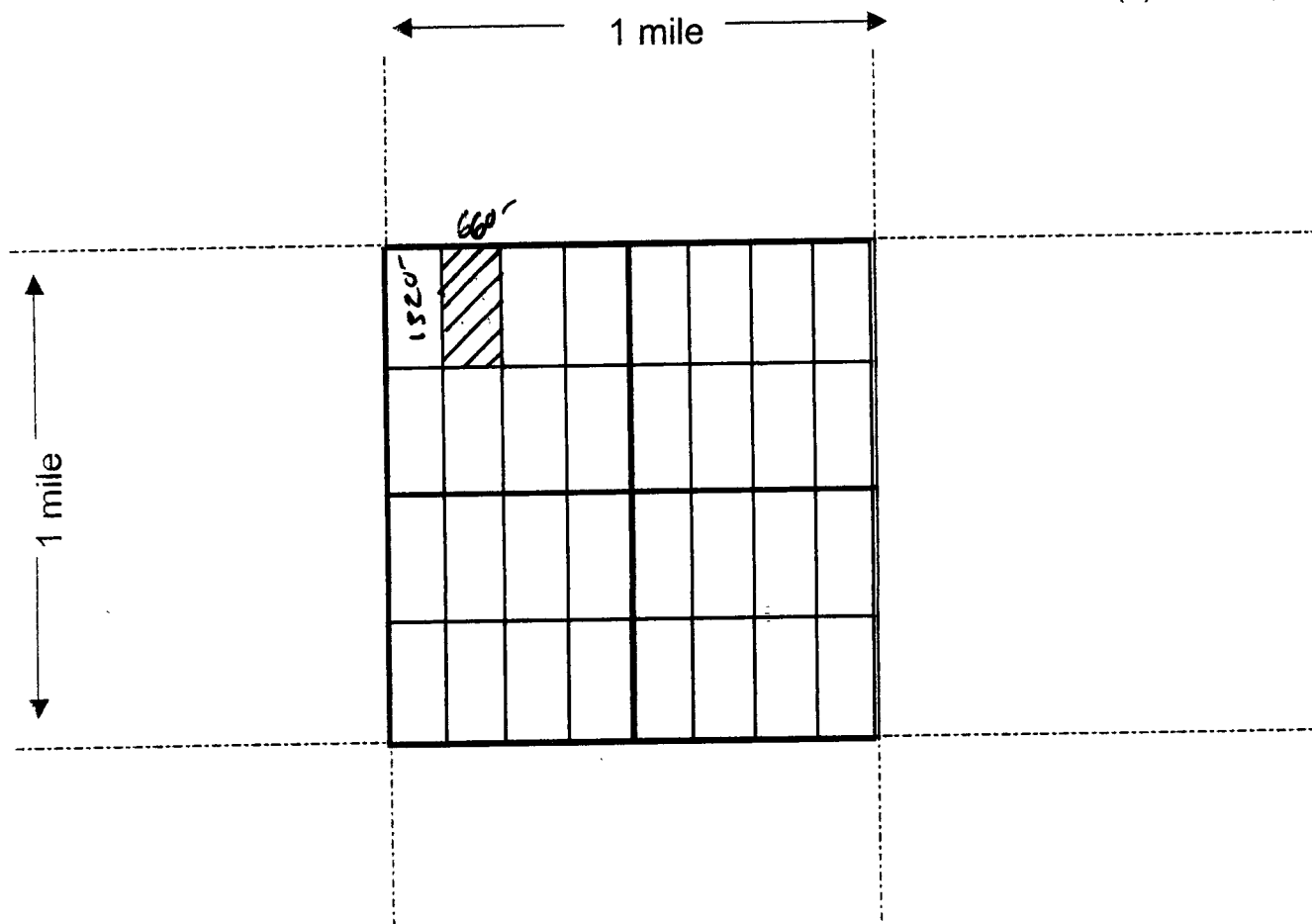
Plomosa Mining, Inc.:   
Stephen Martindale-President

Map on reverse side

AMC443500

**MINING CLAIM MAP**

Lode ( ) Placer (X)



Scale : 1" = 2000 feet



1. The above map depicts the PM-25- 2 mining claim, which is located in Section (s) 25, Township 3 NORTH, Range 19 WEST, Gila & Salt Base Line Meridian, LA PAZ County, Arizona.

2. The type of corner and location monuments used are as follows: 2"X 2" Wood Post

3. The bearings and distances in degrees and feet between claim corners are as depicted on the map.

---



---

County Recorder Space:

Plomosa Mining, Inc.  
518 36<sup>TH</sup> Street  
Newport Beach, CA 92663  
(410)262-9260

## LOCATION NOTICE PLACER MINING CLAIM

RECEIVED  
CLM AZ STATE OFFICE  
2017 APR 25 P 4:48  
TUCSON, ARIZONA

NOTICE IS HEREBY GIVEN that the **PM-25-3** placer mining claim has been

Located by Plomosa Mining, Inc. whose current mailing address is; 518 36TH St. Newport Beach, CA 92663.

The general course of the claim is north to south and is situated in La Paz County, Arizona.

This claim is 1320' feet in length and 660' feet in width. This claim runs from the location monument on which this location notice is posted. This claim is marked by four monuments, one at each corner of the claim. The location monument on which this Notice is posted is situated within:

Township 3 North, Range 19 West, Section 25, Quarter Section: W1/2 NE1/4 NW1/4

La Paz County, Arizona. Gila & Salt River Base and Meridian. This claim is 20 acres in size.

The locality of this claim with reference to some natural object or permanent monument and additional information (if any) concerning its locality is as follows: Section Marker and natural stone with wood post.

Dated and posted on the ground this 20<sup>TH</sup> day of February, 2017.

Plomosa Mining, Inc.:

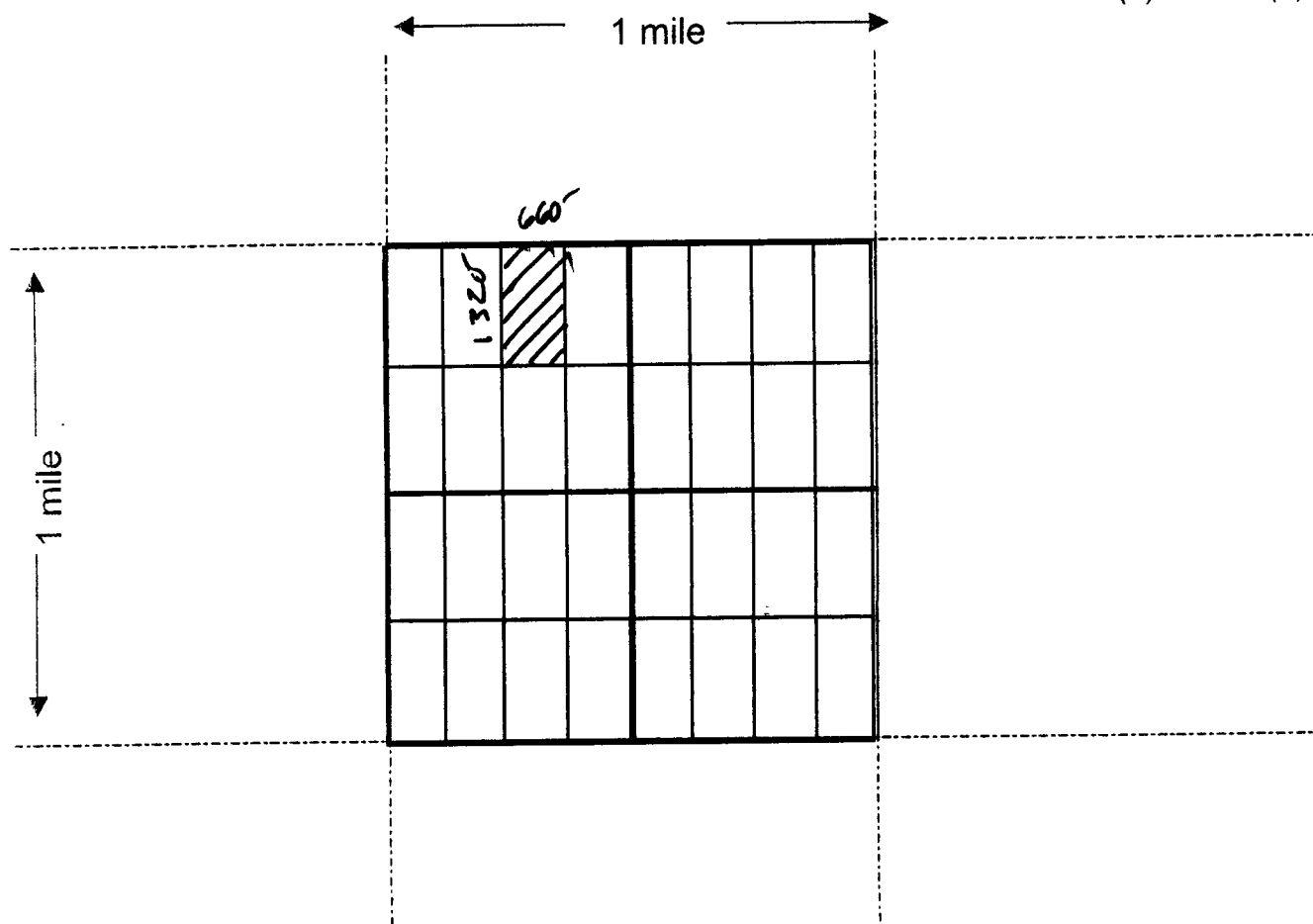
  
Stephen Martindale-President

Map on reverse side

AMC443501

**MINING CLAIM MAP**

Lode ( ) Placer (X)



Scale : 1" = 2000 feet



1. The above map depicts the PM-25-3 mining claim, which is located in Section (s) 25, Township 3 NORTH, Range 19 WEST, Gila & Salt Base Line Meridian.

LA PAZ County, Arizona.

2. The type of corner and location monuments used are as follows: 2"X 2" Wood Post

3. The bearings and distances in degrees and feet between claim corners are as depicted on the map.

County Recorder Space:

Plomosa Mining, Inc.  
518 36<sup>TH</sup> Street  
Newport Beach, CA 92663  
(410)262-9260

## LOCATION NOTICE PLACER MINING CLAIM

RECEIVED  
CLM AZ STATE OFFICE  
2017 APR 25 P 2:48  
TUCSON, ARIZONA

NOTICE IS HEREBY GIVEN that the **PM-25-4** placer mining claim has been

Located by Plomosa Mining, Inc. whose current mailing address is; 518 36TH St. Newport Beach CA 92663.

The general course of the claim is north to south and is situated in La Paz County, Arizona.

This claim is 1320' feet in length and 660' feet in width. This claim runs from the location monument on which this location notice is posted. This claim is marked by four monuments, one at each corner of the claim. The location monument on which this Notice is posted is situated within:

Township 3 North, Range 19 West, Section 25, Quarter Section: E 1/2 NE1/4 NW1/4

La Paz County, Arizona. Gila & Salt River Base and Meridian. This claim is 20 acres in size.

The locality of this claim with reference to some natural object or permanent monument and additional information (if any) concerning its locality is as follows: Section Marker and natural stone with wood post.

Dated and posted on the ground this 20<sup>TH</sup> day of February, 2017.

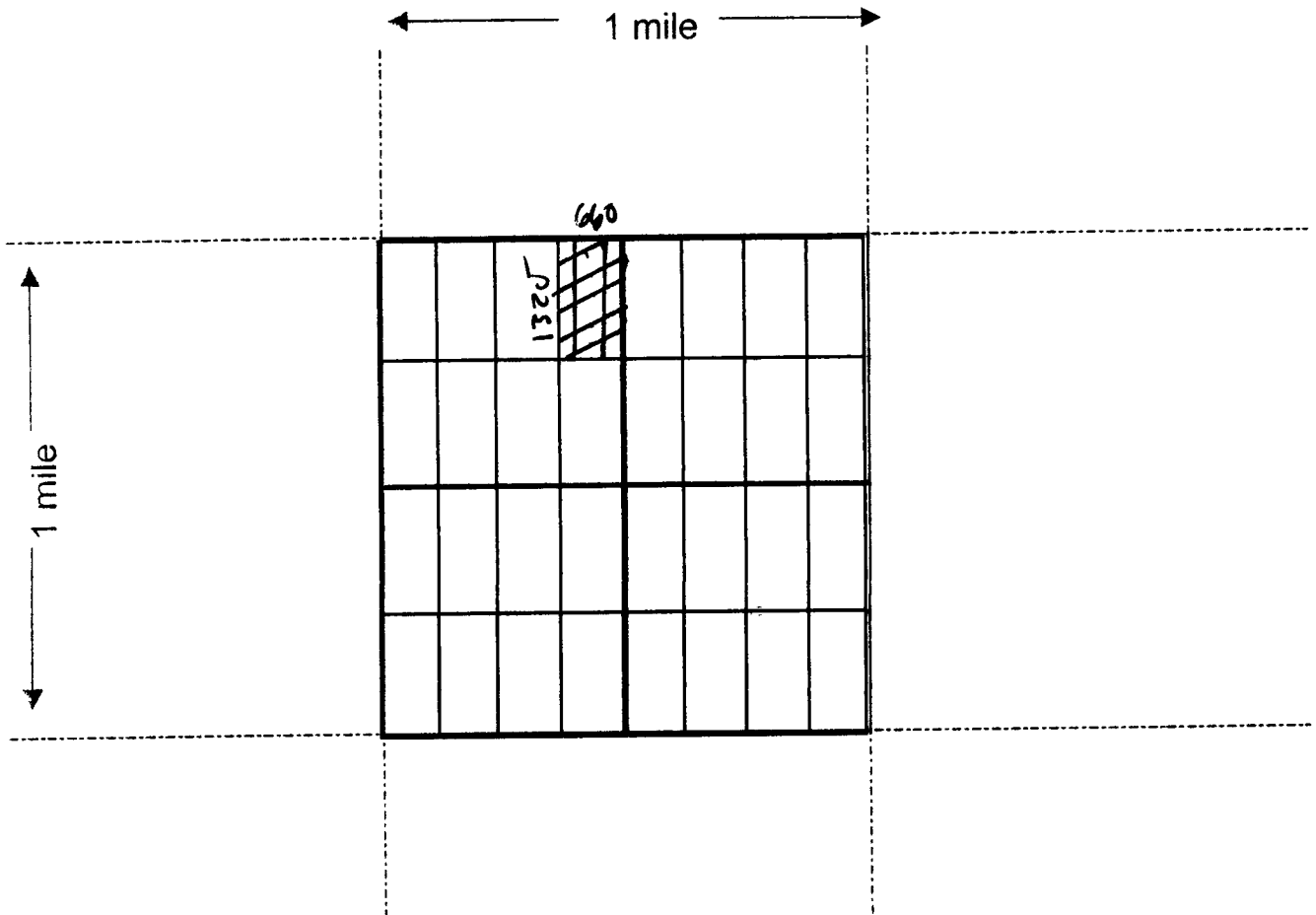
Plomosa Mining, Inc.:   
Stephen Martindale-President

Map on reverse side

AMC443582

**MINING CLAIM MAP**

Lode ( ) Placer (X)



Scale : 1" = 2000 feet



1. The above map depicts the PM-25-4 mining claim, which is located in Section (s) 25, Township 3 NORTH, Range 19 WEST, Gila & Salt Base Line Meridian, LA PAZ County, Arizona.

2. The type of corner and location monuments used are as follows: 2"X 2" Wood Post

3. The bearings and distances in degrees and feet between claim corners are as depicted on the map.



County Recorder Space:

Plomosa Mining, Inc.  
518 36<sup>TH</sup> Street  
Newport Beach, CA 92663  
(410)262-9260

## LOCATION NOTICE PLACER MINING CLAIM

RECEIVED  
CLM AZ STATE OFFICE  
2017 APR 25 P 2:4  
HOENIG, ARIZONA

NOTICE IS HEREBY GIVEN that the **PM-25-5** placer mining claim has been

Located by Plomosa Mining, Inc. whose current mailing address is; 518 36TH St. Newport Beach CA 92663.

The general course of the claim is north to south and is situated in La Paz County, Arizona.

This claim is 1320' feet in length and 660' feet in width. This claim runs from the location monument on which this location notice is posted. This claim is marked by four monuments, one at each corner of the claim. The location monument on which this Notice is posted is situated within:

Township 3 North, Range 19 West, Section 25, Quarter Section: W 1/2 SW1/4 NW1/4

La Paz County, Arizona. Gila & Salt River Base and Meridian. This claim is 20 acres in size.

The locality of this claim with reference to some natural object or permanent monument and additional information (if any) concerning its locality is as follows: Section Marker and natural stone with wood post.

Dated and posted on the ground this 20<sup>TH</sup> day of February, 2017.

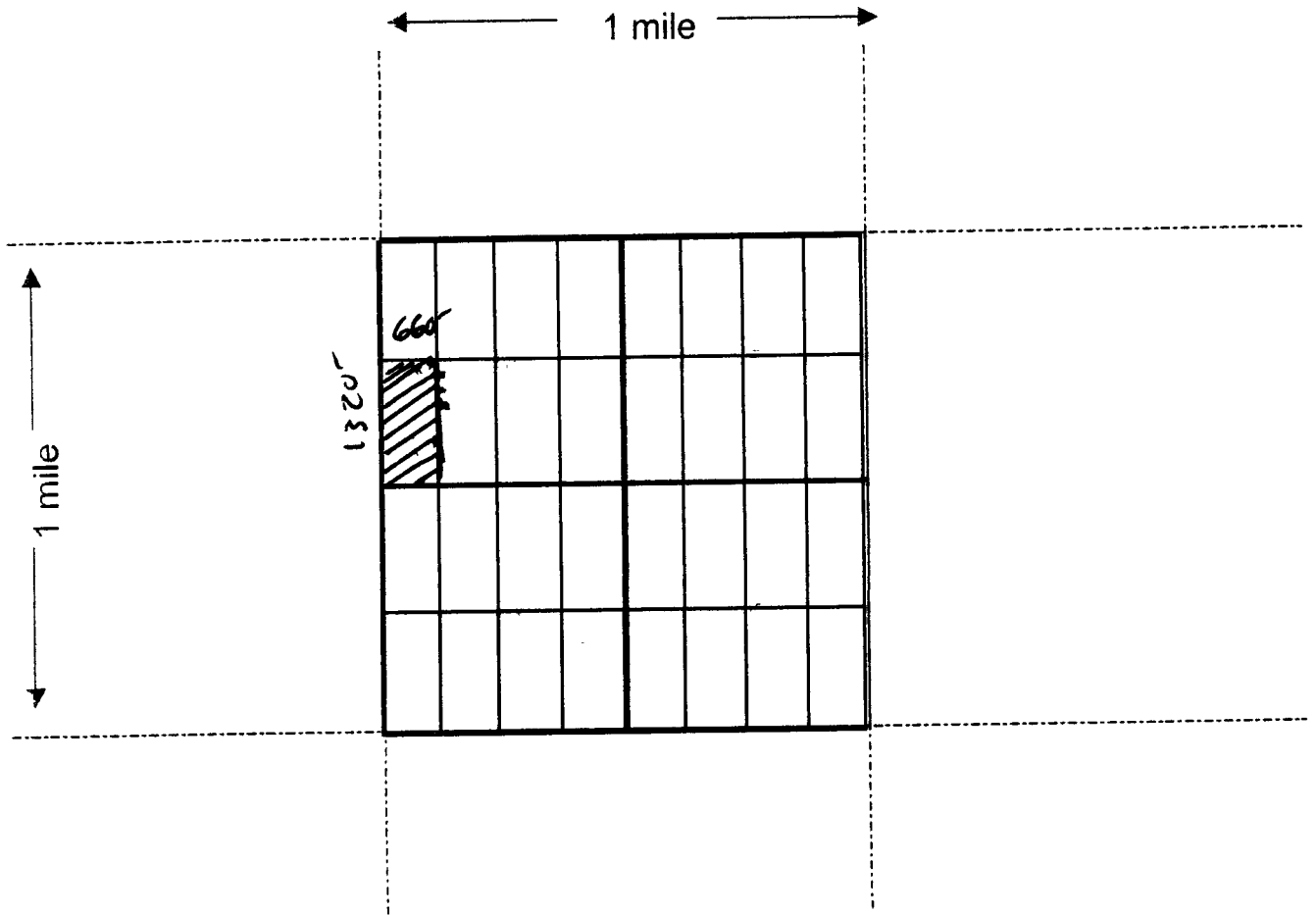
Plomosa Mining, Inc.:   
Stephen Martindale-President

AMC443583

Map on reverse side

**MINING CLAIM MAP**

Lode ( ) Placer (X)



Scale : 1" = 2000 feet



1. The above map depicts the PM-25-S mining claim, which is located in Section (s) 25, Township 3 NORTH, Range 19 WEST, Gila & Salt Base Line Meridian, LA PAZ County, Arizona.

2. The type of corner and location monuments used are as follows: 2"X 2" Wood Post

3. The bearings and distances in degrees and feet between claim corners are as depicted on the map.

County Recorder Space:

Plomosa Mining, Inc.  
518 36<sup>TH</sup> Street  
Newport Beach, CA 92663  
(410)262-9260

## LOCATION NOTICE PLACER MINING CLAIM

RECEIVED  
PLM AT STATE OFFICE  
2011 APR 25 P 2:48  
PLACER MINING CLAIM

NOTICE IS HEREBY GIVEN that the **PM-25-6** placer mining claim has been

Located by Plomosa Mining, Inc. whose current mailing address is; 518 36TH St. Newport Beach CA 92663.

The general course of the claim is north to south and is situated in La Paz County, Arizona.

This claim is 1320' feet in length and 660' feet in width. This claim runs from the location monument on which this location notice is posted. This claim is marked by four monuments, one at each corner of the claim. The location monument on which this Notice is posted is situated within:

Township 3 North, Range 19 West, Section 25, Quarter Section: E 1/2 SW1/4 NW1/4

La Paz County, Arizona. Gila & Salt River Base and Meridian. This claim is 20 acres in size.

The locality of this claim with reference to some natural object or permanent monument and additional information (if any) concerning its locality is as follows: Section Marker and natural stone with wood post.

Dated and posted on the ground this 20<sup>TH</sup> day of February, 2017.

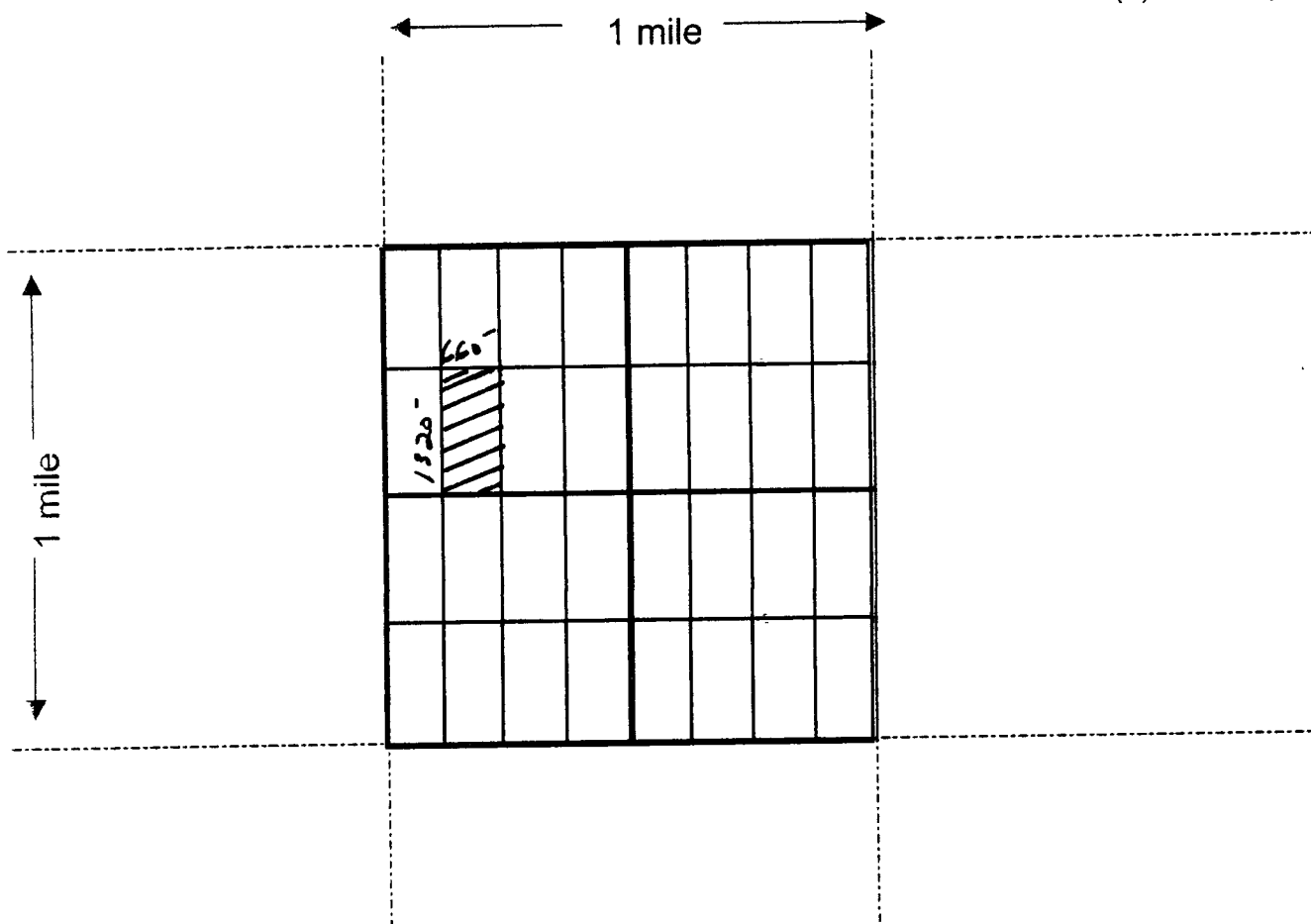
Plomosa Mining, Inc.:   
Stephen Martindale-President

AMC443584

Map on reverse side

**MINING CLAIM MAP**

Lode ( ) Placer (X)



Scale : 1" = 2000 feet



1. The above map depicts the PM-25-6 mining claim, which is located in Section (s) 25, Township 3 NORTH, Range 19 WEST, Gila & Salt Base Line Meridian, LA PAZ County, Arizona.

2. The type of corner and location monuments used are as follows: 2"X 2" Wood Post

3. The bearings and distances in degrees and feet between claim corners are as depicted on the map.

County Recorder Space:

Plomosa Mining, Inc.  
518 36<sup>TH</sup> Street  
Newport Beach, CA 92663  
(410)262-9260

## LOCATION NOTICE PLACER MINING CLAIM

RECEIVED  
LINCOLN STATE OFFICE  
2017 APR 25 P 2:58  
NOT RECORDED

NOTICE IS HEREBY GIVEN that the **PM-25-7** placer mining claim has been

Located by Plomosa Mining, Inc. whose current mailing address is; 518 36TH St. Newport Beach CA 92663.

The general course of the claim is north to south and is situated in La Paz County, Arizona.

This claim is 1320' feet in length and 660' feet in width. This claim runs from the location monument on which this location notice is posted. This claim is marked by four monuments, one at each corner of the claim. The location monument on which this Notice is posted is situated within:


Township 3 North, Range 19 West, Section 25, Quarter Section: **W1/2 SE1/4 NW1/4**

La Paz County, Arizona. Gila & Salt River Base and Meridian. This claim is 20 acres in size.

The locality of this claim with reference to some natural object or permanent monument and additional information (if any) concerning its locality is as follows: Section Marker and natural stone with wood post.

Dated and posted on the ground this 20<sup>TH</sup> day of February, 2017.

Plomosa Mining, Inc.:

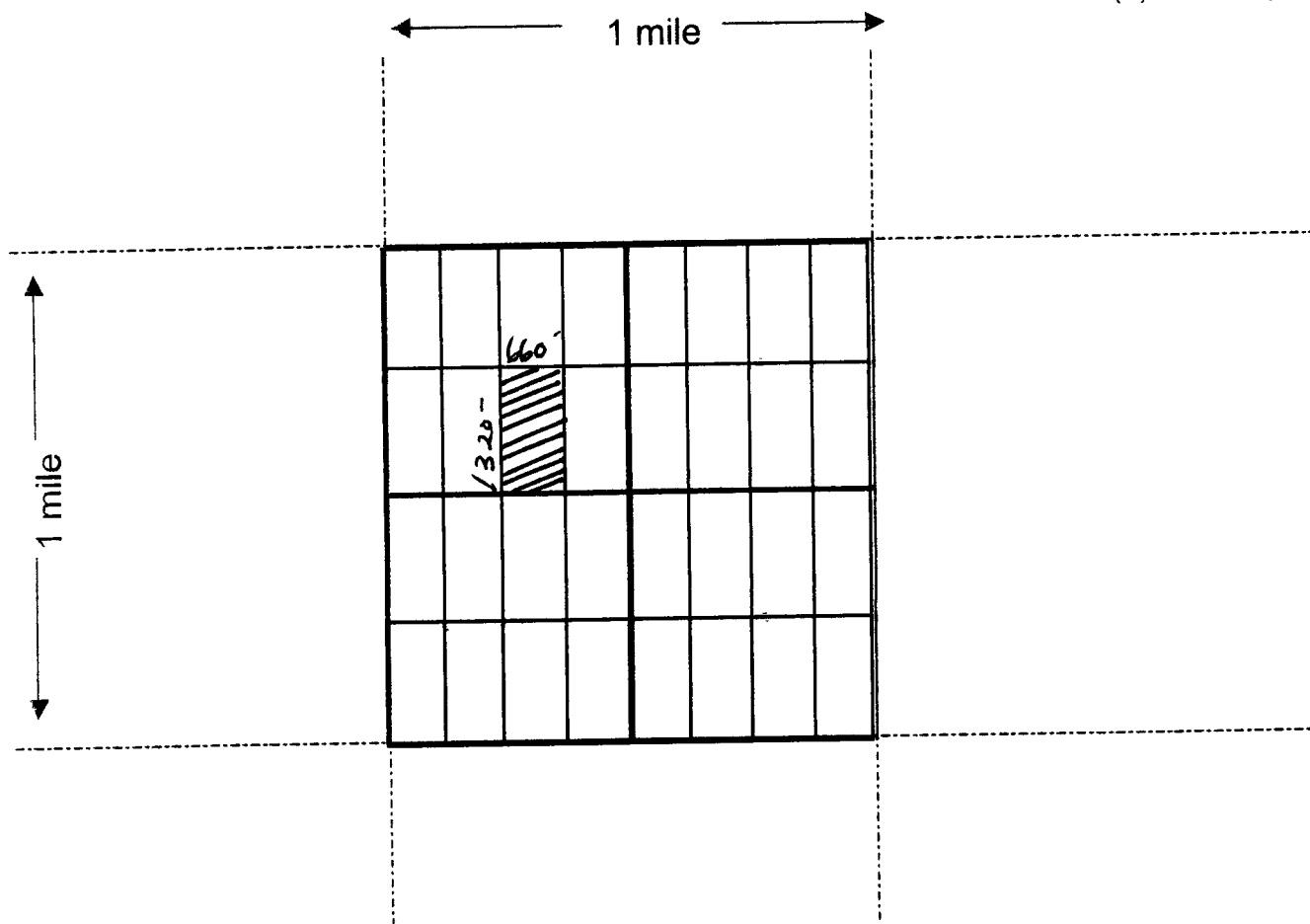
  
Stephen Martindale-President

AMC443585

Map on reverse side

**MINING CLAIM MAP**

Lode ( ) Placer (X)



Scale : 1" = 2000 feet



1. The above map depicts the PM-25- 7 mining claim, which is located in Section (s) 25, Township 3 NORTH, Range 19 WEST, Gila & Salt Base Line Meridian, LA PAZ County, Arizona.

2. The type of corner and location monuments used are as follows: 2"X 2" Wood Post

3. The bearings and distances in degrees and feet between claim corners are as depicted on the map.

County Recorder Space:

Plomosa Mining, Inc.  
518 36<sup>TH</sup> Street  
Newport Beach, CA 92663  
(410)262-9260

## LOCATION NOTICE PLACER MINING CLAIM

RECEIVED  
PLM AZ STATE OFFICE  
2017 APR 25 P 2:44  
PLAZAZONIA

NOTICE IS HEREBY GIVEN that the **PM-25-8** placer mining claim has been

Located by Plomosa Mining, Inc. whose current mailing address is; 518 36TH St. Newport Beach CA 92663

The general course of the claim is north to south and is situated in La Paz County, Arizona.

This claim is 1320' feet in length and 660' feet in width. This claim runs from the location monument on which this location notice is posted. This claim is marked by four monuments, one at each corner of the claim. The location monument on which this Notice is posted is situated within:

Township 3 North, Range 19 West, Section 25, Quarter Section: E1/2 SE1/4 NW1/4

La Paz County, Arizona. Gila & Salt River Base and Meridian. This claim is 20 acres in size.

The locality of this claim with reference to some natural object or permanent monument and additional information (if any) concerning its locality is as follows: Section Marker and natural stone with wood post.

Dated and posted on the ground this 20<sup>TH</sup> day of February, 2017.

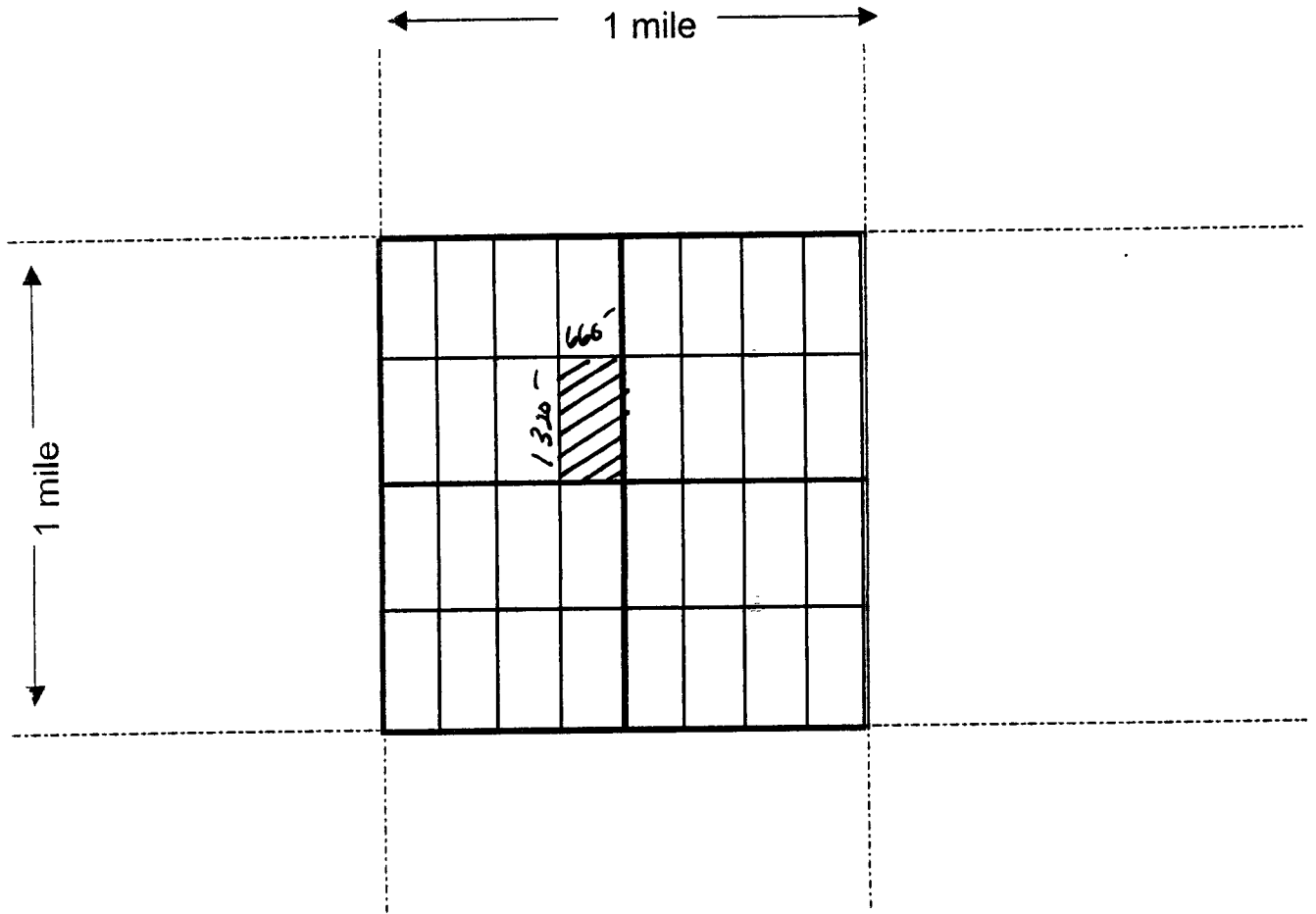
Plomosa Mining, Inc.:   
Stephen Martindale-President

AMC443586

Map on reverse side

**MINING CLAIM MAP**

Lode ( ) Placer (X)



Scale : 1" = 2000 feet



1. The above map depicts the PM-25- 8 mining claim, which is located in Section (s) 25, Township 3 NORTH, Range 19 WEST, Gila & Salt Base Line Meridian, LA PAZ County, Arizona.

2. The type of corner and location monuments used are as follows: 2"X 2" Wood Post

3. The bearings and distances in degrees and feet between claim corners are as depicted on the map.



County Recorder Space:

Plomosa Mining, Inc.  
518 36<sup>TH</sup> Street  
Newport Beach, CA 92663  
(410)262-9260

## LOCATION NOTICE PLACER MINING CLAIM

RECEIVED  
PLM AZ STATE OFFICE  
2017 APR 25 P 2:48  
TOWNSHIP 3 NORTH  
RANGE 19 WEST  
SECTION 25  
QUARTER SECTION 1

NOTICE IS HEREBY GIVEN that the **PM-25-9** placer mining claim has been

Located by Plomosa Mining, Inc. whose current mailing address is; 518 36TH St. Newport Beach CA 92663.

The general course of the claim is north to south and is situated in La Paz County, Arizona.

This claim is 1320' feet in length and 660' feet in width. This claim runs from the location monument on which this location notice is posted. This claim is marked by four monuments, one at each corner of the claim. The location monument on which this Notice is posted is situated within:

Township 3 North, Range 19 West, Section 25, Quarter Section: W1/2 NW1/4 NE1/4

La Paz County, Arizona. Gila & Salt River Base and Meridian. This claim is 20 acres in size.

The locality of this claim with reference to some natural object or permanent monument and additional information (if any) concerning its locality is as follows: Section Marker and natural stone with wood post.

Dated and posted on the ground this 20<sup>TH</sup> day of February, 2017.

Plomosa Mining, Inc.:

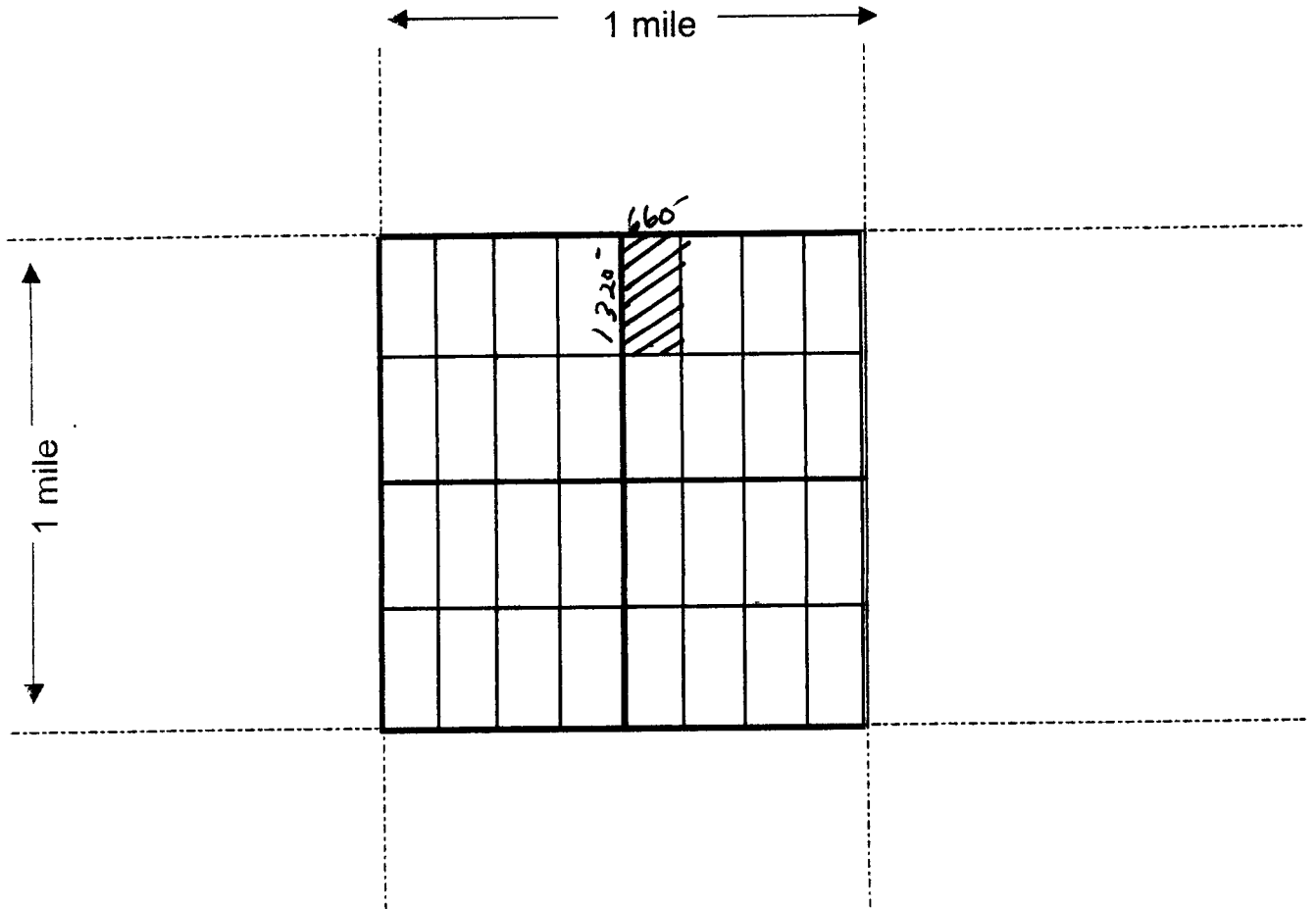
  
\_\_\_\_\_  
Stephen Martindale-President

AMC443581

Map on reverse side

**MINING CLAIM MAP**

Lode ( ) Placer (X)



Scale : 1" = 2000 feet



1. The above map depicts the PM-25-9 mining claim, which is located in Section (s) 25, Township 3 NORTH, Range 19 WEST, Gila & Salt Base Line Meridian, LA PAZ County, Arizona.

2. The type of corner and location monuments used are as follows: 2"X 2" Wood Post

3. The bearings and distances in degrees and feet between claim corners are as depicted on the map.

County Recorder Space:

Plomosa Mining, Inc.  
518 36<sup>TH</sup> Street  
Newport Beach, CA 92663  
(410)262-9260

**LOCATION NOTICE PLACER MINING CLAIM**

RECEIVED  
PLM AZ STATE OFFICE  
2017 APR 25 P 2:48  
PHOENIX, ARIZONA

NOTICE IS HEREBY GIVEN that the **PM-25-10** placer mining claim has been

Located by Plomosa Mining, Inc. whose current mailing address is; 518 36TH St. Newport Beach CA 92663.

The general course of the claim is north to south and is situated in La Paz County, Arizona.

This claim is 1320' feet in length and 660' feet in width. This claim runs from the location monument on which this location notice is posted. This claim is marked by four monuments, one at each corner of the claim. The location monument on which this Notice is posted is situated within:

Township 3 North, Range 19 West, Section 25, Quarter Section: E1/2 NW1/4 NE1/4

La Paz County, Arizona. Gila & Salt River Base and Meridian. This claim is 20 acres in size.

The locality of this claim with reference to some natural object or permanent monument and additional information (if any) concerning its locality is as follows: Section Marker and natural stone with wood post.

Dated and posted on the ground this 20<sup>TH</sup> day of February, 2017.

Plomosa Mining, Inc.:

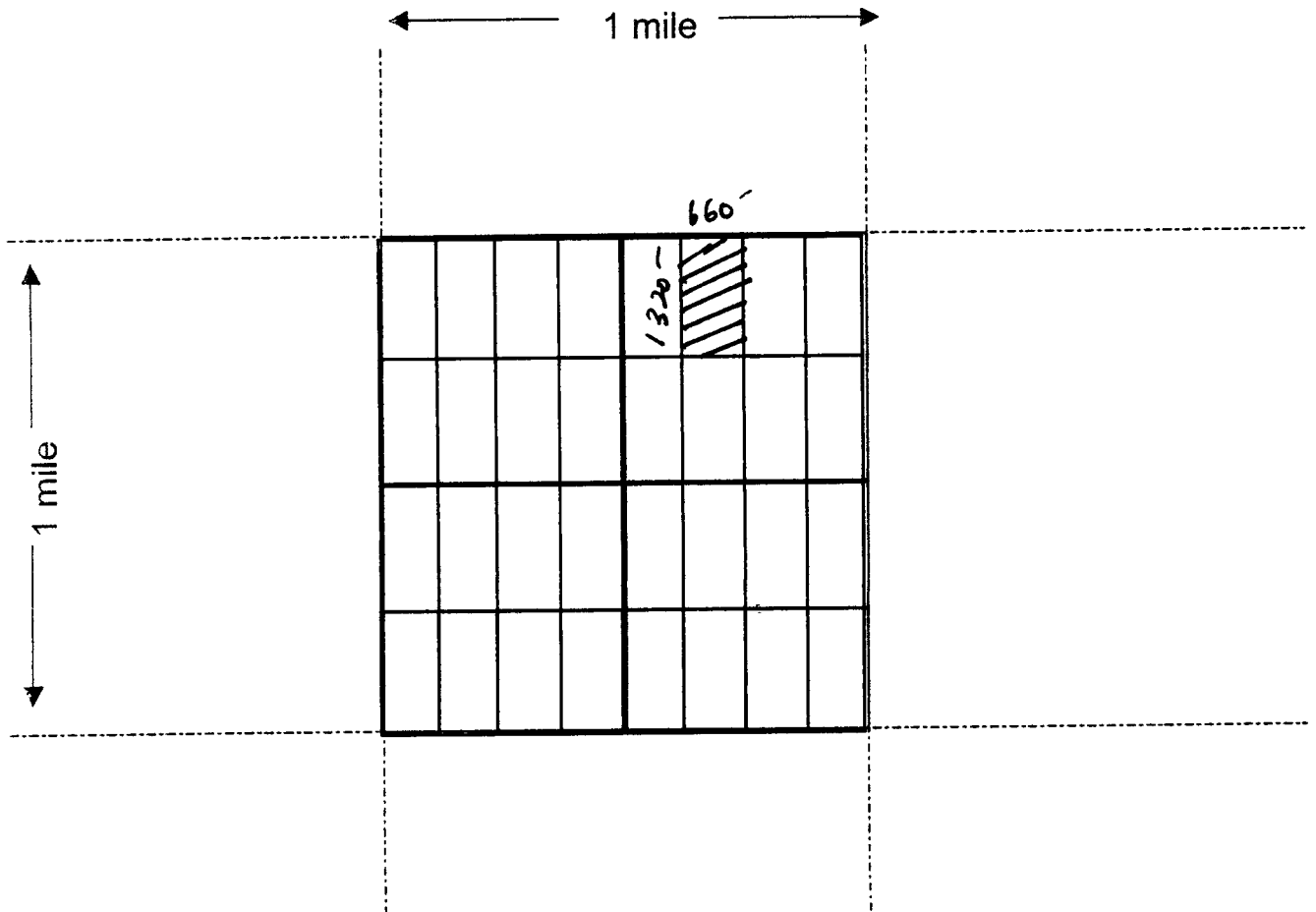
  
Stephen Martindale-President

AMC443588

Map on reverse side

**MINING CLAIM MAP**

Lode ( ) Placer (X)



Scale : 1" = 2000 feet



1. The above map depicts the PM-25-10 mining claim, which is located in Section (s) 25, Township 3 NORTH, Range 19 WEST, Gila & Salt Base Line Meridian, LA PAZ County, Arizona.

2. The type of corner and location monuments used are as follows: 2"X 2" Wood Post

3. The bearings and distances in degrees and feet between claim corners are as depicted on the map.

County Recorder Space:

Plomosa Mining, Inc.  
518 36<sup>TH</sup> Street  
Newport Beach, CA 92663  
(410)262-9260

## LOCATION NOTICE PLACER MINING CLAIM

RECEIVED  
PLM AZ STATE OFFICE  
2017 APR 25 P 2:4  
TUCSON, ARIZONA

NOTICE IS HEREBY GIVEN that the **PM-25-11** placer mining claim has been

Located by Plomosa Mining, Inc. whose current mailing address is; 518 36TH St. Newport Beach CA 92663.

The general course of the claim is north to south and is situated in La Paz County, Arizona.

This claim is 1320' feet in length and 660' feet in width. This claim runs from the location monument on which this location notice is posted. This claim is marked by four monuments, one at each corner of the claim. The location monument on which this Notice is posted is situated within:

Township 3 North, Range 19 West, Section 25, Quarter Section: W1/2 NE1/4 NE1/4

La Paz County, Arizona. Gila & Salt River Base and Meridian. This claim is 20 acres in size.

The locality of this claim with reference to some natural object or permanent monument and additional information (if any) concerning its locality is as follows: Section Marker and natural stone with wood post.

Dated and posted on the ground this 20<sup>TH</sup> day of February, 2017.

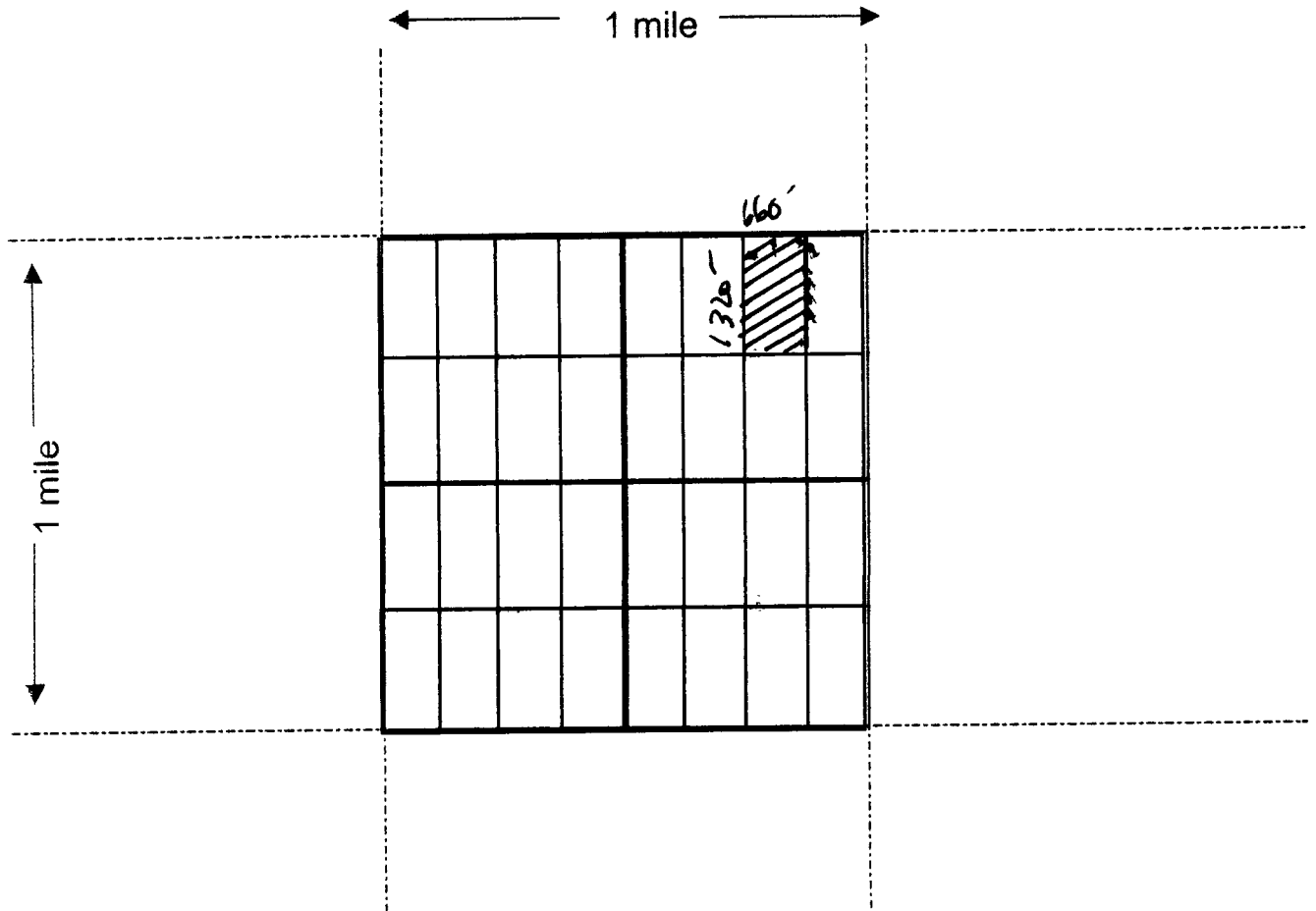
Plomosa Mining, Inc.:   
Stephen Martindale-President

AMC443589

Map on reverse side

**MINING CLAIM MAP**

Lode ( ) Placer (X)



Scale : 1" = 2000 feet



1. The above map depicts the PM-25- 11 mining claim, which is located in Section (s) 25, Township 3 NORTH, Range 19 WEST, Gila & Salt Base Line Meridian, LA PAZ County, Arizona.

2. The type of corner and location monuments used are as follows: 2"X 2" Wood Post

3. The bearings and distances in degrees and feet between claim corners are as depicted on the map.

County Recorder Space:

Plomosa Mining, Inc.  
518 36<sup>TH</sup> Street  
Newport Beach, CA 92663  
(410)262-9260

**LOCATION NOTICE PLACER MINING CLAIM**

RECEIVED  
CLM AZ STATE OFFICE  
2017 APR 25 P 2:48  
PHOENIX, ARIZONA

NOTICE IS HEREBY GIVEN that the **PM-25-12** placer mining claim has been

Located by Plomosa Mining, Inc. whose current mailing address is; 518 36TH St. Newport Beach CA 92663.

The general course of the claim is north to south and is situated in La Paz County, Arizona.

This claim is 1320' feet in length and 660' feet in width. This claim runs from the location monument on which this location notice is posted. This claim is marked by four monuments, one at each corner of the claim. The location monument on which this Notice is posted is situated within:

Township 3 North, Range 19 West, Section 25, Quarter Section: E1/2 NE1/4 NE1/4

La Paz County, Arizona. Gila & Salt River Base and Meridian. This claim is 20 acres in size.

The locality of this claim with reference to some natural object or permanent monument and additional information (if any) concerning its locality is as follows: Section Marker and natural stone with wood post.

Dated and posted on the ground this 20<sup>TH</sup> day of February, 2017.

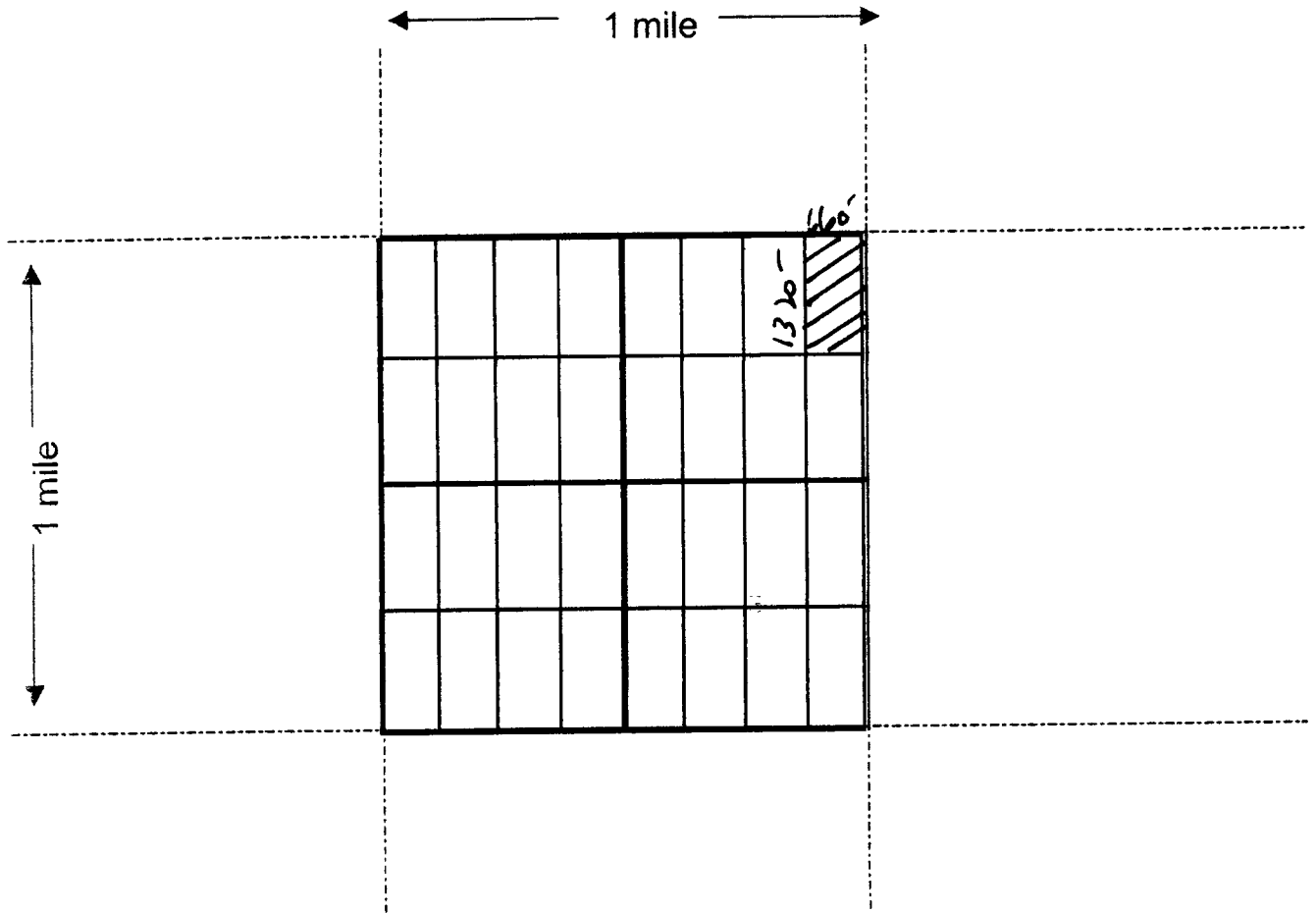
Plomosa Mining, Inc.:   
Stephen Martindale-President

AMC443590

Map on reverse side

**MINING CLAIM MAP**

Lode ( ) Placer (X)



Scale : 1" = 2000 feet



1. The above map depicts the PM-25-12 mining claim, which is located in Section (s) 25, Township 3 NORTH, Range 19 WEST, Gila & Salt Base Line Meridian, LA PAZ County, Arizona.

2. The type of corner and location monuments used are as follows: 2"X 2" Wood Post

3. The bearings and distances in degrees and feet between claim corners are as depicted on the map.



County Recorder Space:

Plomosa Mining, Inc.  
518 36<sup>TH</sup> Street  
Newport Beach, CA 92663  
(410)262-9260

## LOCATION NOTICE PLACER MINING CLAIM

RECEIVED  
PLM AZ STATE OFFICE  
2017 APR 25 P 2:48  
PHOENIX, ARIZONA

NOTICE IS HEREBY GIVEN that the **PM-25-13** placer mining claim has been

Located by Plomosa Mining, Inc. whose current mailing address is; 518 36TH St. Newport Beach CA 92663.

The general course of the claim is north to south and is situated in La Paz County, Arizona.


This claim is 1320' feet in length and 660' feet in width. This claim runs from the location monument on which this location notice is posted. This claim is marked by four monuments, one at each corner of the claim. The location monument on which this Notice is posted is situated within:

Township 3 North, Range 19 West, Section 25, Quarter Section: **W1/2 SW1/4 NE1/4**

La Paz County, Arizona. Gila & Salt River Base and Meridian. This claim is 20 acres in size.

The locality of this claim with reference to some natural object or permanent monument and additional information (if any) concerning its locality is as follows: Section Marker and natural stone with wood post.

Dated and posted on the ground this 20<sup>TH</sup> day of February, 2017.

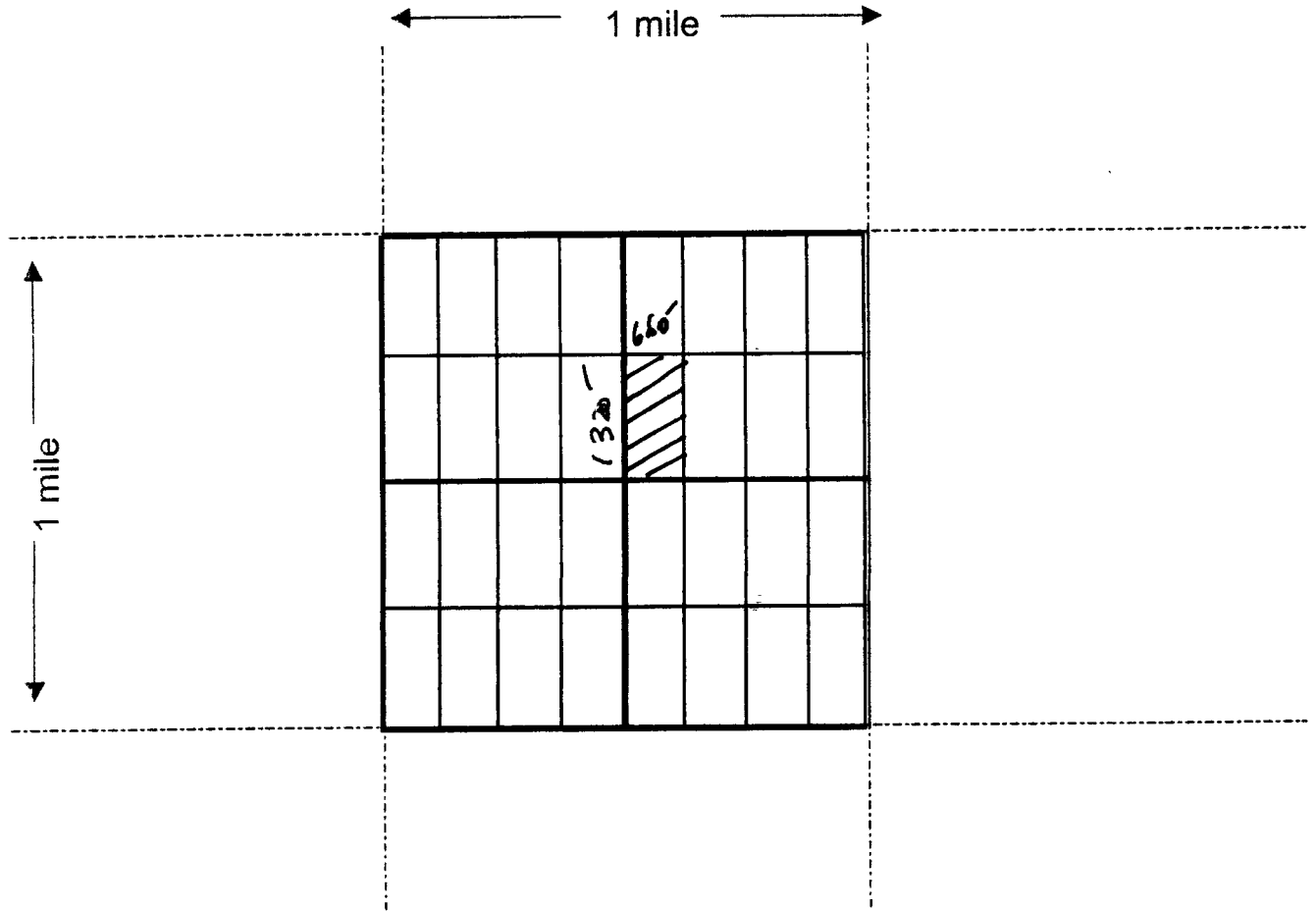
Plomosa Mining, Inc.:   
Stephen Martindale-President

AMC443591

Map on reverse side

**MINING CLAIM MAP**

Lode ( ) Placer (X)



Scale : 1" = 2000 feet

1. The above map depicts the PM-25-13 mining claim, which is located in Section (s) 25, Township 3 NORTH, Range 19 WEST, Gila & Salt Base Line Meridian, LA PAZ County, Arizona.

2. The type of corner and location monuments used are as follows: 2"X 2" Wood Post

3. The bearings and distances in degrees and feet between claim corners are as depicted on the map.

County Recorder Space:

Plomosa Mining, Inc.  
518 36<sup>TH</sup> Street  
Newport Beach, CA 92663  
(410)262-9260

**LOCATION NOTICE PLACER MINING CLAIM**

RECEIVED  
PLM AZ STATE OFFICE  
2017 APR 25 P 2:49  
TUCSON, ARIZONA

NOTICE IS HEREBY GIVEN that the **PM-25-14** placer mining claim has been

Located by Plomosa Mining, Inc. whose current mailing address is; 518 36TH St. Newport Beach CA 92663.

The general course of the claim is north to south and is situated in La Paz County, Arizona.

This claim is 1320' feet in length and 660' feet in width. This claim runs from the location monument on which this location notice is posted. This claim is marked by four monuments, one at each corner of the claim. The location monument on which this Notice is posted is situated within:

Township 3 North, Range 19 West, Section 25, Quarter Section: E1/2 SW1/4 NE1/4

La Paz County, Arizona. Gila & Salt River Base and Meridian. This claim is 20 acres in size.

The locality of this claim with reference to some natural object or permanent monument and additional information (if any) concerning its locality is as follows: Section Marker and natural stone with wood post.

Dated and posted on the ground this 20<sup>TH</sup> day of February, 2017.

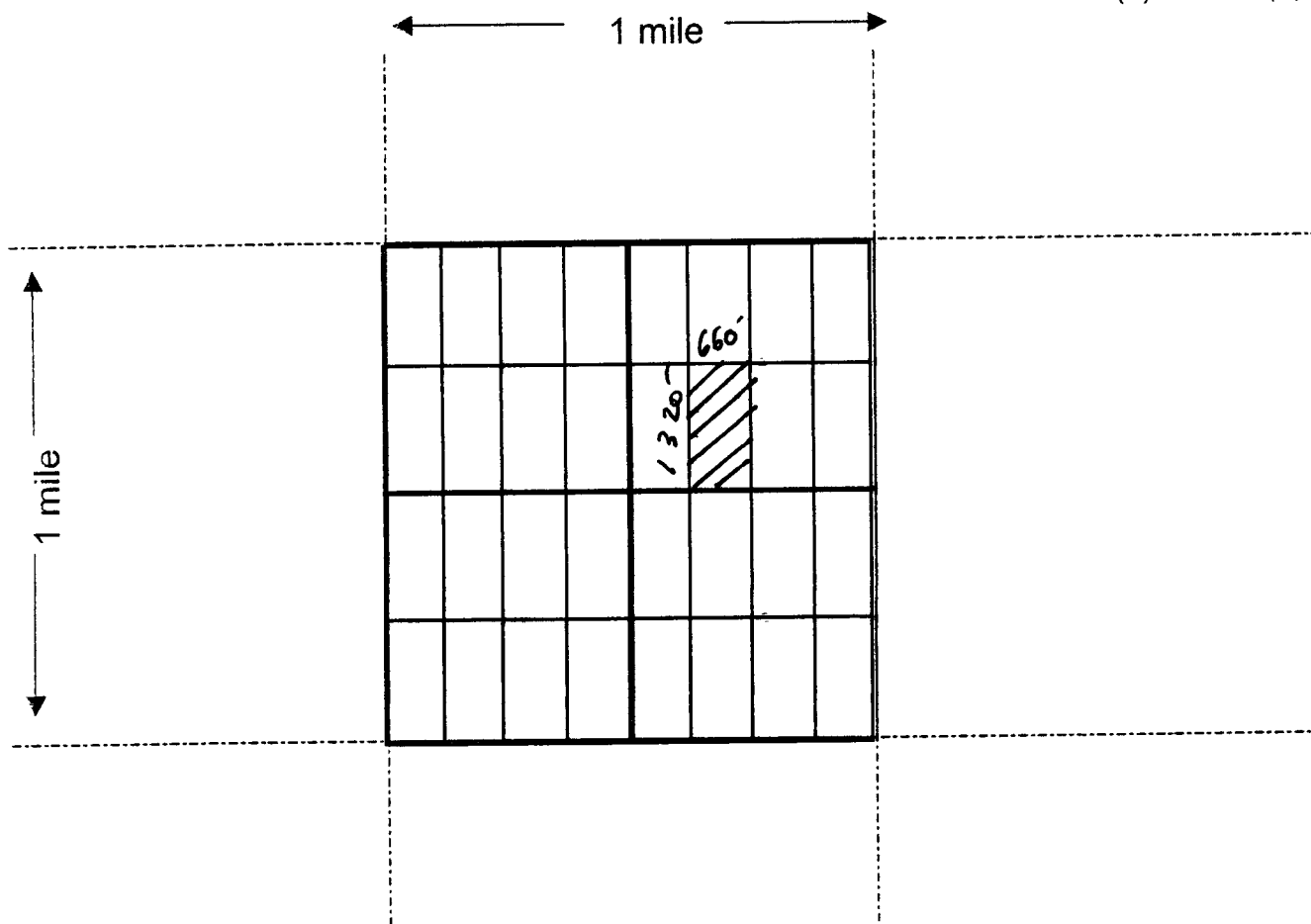
Plomosa Mining, Inc.:   
Stephen Martindale-President

AMC443592

Map on reverse side

**MINING CLAIM MAP**

Lode ( ) Placer (X)



Scale : 1" = 2000 feet



1. The above map depicts the PM-25-14 mining claim, which is located in Section (s) 25, Township 3 NORTH, Range 19 WEST, Gila & Salt Base Line Meridian, LA PAZ County, Arizona.

2. The type of corner and location monuments used are as follows: 2"X 2" Wood Post

3. The bearings and distances in degrees and feet between claim corners are as depicted on the map.

County Recorder Space:

Plomosa Mining, Inc.  
518 36<sup>TH</sup> Street  
Newport Beach, CA 92663  
(410)262-9260

## LOCATION NOTICE PLACER MINING CLAIM

RECEIVED  
PLM AZ STATE OFFICE  
2017 APR 25 P 2:49  
GILBERT, ARIZONA

NOTICE IS HEREBY GIVEN that the **PM-25-15** placer mining claim has been

Located by Plomosa Mining, Inc. whose current mailing address is; 518 36TH St. Newport Beach CA 92663.

The general course of the claim is north to south and is situated in La Paz County, Arizona.

This claim is 1320' feet in length and 660' feet in width. This claim runs from the location monument on which this location notice is posted. This claim is marked by four monuments, one at each corner of the claim. The location monument on which this Notice is posted is situated within:

Township 3 North, Range 19 West, Section 25, Quarter Section: **W1/2 SE1/4 NE1/4**

La Paz County, Arizona. Gila & Salt River Base and Meridian. This claim is 20 acres in size.

The locality of this claim with reference to some natural object or permanent monument and additional information (if any) concerning its locality is as follows: Section Marker and natural stone with wood post.

Dated and posted on the ground this 20<sup>TH</sup> day of February, 2017.

Plomosa Mining, Inc.:

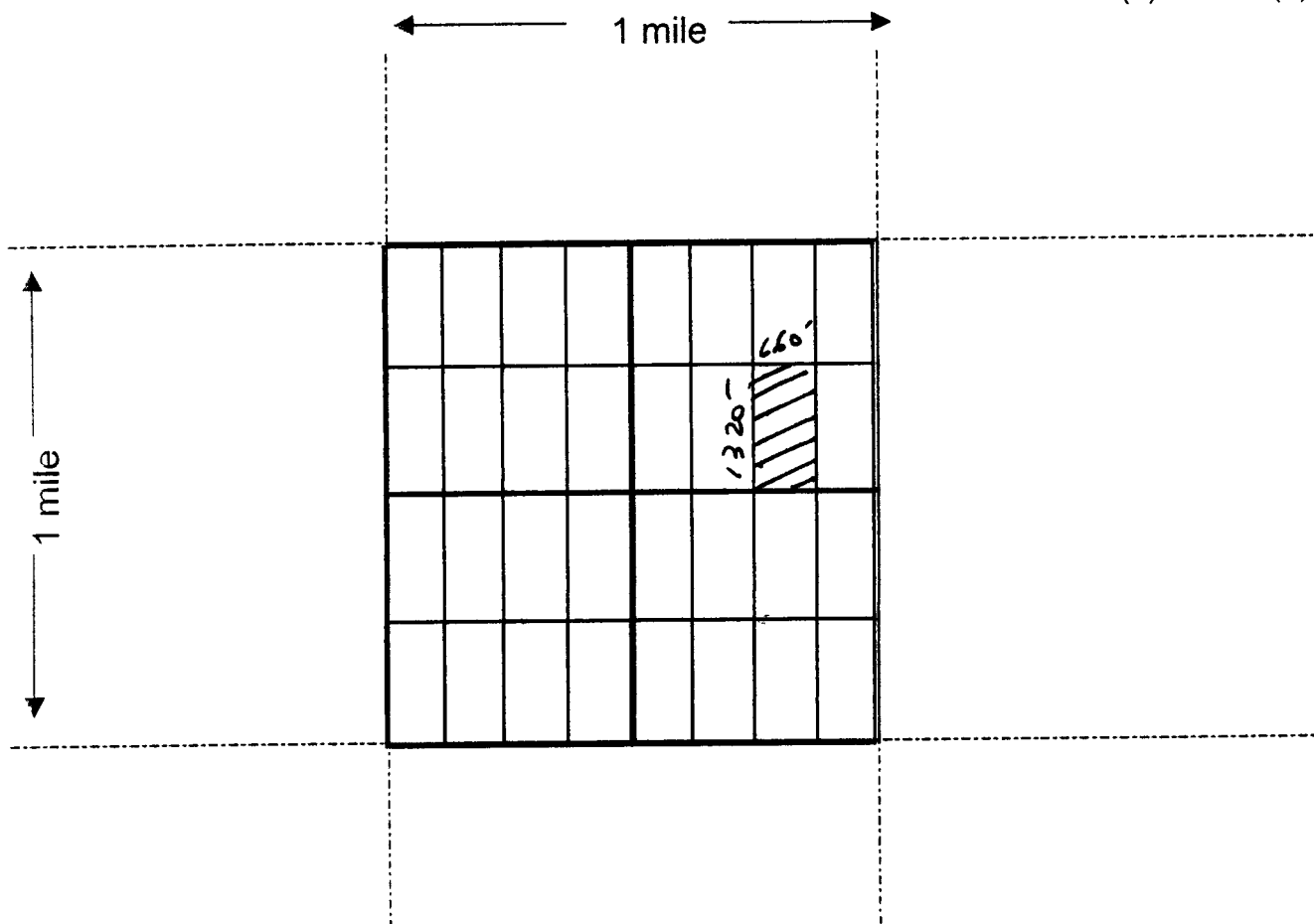
  
Stephen Martindale-President

Map on reverse side

AMC443593

**MINING CLAIM MAP**

Lode ( ) Placer (X)



Scale : 1" = 2000 feet



1. The above map depicts the PM-25-15 mining claim, which is located in Section (s) 25, Township 3 NORTH, Range 19 WEST, Gila & Salt Base Line Meridian, LA PAZ County, Arizona.

2. The type of corner and location monuments used are as follows: 2"X 2" Wood Post

3. The bearings and distances in degrees and feet between claim corners are as depicted on the map.

\_\_\_\_\_

\_\_\_\_\_

County Recorder Space:

Plomosa Mining, Inc.  
518 36<sup>TH</sup> Street  
Newport Beach, CA 92663  
(410)262-9260

## LOCATION NOTICE PLACER MINING CLAIM

RECEIVED  
PLM AZ STATE OFFICE  
2017 APR 25 P 2:44  
TUCSON, ARIZONA

NOTICE IS HEREBY GIVEN that the **PM-25-16** placer mining claim has been

Located by Plomosa Mining, Inc. whose current mailing address is; 518 36TH St. Newport Beach CA 92663

The general course of the claim is north to south and is situated in La Paz County, Arizona.


This claim is 1320' feet in length and 660' feet in width. This claim runs from the location monument on which this location notice is posted. This claim is marked by four monuments, one at each corner of the claim. The location monument on which this Notice is posted is situated within:

Township 3 North, Range 19 West, Section 25, Quarter Section: E1/2 SE1/4 NE1/4

La Paz County, Arizona. Gila & Salt River Base and Meridian. This claim is 20 acres in size.

The locality of this claim with reference to some natural object or permanent monument and additional information (if any) concerning its locality is as follows: Section Marker and natural stone with wood post.

Dated and posted on the ground this 20<sup>TH</sup> day of February, 2017.

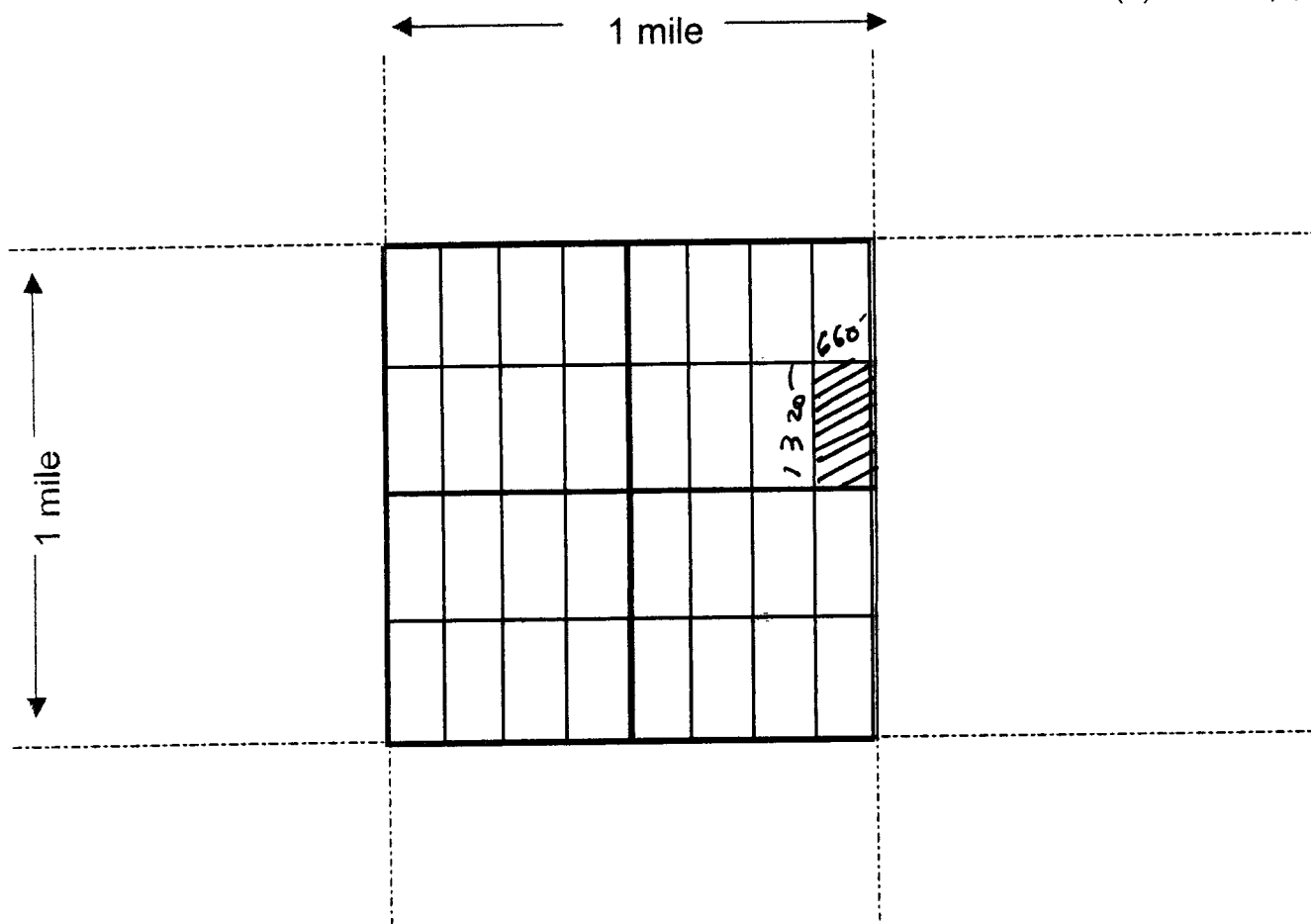
Plomosa Mining, Inc.:   
Stephen Martindale-President

AMC443594

Map on reverse side

**MINING CLAIM MAP**

Lode ( ) Placer (X)



Scale : 1" = 2000 feet



1. The above map depicts the PM-25-16 mining claim, which is located in Section (s) 25, Township 3 NORTH, Range 19 WEST, Gila & Salt Base Line Meridian, LA PAZ County, Arizona.

2. The type of corner and location monuments used are as follows: 2"X 2" Wood Post

3. The bearings and distances in degrees and feet between claim corners are as depicted on the map.

\_\_\_\_\_

\_\_\_\_\_



County Recorder Space:

Plomosa Mining, Inc.  
518 36<sup>TH</sup> Street  
Newport Beach, CA 92663  
(410)262-9260

## LOCATION NOTICE PLACER MINING CLAIM

PLAZA COUNTY, ARIZONA

2017 APR 25 P 2:49

RECEIVED  
PLM AZ STATE OFFICE

NOTICE IS HEREBY GIVEN that the **PM-25-17** placer mining claim has been

Located by Plomosa Mining, Inc. whose current mailing address is; 518 36TH St. Newport Beach CA 92663.

The general course of the claim is north to south and is situated in La Paz County, Arizona.

This claim is 1320' feet in length and 660' feet in width. This claim runs from the location monument on which this location notice is posted. This claim is marked by four monuments, one at each corner of the claim. The location monument on which this Notice is posted is situated within:

Township 3 North, Range 19 West, Section 25, Quarter Section: **W1/2 NW1/4 SW1/4**

La Paz County, Arizona. Gila & Salt River Base and Meridian. This claim is 20 acres in size.

The locality of this claim with reference to some natural object or permanent monument and additional information (if any) concerning its locality is as follows: Section Marker and natural stone with wood post.

Dated and posted on the ground this 20<sup>TH</sup> day of February, 2017.

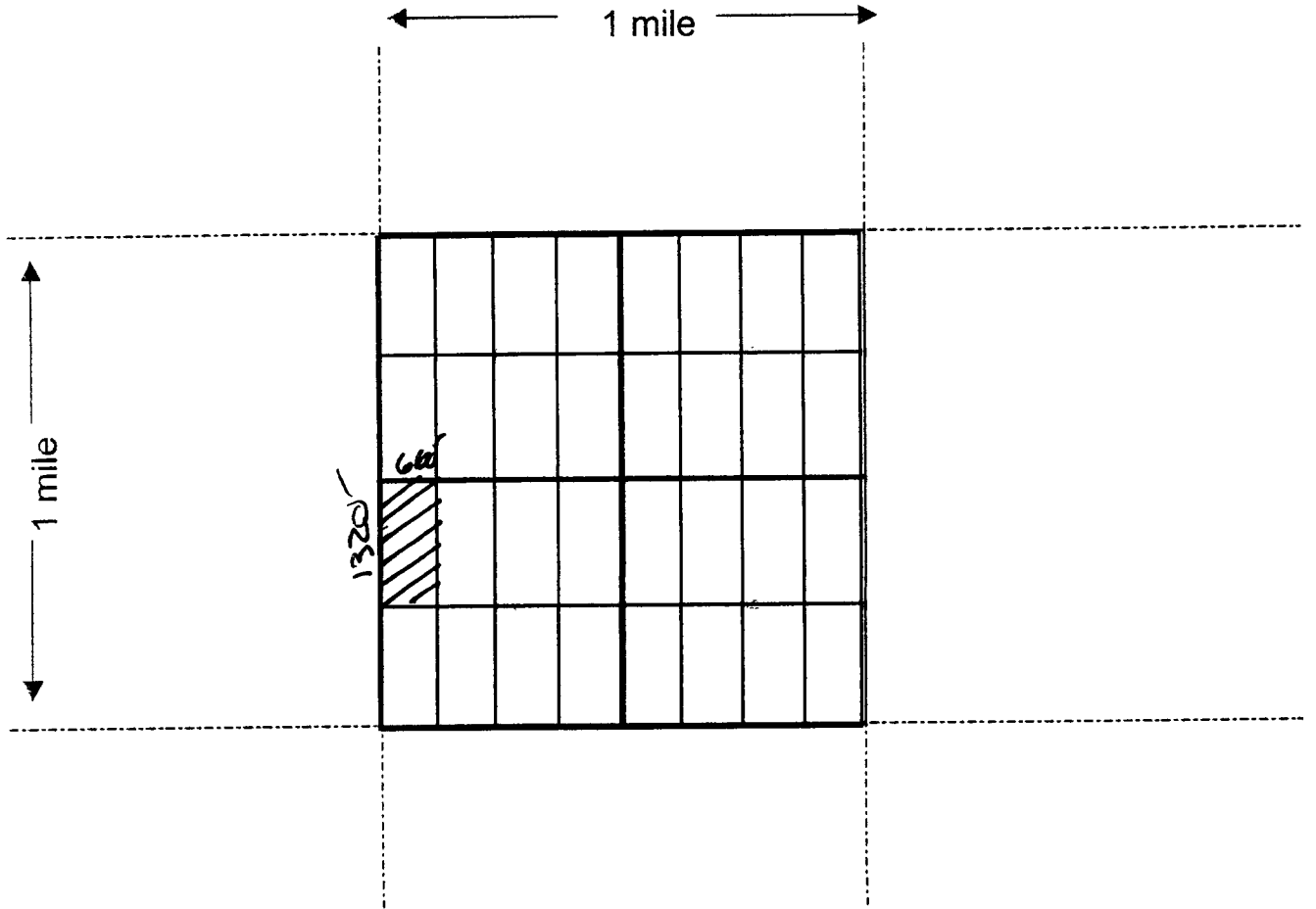
Plomosa Mining, Inc.:   
Stephen Martindale-President

AMC443595

Map on reverse side

**MINING CLAIM MAP**

Lode ( ) Placer (X)



Scale : 1" = 2000 feet

1. The above map depicts the PM-25-17 mining claim, which is located in Section (s) 25, Township 3 NORTH, Range 19 WEST, Gila & Salt Base Line Meridian, LA PAZ County, Arizona.

2. The type of corner and location monuments used are as follows: 2"X 2" Wood Post

3. The bearings and distances in degrees and feet between claim corners are as depicted on the map.

County Recorder Space:

Plomosa Mining, Inc.  
518 36<sup>TH</sup> Street  
Newport Beach, CA 92663  
(410)262-9260

## LOCATION NOTICE PLACER MINING CLAIM

RECEIVED  
LM AZ STATE OFFICE  
2017 APR 25 P 2:4  
TUCSON, ARIZONA

NOTICE IS HEREBY GIVEN that the **PM-25-18** placer mining claim has been

Located by Plomosa Mining, Inc. whose current mailing address is; 518 36TH St. Newport Beach CA 92663.

The general course of the claim is north to south and is situated in La Paz County, Arizona.

This claim is 1320' feet in length and 660' feet in width. This claim runs from the location monument on which this location notice is posted. This claim is marked by four monuments, one at each corner of the claim. The location monument on which this Notice is posted is situated within:

Township 3 North, Range 19 West, Section 25, Quarter Section: E1/2 NW1/4 SW1/4

La Paz County, Arizona. Gila & Salt River Base and Meridian. This claim is 20 acres in size.

The locality of this claim with reference to some natural object or permanent monument and additional information (if any) concerning its locality is as follows: Section Marker and natural stone with wood post.

Dated and posted on the ground this 20<sup>TH</sup> day of February, 2017.

Plomosa Mining, Inc.:

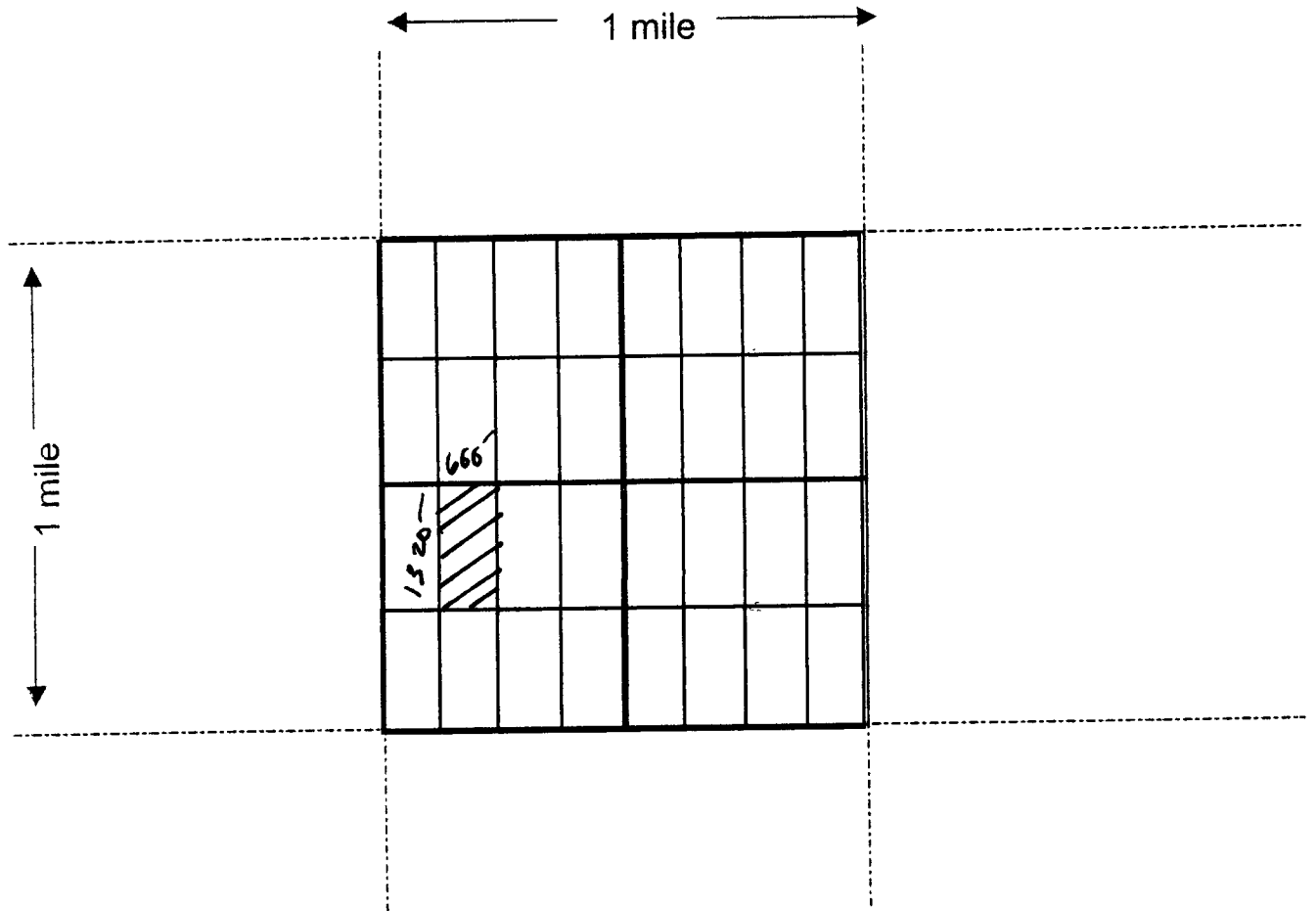
  
Stephen Martindale-President

AMC443596

Map on reverse side

**MINING CLAIM MAP**

Lode ( ) Placer (X)



Scale : 1" = 2000 feet



1. The above map depicts the PM-25-18 mining claim, which is located in Section (s) 25, Township 3 NORTH, Range 19 WEST, Gila & Salt Base Line Meridian, LA PAZ County, Arizona.

2. The type of corner and location monuments used are as follows: 2"X 2" Wood Post

3. The bearings and distances in degrees and feet between claim corners are as depicted on the map.

County Recorder Space:

Plomosa Mining, Inc.  
518 36<sup>TH</sup> Street  
Newport Beach, CA 92663  
(410)262-9260

### LOCATION NOTICE PLACER MINING CLAIM

RECEIVED  
PLM AZ STATE OFFICE  
2017 APR 25 P 2:49  
HOENIG, ARIZONA

NOTICE IS HEREBY GIVEN that the **PM-25-19** placer mining claim has been

Located by Plomosa Mining, Inc. whose current mailing address is; 518 36TH St. Newport Beach CA 92663.

The general course of the claim is north to south and is situated in La Paz County, Arizona.

This claim is 1320' feet in length and 660' feet in width. This claim runs from the location monument on which this location notice is posted. This claim is marked by four monuments, one at each corner of the claim. The location monument on which this Notice is posted is situated within:

Township 3 North, Range 19 West, Section 25, Quarter Section: **W1/2 NE1/4 SW1/4**

La Paz County, Arizona. Gila & Salt River Base and Meridian. This claim is 20 acres in size.

The locality of this claim with reference to some natural object or permanent monument and additional information (if any) concerning its locality is as follows: Section Marker and natural stone with wood post.

Dated and posted on the ground this 20<sup>TH</sup> day of February, 2017.

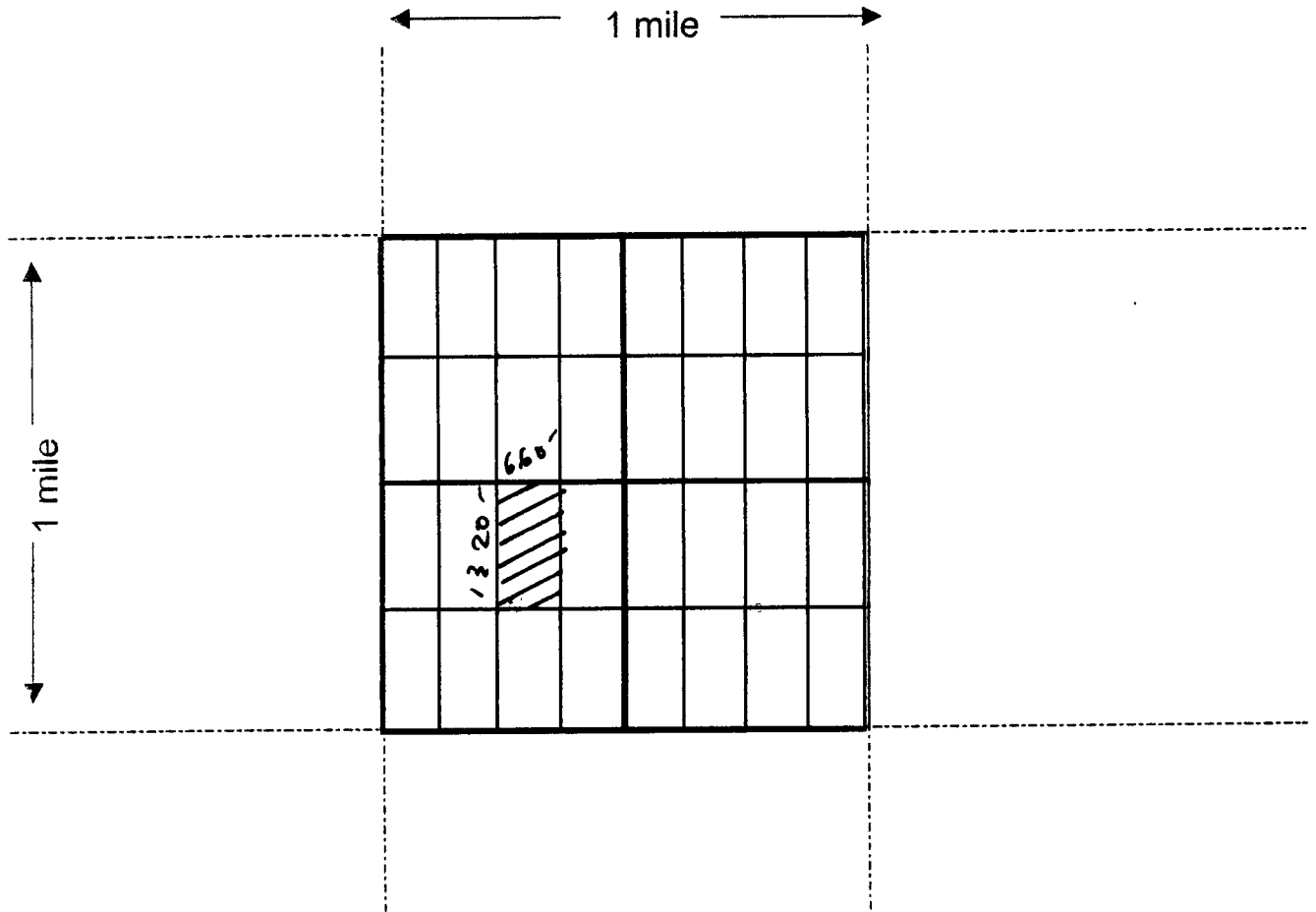
Plomosa Mining, Inc.:   
Stephen Martindale-President

AMC443597

Map on reverse side

**MINING CLAIM MAP**

Lode ( ) Placer (X)



Scale : 1" = 2000 feet



1. The above map depicts the PM-25-19 mining claim, which is located in Section (s) 25, Township 3 NORTH, Range 19 WEST, Gila & Salt Base Line Meridian, LA PAZ County, Arizona.

2. The type of corner and location monuments used are as follows: 2"X 2" Wood Post

3. The bearings and distances in degrees and feet between claim corners are as depicted on the map.

County Recorder Space:

Plomosa Mining, Inc.  
518 36<sup>TH</sup> Street  
Newport Beach, CA 92663  
(410)262-9260

**LOCATION NOTICE PLACER MINING CLAIM**

RECEIVED  
CLM AZ STATE OFFICE  
2011 APR 25 P 2:49  
TUCSON, ARIZONA

NOTICE IS HEREBY GIVEN that the **PM-25-20** placer mining claim has been

Located by Plomosa Mining, Inc. whose current mailing address is; 518 36TH St. Newport Beach CA 92663.

The general course of the claim is north to south and is situated in La Paz County, Arizona.

This claim is 1320' feet in length and 660' feet in width. This claim runs from the location monument on which this location notice is posted. This claim is marked by four monuments, one at each corner of the claim. The location monument on which this Notice is posted is situated within:

Township 3 North, Range 19 West, Section 25, Quarter Section: E1/2 NE1/4 SW1/4

La Paz County, Arizona. Gila & Salt River Base and Meridian. This claim is 20 acres in size.

The locality of this claim with reference to some natural object or permanent monument and additional information (if any) concerning its locality is as follows: Section Marker and natural stone with wood post.

Dated and posted on the ground this 20<sup>TH</sup> day of February, 2017.

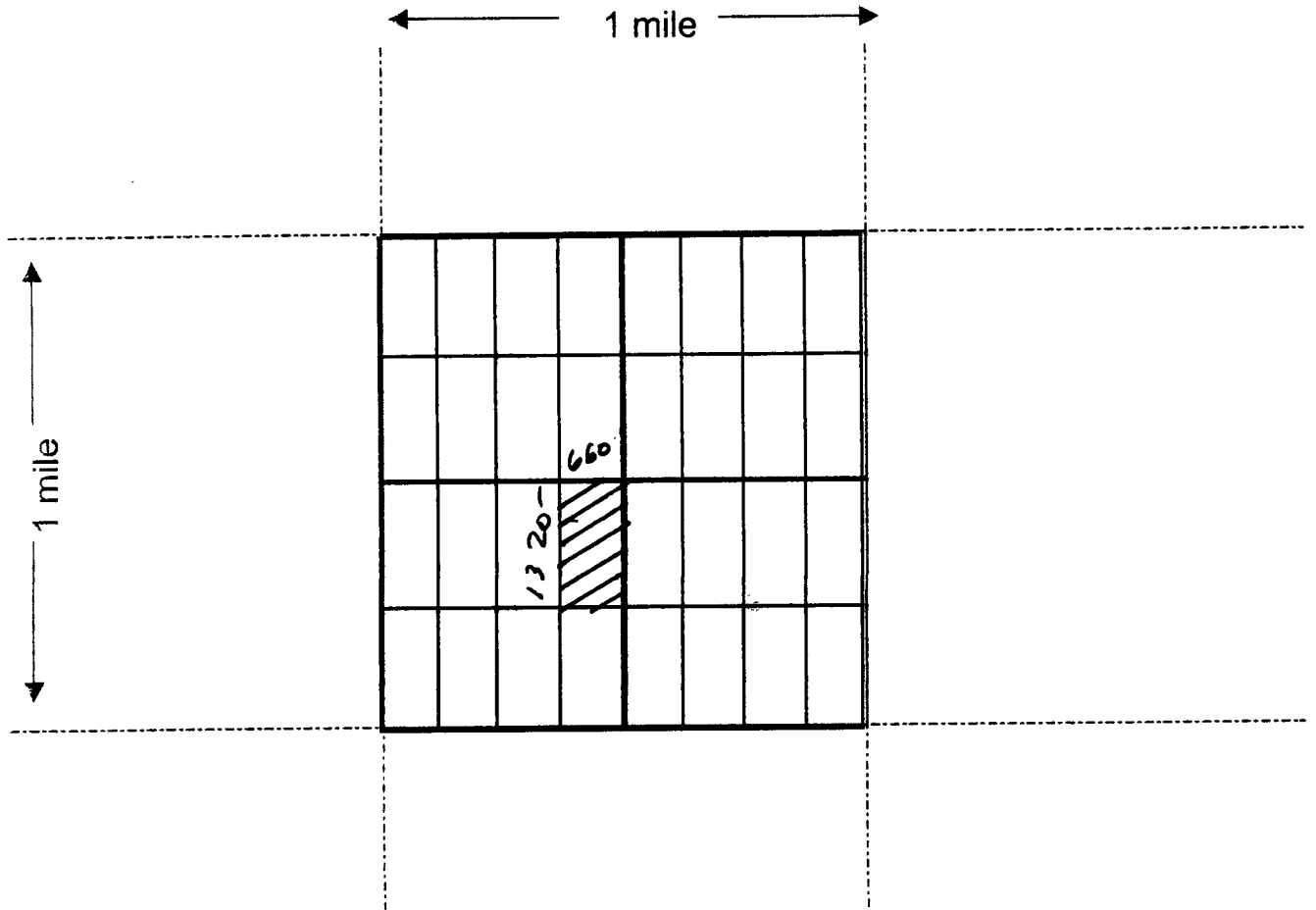
Plomosa Mining, Inc.:   
Stephen Martindale-President

AMC443590

Map on reverse side

**MINING CLAIM MAP**

Lode ( ) Placer (X)



Scale : 1" = 2000 feet



1. The above map depicts the PM-25- 20 mining claim, which is located in Section (s) 25, Township 3 NORTH, Range 19 WEST, Gila & Salt Base Line Meridian. LA PAZ County, Arizona.

2. The type of corner and location monuments used are as follows: 2"X 2" Wood Post

3. The bearings and distances in degrees and feet between claim corners are as depicted on the map.



County Recorder Space:

Plomosa Mining, Inc.  
518 36<sup>TH</sup> Street  
Newport Beach, CA 92663  
(410)262-9260

**LOCATION NOTICE PLACER MINING CLAIM**

RECEIVED  
BLM AZ STATE OFFICE  
2017 APR 25 P 2:49  
TUCSON, ARIZONA

NOTICE IS HEREBY GIVEN that the **PM-25-21** placer mining claim has been

Located by Plomosa Mining, Inc. whose current mailing address is; 518 36TH St. Newport Beach CA 92663.

The general course of the claim is north to south and is situated in La Paz County, Arizona.

This claim is 1320' feet in length and 660' feet in width. This claim runs from the location monument on which this location notice is posted. This claim is marked by four monuments, one at each corner of the claim. The location monument on which this Notice is posted is situated within:

Township 3 North, Range 19 West, Section 25, Quarter Section: W1/2 SW1/4 SW1/4

La Paz County, Arizona. Gila & Salt River Base and Meridian. This claim is 20 acres in size.

The locality of this claim with reference to some natural object or permanent monument and additional information (if any) concerning its locality is as follows: Section Marker and natural stone with wood post.

Dated and posted on the ground this 20<sup>TH</sup> day of February, 2017.

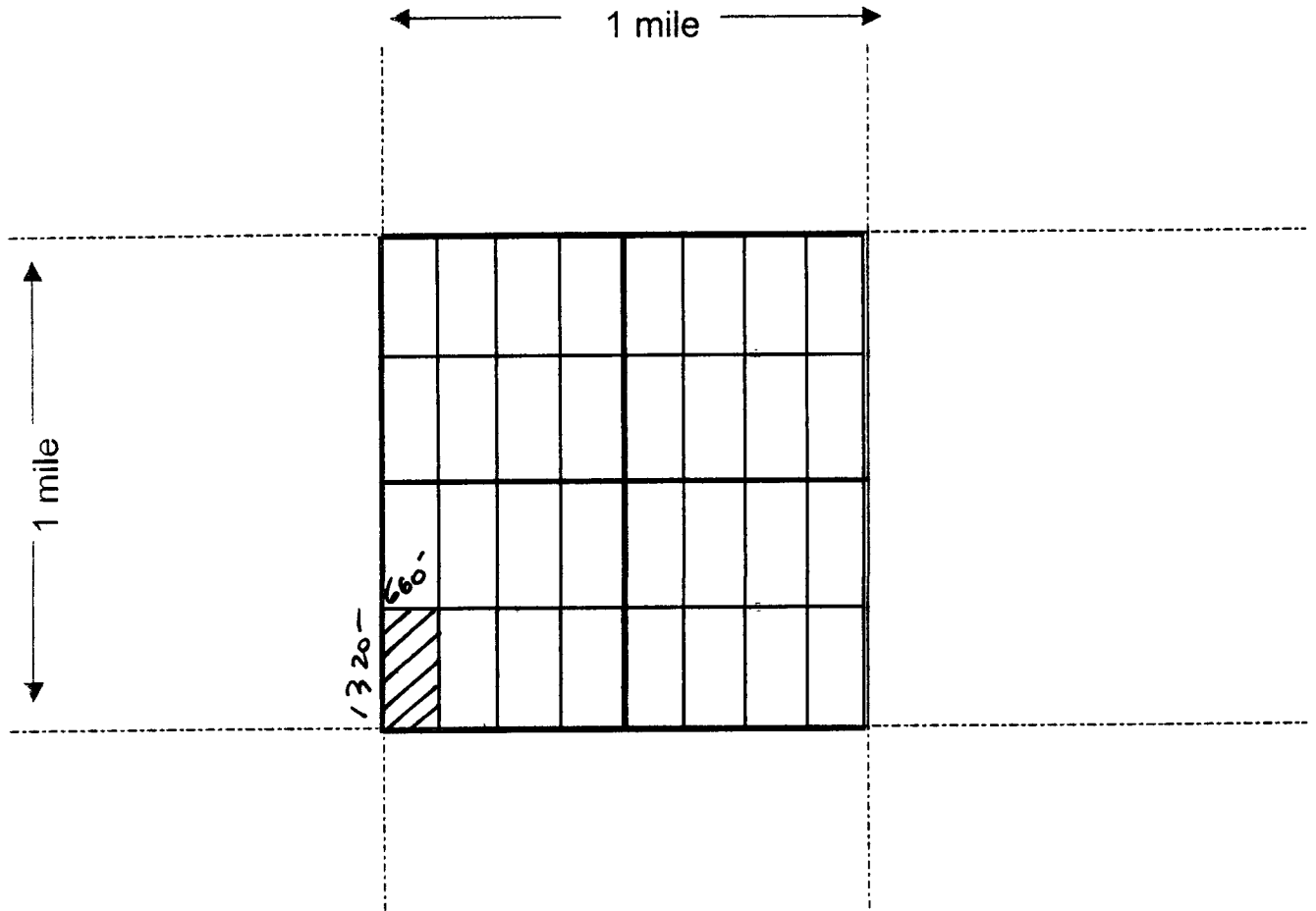
Plomosa Mining, Inc.:   
Stephen Martindale-President

AMC443599

Map on reverse side

**MINING CLAIM MAP**

Lode ( ) Placer (X)



Scale : 1" = 2000 feet



1. The above map depicts the PM-25- 21 mining claim, which is located in Section (s) 25, Township 3 NORTH, Range 19 WEST, Gila & Salt Base Line Meridian. LA PAZ County, Arizona.

2. The type of corner and location monuments used are as follows: 2"X 2" Wood Post

3. The bearings and distances in degrees and feet between claim corners are as depicted on the map.

County Recorder Space:

Plomosa Mining, Inc.  
518 36<sup>TH</sup> Street  
Newport Beach, CA 92663  
(410)262-9260

## LOCATION NOTICE PLACER MINING CLAIM

RECEIVED  
CLM AZ STATE OFFICE  
2017 APR 25 P 2:19  
TUCSON, ARIZONA

NOTICE IS HEREBY GIVEN that the **PM-25-22** placer mining claim has been

Located by Plomosa Mining, Inc. whose current mailing address is; 518 36<sup>TH</sup> St. Newport Beach CA 92663.

The general course of the claim is north to south and is situated in La Paz County, Arizona.

This claim is 1320' feet in length and 660' feet in width. This claim runs from the location monument on which this location notice is posted. This claim is marked by four monuments, one at each corner of the claim. The location monument on which this Notice is posted is situated within:


Township 3 North, Range 19 West, Section 25, Quarter Section: E1/2 SW1/4 SW1/4

La Paz County, Arizona. Gila & Salt River Base and Meridian. This claim is 20 acres in size.

The locality of this claim with reference to some natural object or permanent monument and additional information (if any) concerning its locality is as follows: Section Marker and natural stone with wood post.

Dated and posted on the ground this 20<sup>TH</sup> day of February, 2017.

Plomosa Mining, Inc.:

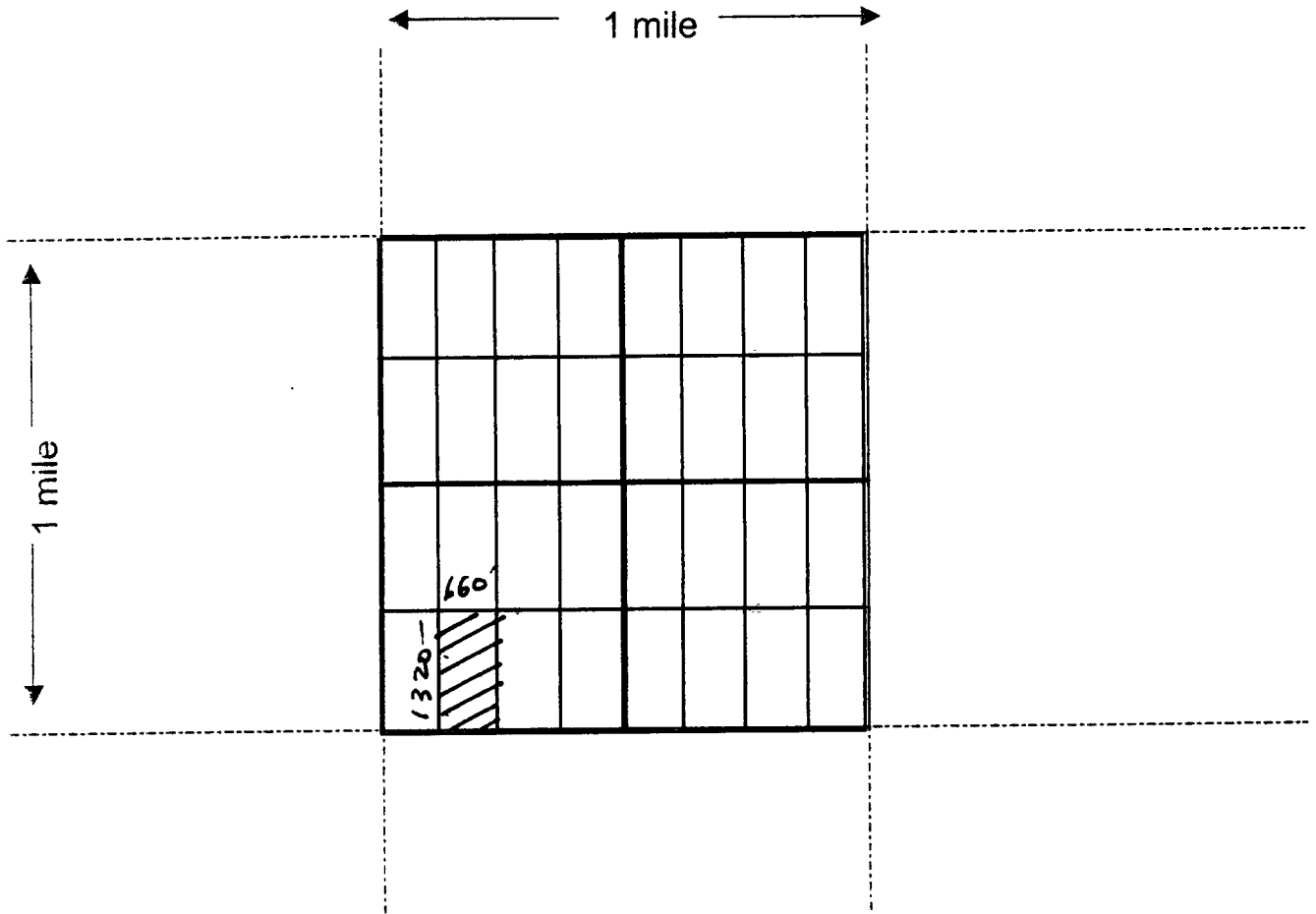
  
Stephen Martindale-President

AMC443600

Map on reverse side

**MINING CLAIM MAP**

Lode ( ) Placer (X)



Scale : 1" = 2000 feet



1. The above map depicts the PM-25- 22 mining claim, which is located in Section (s) 25, Township 3 NORTH, Range 19 WEST, Gila & Salt Base Line Meridian, LA PAZ County, Arizona.

2. The type of corner and location monuments used are as follows: 2"X 2" Wood Post

3. The bearings and distances in degrees and feet between claim corners are as depicted on the map.

County Recorder Space:

Plomosa Mining, Inc.  
518 36<sup>TH</sup> Street  
Newport Beach, CA 92663  
(410)262-9260

**LOCATION NOTICE PLACER MINING CLAIM**

RECEIVED  
PLM AZ STATE OFFICE  
2011 APR 25 P 2:49  
PHOENIX, ARIZONA

NOTICE IS HEREBY GIVEN that the **PM-25-23** placer mining claim has been

Located by Plomosa Mining, Inc. whose current mailing address is; 518 36TH St. Newport Beach CA 92663.

The general course of the claim is north to south and is situated in La Paz County, Arizona.

This claim is 1320' feet in length and 660' feet in width. This claim runs from the location monument on which this location notice is posted. This claim is marked by four monuments, one at each corner of the claim. The location monument on which this Notice is posted is situated within:

Township 3 North, Range 19 West, Section 25, Quarter Section: W1/2 SE1/4 SW1/4

La Paz County, Arizona. Gila & Salt River Base and Meridian. This claim is 20 acres in size.

The locality of this claim with reference to some natural object or permanent monument and additional information (if any) concerning its locality is as follows: Section Marker and natural stone with wood post.

Dated and posted on the ground this 20<sup>TH</sup> day of February, 2017.

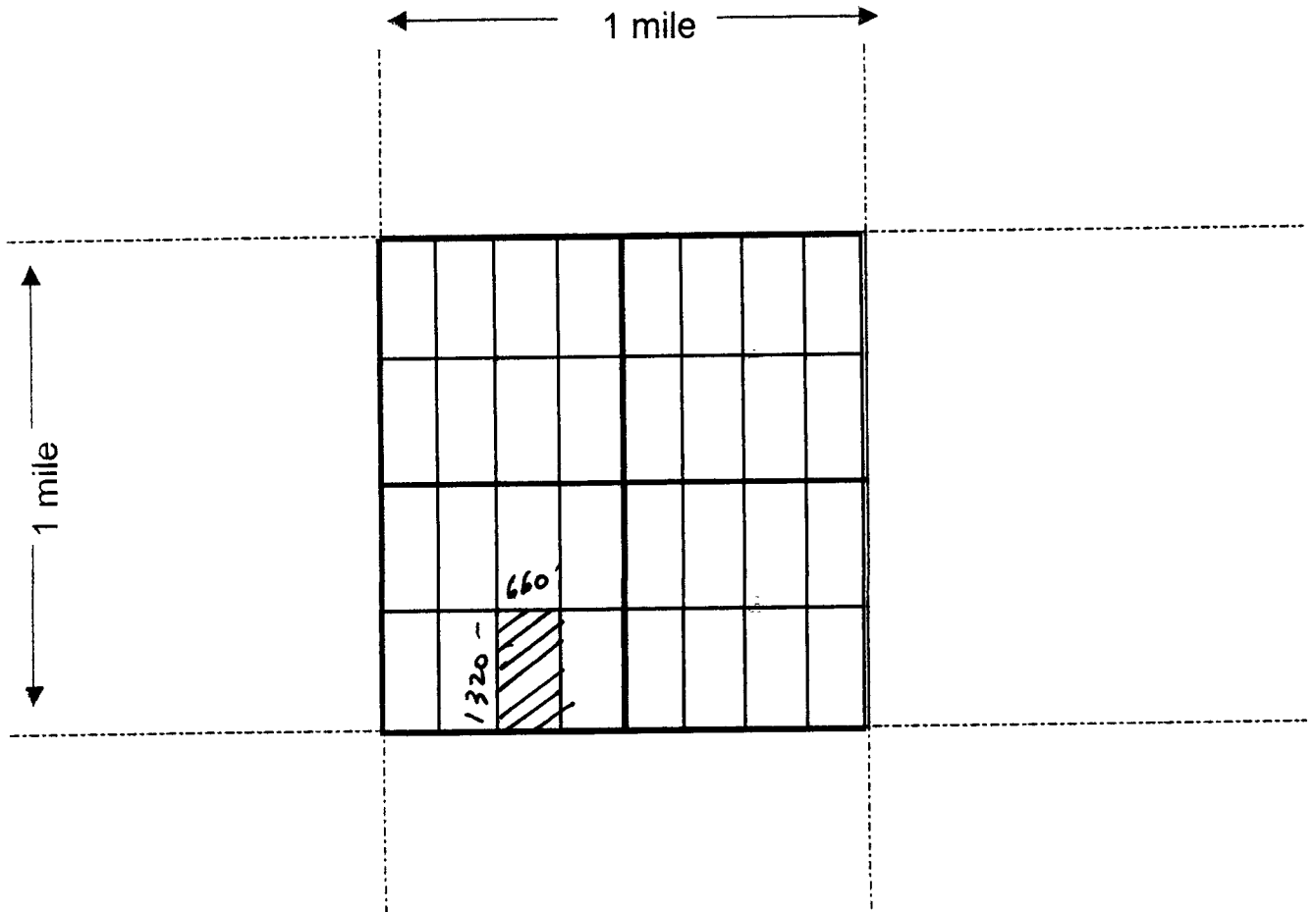
Plomosa Mining, Inc.:   
Stephen Martindale-President

AMC443601

Map on reverse side

**MINING CLAIM MAP**

Lode ( ) Placer (X)



Scale : 1" = 2000 feet



1. The above map depicts the PM-25-23 mining claim, which is located in Section (s) 25, Township 3 NORTH, Range 19 WEST, Gila & Salt Base Line Meridian, LA PAZ County, Arizona.

2. The type of corner and location monuments used are as follows: 2"X 2" Wood Post

3. The bearings and distances in degrees and feet between claim corners are as depicted on the map.

County Recorder Space:

Plomosa Mining, Inc.  
518 36<sup>TH</sup> Street  
Newport Beach, CA 92663  
(410)262-9260

**LOCATION NOTICE PLACER MINING CLAIM**

RECEIVED  
PLM AZ STATE OFFICE  
2017 APR 25 P 2:49  
PIQUE, ARIZONA

NOTICE IS HEREBY GIVEN that the **PM-25-24** placer mining claim has been

Located by Plomosa Mining, Inc. whose current mailing address is; 518 36TH St. Newport Beach CA 92663.

The general course of the claim is north to south and is situated in La Paz County, Arizona.

This claim is 1320' feet in length and 660' feet in width. This claim runs from the location monument on which this location notice is posted. This claim is marked by four monuments, one at each corner of the claim. The location monument on which this Notice is posted is situated within:

Township 3 North, Range 19 West, Section 25, Quarter Section: E1/2 SE1/4 SW1/4

La Paz County, Arizona. Gila & Salt River Base and Meridian. This claim is 20 acres in size.

The locality of this claim with reference to some natural object or permanent monument and additional information (if any) concerning its locality is as follows: Section Marker and natural stone with wood post.

Dated and posted on the ground this 20<sup>TH</sup> day of February, 2017.

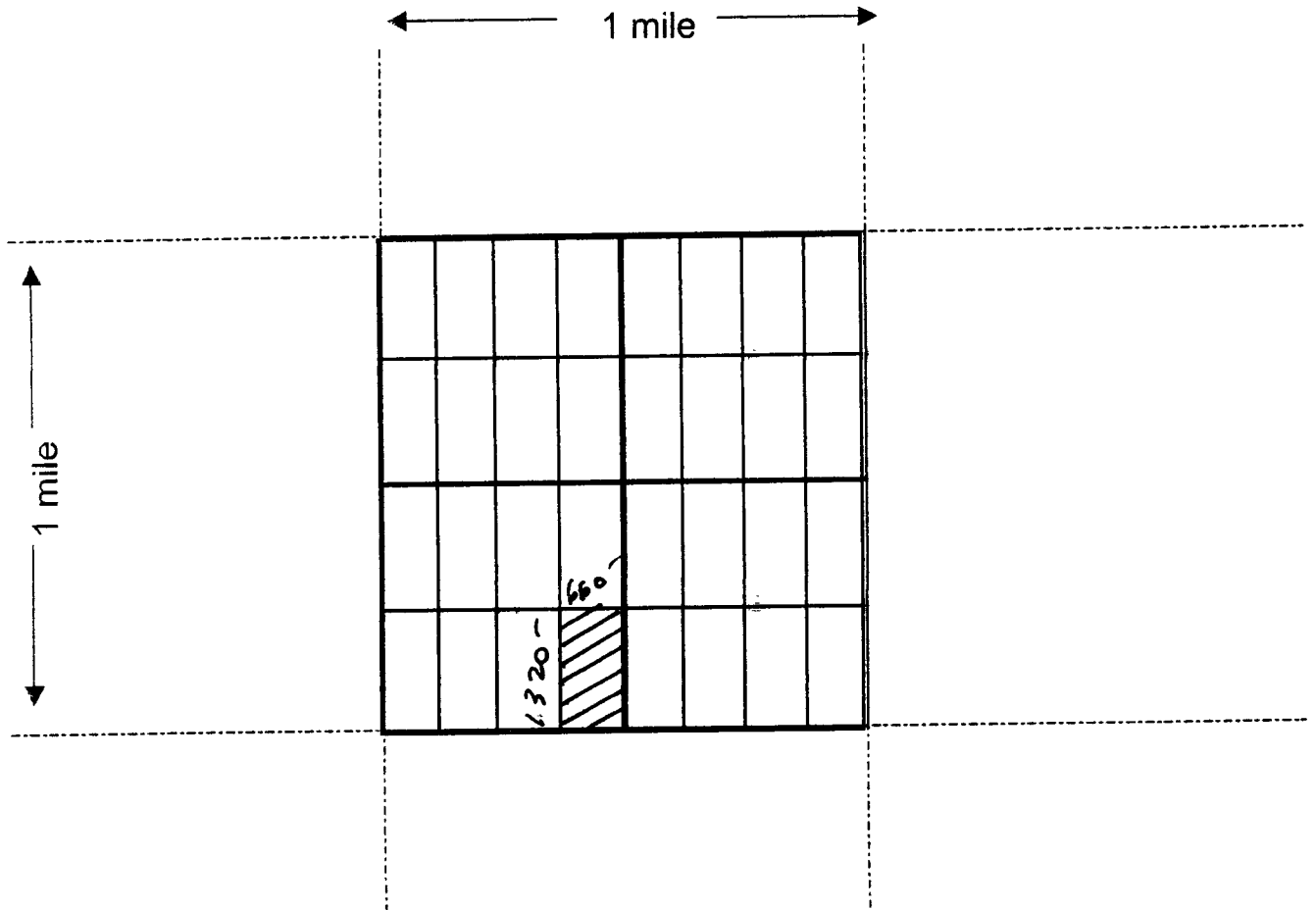
Plomosa Mining, Inc.:   
Stephen Martindale-President

AMC443602

Map on reverse side

**MINING CLAIM MAP**

Lode ( ) Placer (X)



Scale : 1" = 2000 feet



1. The above map depicts the PM-25- 24 mining claim, which is located in Section (s) 25, Township 3 NORTH, Range 19 WEST, Gila & Salt Base Line Meridian, LA PAZ County, Arizona.

2. The type of corner and location monuments used are as follows: 2"X 2" Wood Post

3. The bearings and distances in degrees and feet between claim corners are as depicted on the map.



County Recorder Space:

Plomosa Mining, Inc.  
518 36<sup>TH</sup> Street  
Newport Beach, CA 92663  
(410)262-9260

**LOCATION NOTICE PLACER MINING CLAIM**

RECEIVED  
91M AZ STATE OFFICE  
2017 APR 25 P 2:49  
PHOENIX, ARIZONA

NOTICE IS HEREBY GIVEN that the **PM-25-25** placer mining claim has been

Located by Plomosa Mining, Inc. whose current mailing address is; 518 36TH St. Newport Beach CA 92663.

The general course of the claim is north to south and is situated in La Paz County, Arizona.

This claim is 1320' feet in length and 660' feet in width. This claim runs from the location monument on which this location notice is posted. This claim is marked by four monuments, one at each corner of the claim. The location monument on which this Notice is posted is situated within:

Township 3 North, Range 19 West, Section 25, Quarter Section: W1/2 NW1/4 SE1/4

La Paz County, Arizona. Gila & Salt River Base and Meridian. This claim is 20 acres in size.

The locality of this claim with reference to some natural object or permanent monument and additional information (if any) concerning its locality is as follows: Section Marker and natural stone with wood post.

Dated and posted on the ground this 20<sup>TH</sup> day of February, 2017.

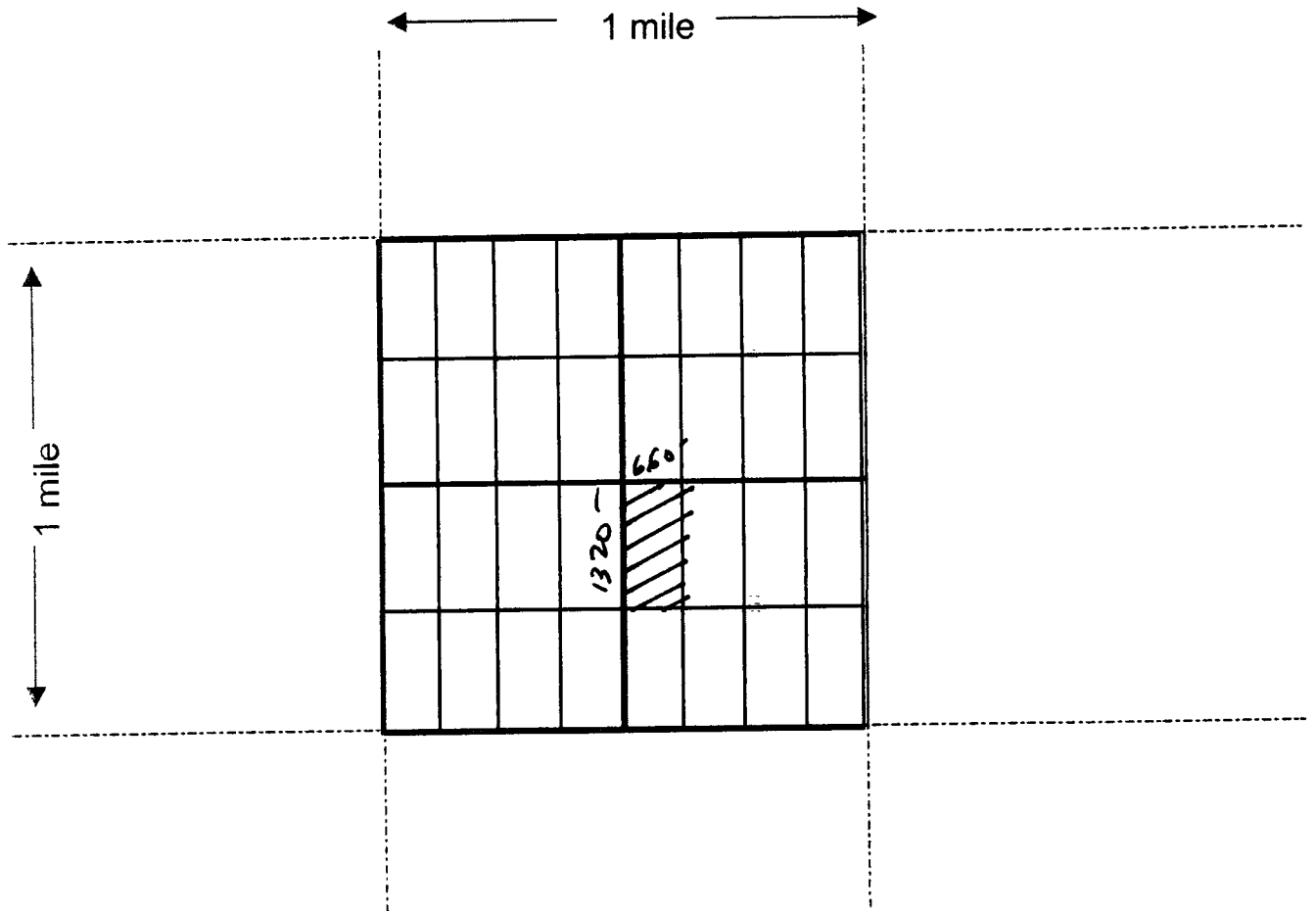
Plomosa Mining, Inc.:   
Stephen Martindale-President

AMC443603

Map on reverse side

**MINING CLAIM MAP**

Lode ( ) Placer (X)



Scale : 1" = 2000 feet



1. The above map depicts the PM-25-25 mining claim, which is located in Section (s) 25, Township 3 NORTH, Range 19 WEST, Gila & Salt Base Line Meridian, LA PAZ County, Arizona.

2. The type of corner and location monuments used are as follows: 2"X 2" Wood Post

3. The bearings and distances in degrees and feet between claim corners are as depicted on the map.

County Recorder Space:

Plomosa Mining, Inc.  
518 36<sup>TH</sup> Street  
Newport Beach, CA 92663  
(410)262-9260

## LOCATION NOTICE PLACER MINING CLAIM

RECEIVED  
CLM AZ STATE OFFICE  
2017 APR 25 P 2:44  
TUCSON, ARIZONA

NOTICE IS HEREBY GIVEN that the **PM-25-26** placer mining claim has been  
Located by Plomosa Mining, Inc. whose current mailing address is; 518 36TH St. Newport Beach CA 92663

The general course of the claim is north to south and is situated in La Paz County, Arizona.

This claim is 1320' feet in length and 660' feet in width. This claim runs from the location monument on which this location notice is posted. This claim is marked by four monuments, one at each corner of the claim. The location monument on which this Notice is posted is situated within:

Township 3 North, Range 19 West, Section 25, Quarter Section: E1/2 NW1/4 SE1/4

La Paz County, Arizona. Gila & Salt River Base and Meridian. This claim is 20 acres in size.

The locality of this claim with reference to some natural object or permanent monument and additional information (if any) concerning its locality is as follows: Section Marker and natural stone with wood post.

Dated and posted on the ground this 20<sup>TH</sup> day of February, 2017.

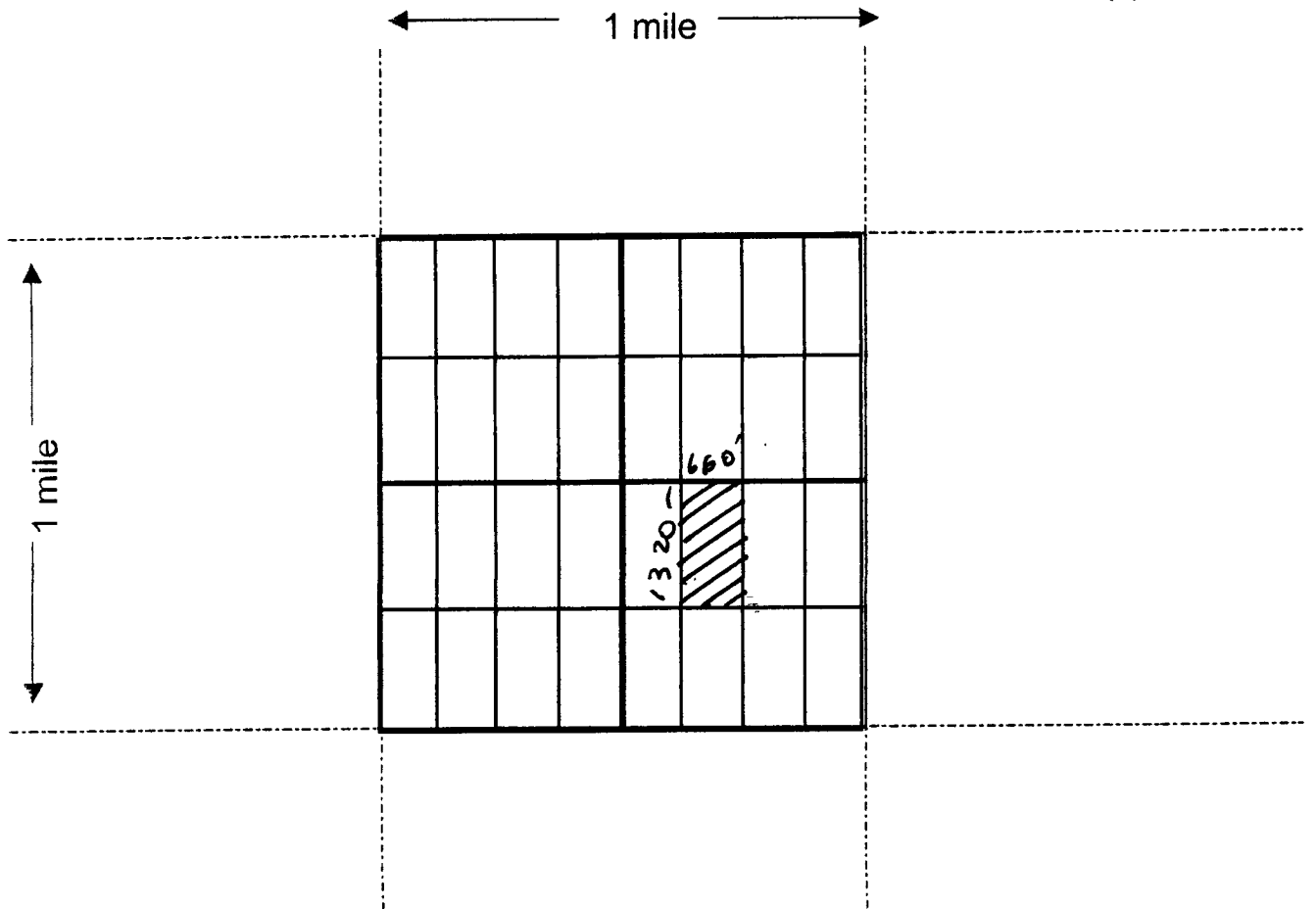
Plomosa Mining, Inc.:   
Stephen Martindale-President

AMC443604

Map on reverse side

**MINING CLAIM MAP**

Lode ( ) Placer (X)



Scale : 1" = 2000 feet



1. The above map depicts the PM-25-26 mining claim, which is located in Section (s) 25, Township 3 NORTH, Range 19 WEST, Gila & Salt Base Line Meridian, LA PAZ County, Arizona.

2. The type of corner and location monuments used are as follows: 2"X 2" Wood Post

3. The bearings and distances in degrees and feet between claim corners are as depicted on the map.

---

County Recorder Space:

Plomosa Mining, Inc.  
518 36<sup>TH</sup> Street  
Newport Beach, CA 92663  
(410)262-9260

## LOCATION NOTICE PLACER MINING CLAIM

RECEIVED  
PLM AZ STATE OFFICE  
2011 APR 25 P 2:49  
HOQUIA, ARIZONA

NOTICE IS HEREBY GIVEN that the **PM-25-27** placer mining claim has been

Located by Plomosa Mining, Inc. whose current mailing address is; 518 36TH St. Newport Beach CA 92663.

The general course of the claim is north to south and is situated in La Paz County, Arizona.

This claim is 1320' feet in length and 660' feet in width. This claim runs from the location monument on which this location notice is posted. This claim is marked by four monuments, one at each corner of the claim. The location monument on which this Notice is posted is situated within:

Township 3 North, Range 19 West, Section 25, Quarter Section: **W1/2 NE1/4 SE1/4**

La Paz County, Arizona. Gila & Salt River Base and Meridian. This claim is 20 acres in size.

The locality of this claim with reference to some natural object or permanent monument and additional information (if any) concerning its locality is as follows: Section Marker and natural stone with wood post.

Dated and posted on the ground this 20<sup>TH</sup> day of February, 2017.

Plomosa Mining, Inc.:

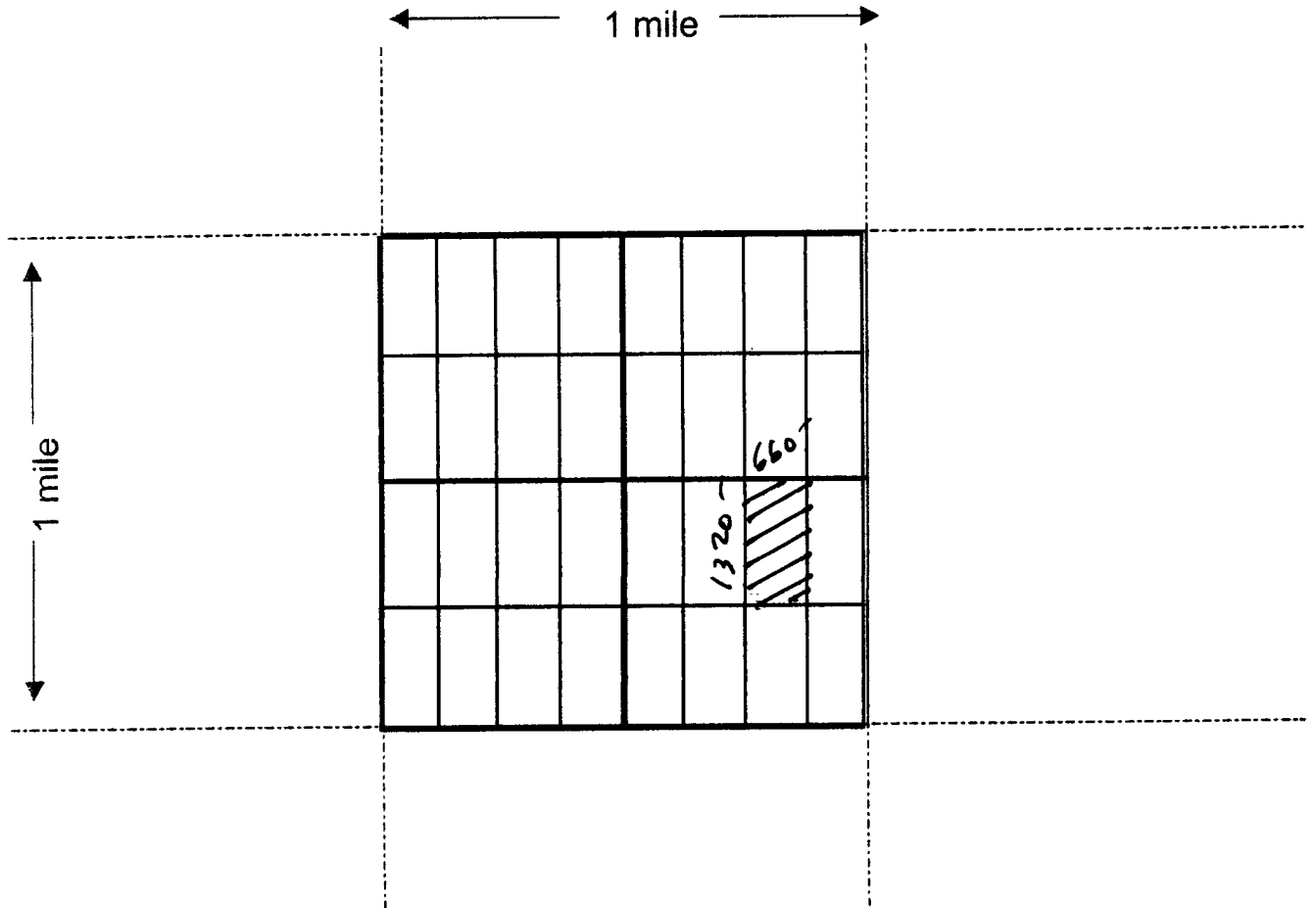
  
\_\_\_\_\_  
Stephen Martindale-President

Map on reverse side

AMC443605

**MINING CLAIM MAP**

Lode ( ) Placer (X)



Scale : 1" = 2000 feet



1. The above map depicts the PM-25- 21 mining claim, which is located in Section (s) 25, Township 3 NORTH, Range 19 WEST, Gila & Salt Base Line Meridian, LA PAZ County, Arizona.

2. The type of corner and location monuments used are as follows: 2"X 2" Wood Post

3. The bearings and distances in degrees and feet between claim corners are as depicted on the map.

County Recorder Space:

Plomosa Mining, Inc.  
518 36<sup>TH</sup> Street  
Newport Beach, CA 92663  
(410)262-9260

## LOCATION NOTICE PLACER MINING CLAIM

RECEIVED  
PLM AZ STATE OFFICE  
2011 APR 25 P 2:40  
PHOENIX, ARIZONA

NOTICE IS HEREBY GIVEN that the **PM-25-28** placer mining claim has been

Located by Plomosa Mining, Inc. whose current mailing address is; 518 36TH St. Newport Beach CA 92663.

The general course of the claim is north to south and is situated in La Paz County, Arizona.

This claim is 1320' feet in length and 660' feet in width. This claim runs from the location monument on which this location notice is posted. This claim is marked by four monuments, one at each corner of the claim. The location monument on which this Notice is posted is situated within:


Township 3 North, Range 19 West, Section 25, Quarter Section: E1/2 NE1/4 SE1/4

La Paz County, Arizona. Gila & Salt River Base and Meridian. This claim is 20 acres in size.

The locality of this claim with reference to some natural object or permanent monument and additional information (if any) concerning its locality is as follows: Section Marker and natural stone with wood post.

Dated and posted on the ground this 20<sup>TH</sup> day of February, 2017.

Plomosa Mining, Inc.:



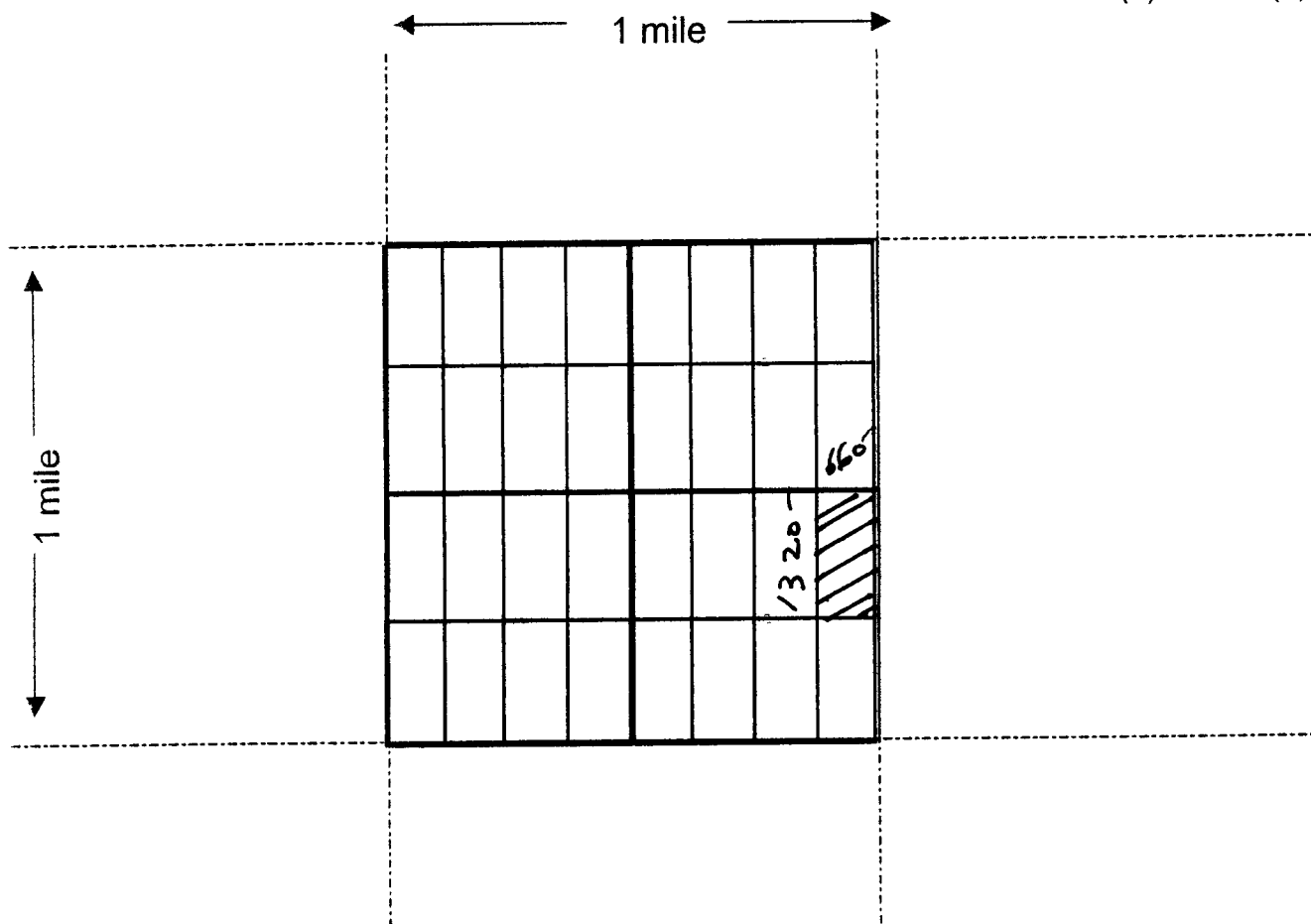
Stephen Martindale-President

AMC443606

Map on reverse side

**MINING CLAIM MAP**

Lode ( ) Placer (X)



Scale : 1" = 2000 feet



1. The above map depicts the PM-25- 28 mining claim, which is located in Section (s) 25, Township 3 NORTH, Range 19 WEST, Gila & Salt Base Line Meridian, LA PAZ County, Arizona.

2. The type of corner and location monuments used are as follows: 2"X 2" Wood Post

3. The bearings and distances in degrees and feet between claim corners are as depicted on the map.



County Recorder Space:

Plomosa Mining, Inc.  
518 36<sup>TH</sup> Street  
Newport Beach, CA 92663  
(410)262-9260

### LOCATION NOTICE PLACER MINING CLAIM

RECEIVED  
RLM AZ STATE OFFICE  
2011 APR 25 P 2:50  
TIGONIX, ARIZONA

NOTICE IS HEREBY GIVEN that the **PM-25-29** placer mining claim has been

Located by Plomosa Mining, Inc. whose current mailing address is; 518 36TH St. Newport Beach CA 92663.

The general course of the claim is north to south and is situated in La Paz County, Arizona.

This claim is 1320' feet in length and 660' feet in width. This claim runs from the location monument on which this location notice is posted. This claim is marked by four monuments, one at each corner of the claim. The location monument on which this Notice is posted is situated within:


Township 3 North, Range 19 West, Section 25, Quarter Section: W1/2 SW1/4 SE1/4

La Paz County, Arizona. Gila & Salt River Base and Meridian. This claim is 20 acres in size.

The locality of this claim with reference to some natural object or permanent monument and additional information (if any) concerning its locality is as follows: Section Marker and natural stone with wood post.

Dated and posted on the ground this 20<sup>TH</sup> day of February, 2017.

Plomosa Mining, Inc.:

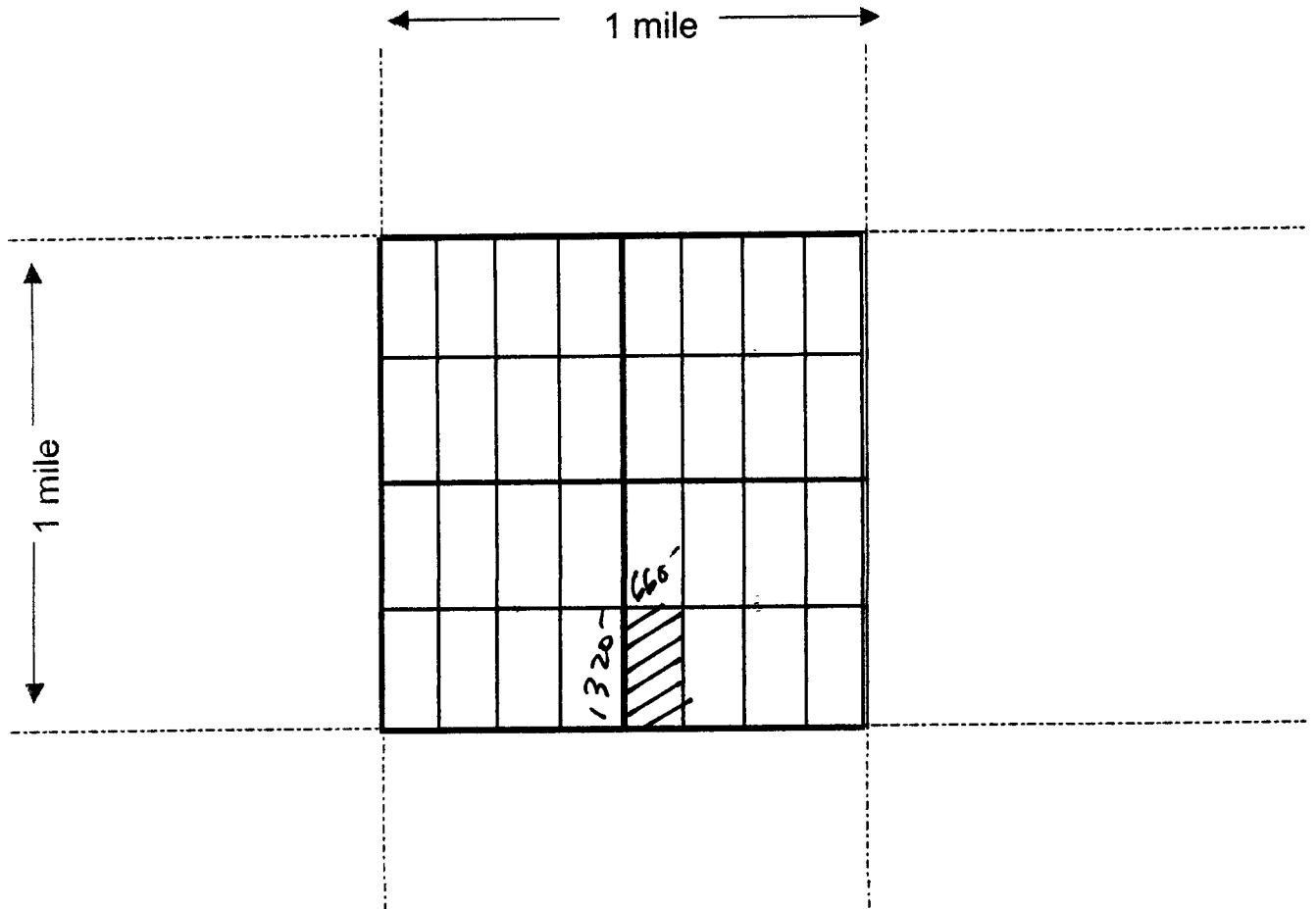
  
Stephen Martindale-President

AMC443607

Map on reverse side

**MINING CLAIM MAP**

Lode ( ) Placer (X)



Scale : 1" = 2000 feet



1. The above map depicts the PM-25- 29 mining claim, which is located in Section (s) 25, Township 3 NORTH, Range 19 WEST, Gila & Salt Base Line Meridian, LA PAZ County, Arizona.
2. The type of corner and location monuments used are as follows: 2"X 2" Wood Post
3. The bearings and distances in degrees and feet between claim corners are as depicted on the map.

County Recorder Space:

Plomosa Mining, Inc.  
518 36<sup>TH</sup> Street  
Newport Beach, CA 92663  
(410)262-9260

**AMENDED**  
**LOCATION NOTICE PLACER MINING CLAIM**  
**AMC443608**

FILED  
2017 MAR -9 P 2:31  
COUNTY RECORDER  
LA PAZ COUNTY ARIZONA

NOTICE IS HEREBY GIVEN that the **PM-25-30** placer mining claim has been

Located by Plomosa Mining, Inc. whose current mailing address is; 518 36TH St. Newport Beach CA 92663.

The general course of the claim is north to south and is situated in La Paz County, Arizona.

This claim is 1320' feet in length and 660' feet in width. This claim runs from the location monument on which this location notice is posted. This claim is marked by four monuments, one at each corner of the claim. The location monument on which this Notice is posted is situated within:

Township 3 North, Range 19 West, Section 24, Quarter Section: E1/2 SW1/4 SE1/4

La Paz County, Arizona. Gila & Salt River Base and Meridian. This claim is 20 acres in size.

The locality of this claim with reference to some natural object or permanent monument and additional information (if any) concerning its locality is as follows: Section Marker and natural stone with wood post.

Dated and posted on the ground this 20<sup>TH</sup> day of February, 2017.

Plomosa Mining, Inc.:

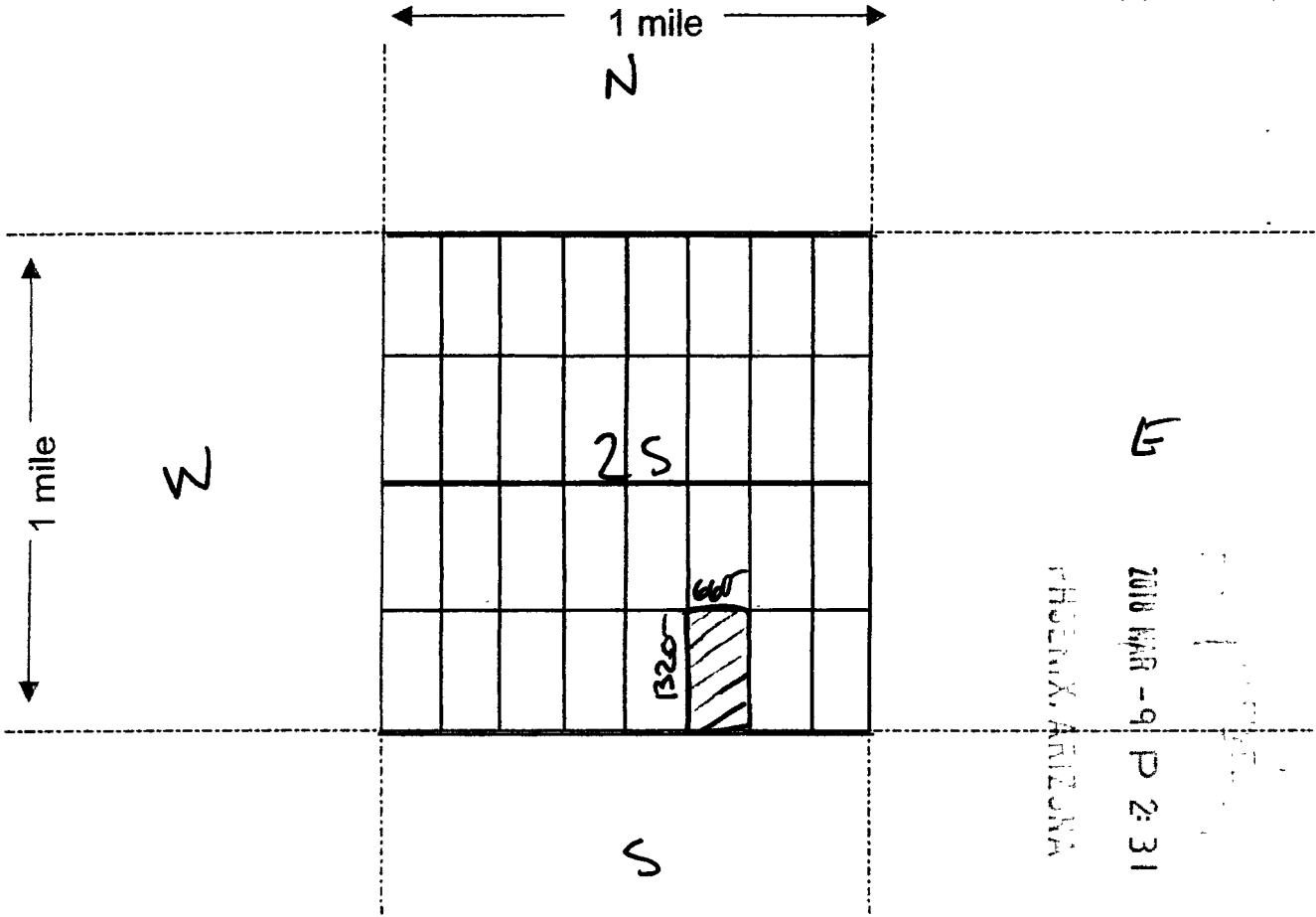
  
Stephen Martindale-President

AMC 443608

Map on reverse side

**MINING CLAIM MAP**

Lode ( ) Placer (X)



Scale : 1" = 2000 feet



1. The above map depicts the PM-25-30 mining claim, which is located in Section (s) 25, Township 3 North, Range 19 WEST, Gila & Salt Base Line Meridian, LA PAZ County, Arizona.

2. The type of corner and location monuments used are as follows: 2"X 2" Wood Post

3. The bearings and distances in degrees and feet between claim corners are as depicted on the map.

Signature *[Handwritten Signature]*

County Recorder Space:

Plomosa Mining, Inc.  
518 36<sup>TH</sup> Street  
Newport Beach, CA 92663  
(410)262-9260

## LOCATION NOTICE PLACER MINING CLAIM

RECEIVED  
PLM AZ STATE OFFICE  
2017 APR 25 P 2:50  
GILBERT, ARIZONA

NOTICE IS HEREBY GIVEN that the **PM-25-30** placer mining claim has been  
Located by Plomosa Mining, Inc. whose current mailing address is; 518 36TH St. Newport Beach, CA 92663.

The general course of the claim is north to south and is situated in La Paz County, Arizona.

This claim is 1320' feet in length and 660' feet in width. This claim runs from the location monument on which this location notice is posted. This claim is marked by four monuments, one at each corner of the claim. The location monument on which this Notice is posted is situated within:

Township 3 North, Range 19 West, Section 25, Quarter Section: E1/2 SW1/4 SE1/4

La Paz County, Arizona. Gila & Salt River Base and Meridian. This claim is 20 acres in size.

The locality of this claim with reference to some natural object or permanent monument and additional information (if any) concerning its locality is as follows: Section Marker and natural stone with wood post.

Dated and posted on the ground this 20<sup>TH</sup> day of February, 2017.

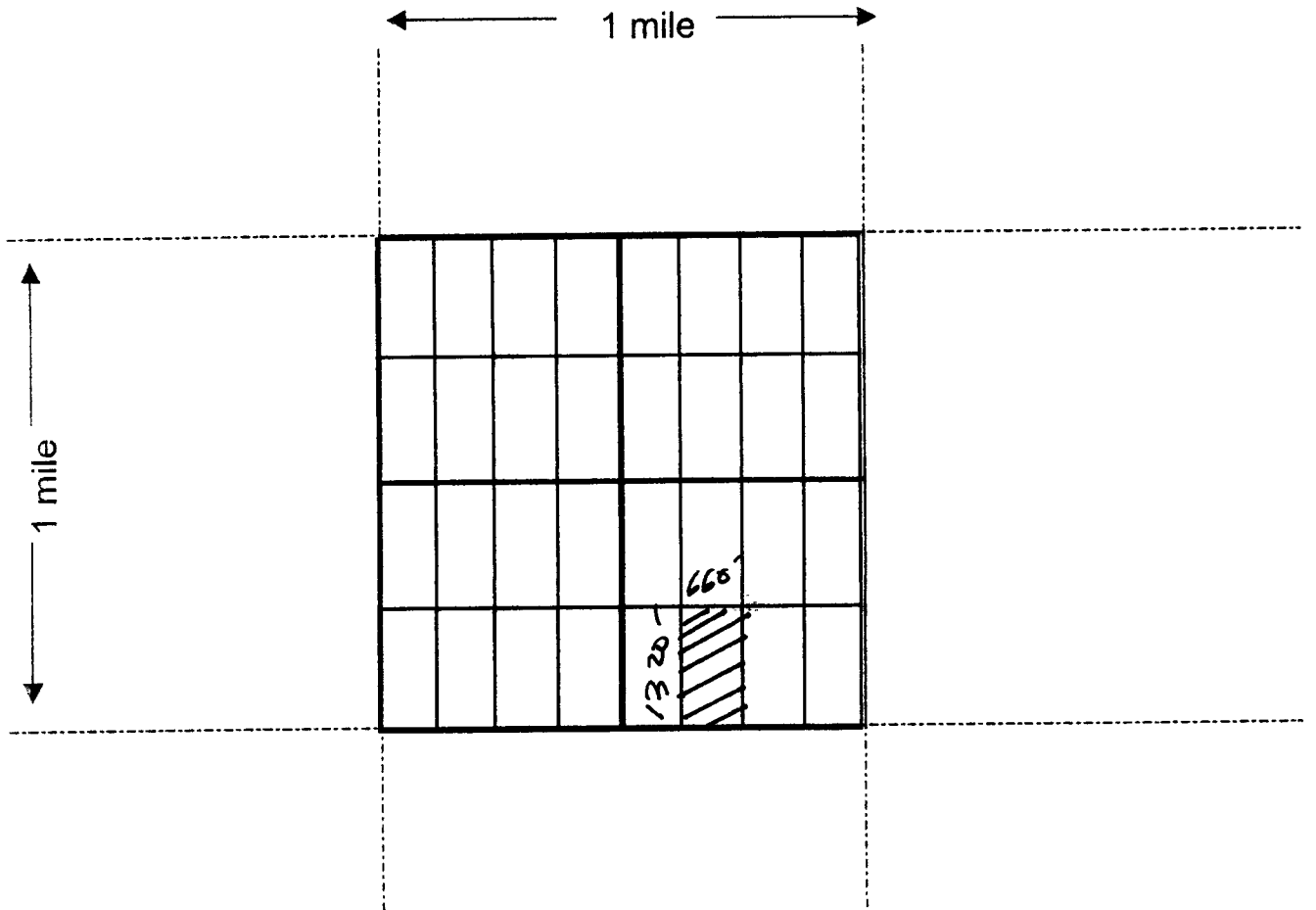
Plomosa Mining, Inc.: \_\_\_\_\_  
Stephen Martindale-President

AMC443608

Map on reverse side

**MINING CLAIM MAP**

Lode ( ) Placer (X)



Scale : 1" = 2000 feet



1. The above map depicts the PM-25-30 mining claim, which is located in Section (s) 25, Township 3 NORTH, Range 19 WEST, Gila & Salt Base Line Meridian, LA PAZ County, Arizona.

2. The type of corner and location monuments used are as follows: 2"X 2" Wood Post

3. The bearings and distances in degrees and feet between claim corners are as depicted on the map.

County Recorder Space:

Plomosa Mining, Inc.  
518 36<sup>TH</sup> Street  
Newport Beach, CA 92663  
(410)262-9260

## LOCATION NOTICE PLACER MINING CLAIM

RECEIVED  
PLM AZ STATE OFFICE  
2017 APR 25 P 2:10  
PHOENIX, ARIZONA

NOTICE IS HEREBY GIVEN that the **PM-25-31** placer mining claim has been

Located by Plomosa Mining, Inc. whose current mailing address is; 518 36TH St. Newport Beach CA 92663

The general course of the claim is north to south and is situated in La Paz County, Arizona.

This claim is 1320' feet in length and 660' feet in width. This claim runs from the location monument on which this location notice is posted. This claim is marked by four monuments, one at each corner of the claim. The location monument on which this Notice is posted is situated within:

Township 3 North, Range 19 West, Section 25, Quarter Section: W1/2 SE1/4 SE1/4

La Paz County, Arizona. Gila & Salt River Base and Meridian. This claim is 20 acres in size.

The locality of this claim with reference to some natural object or permanent monument and additional information (if any) concerning its locality is as follows: Section Marker and natural stone with wood post.

Dated and posted on the ground this 20<sup>TH</sup> day of February, 2017.

Plomosa Mining, Inc.:

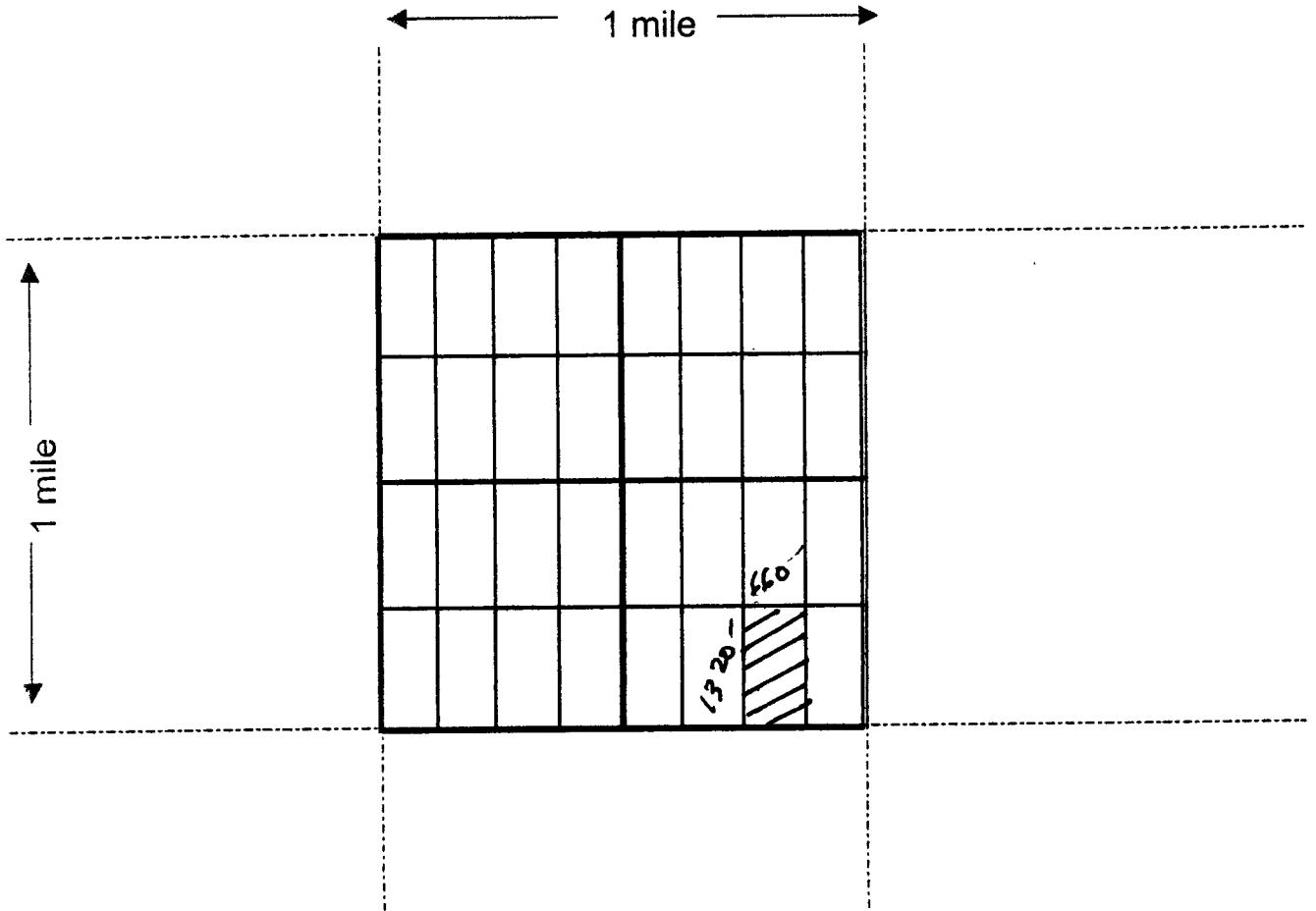
  
Stephen Martindale-President

AMC443609

Map on reverse side

**MINING CLAIM MAP**

Lode ( ) Placer (X)



Scale : 1" = 2000 feet



1. The above map depicts the PM-25- 31 mining claim, which is located in Section (s) 25, Township 3 NORTH, Range 19 WEST, Gila & Salt Base Line Meridian, LA PAZ County, Arizona.

2. The type of corner and location monuments used are as follows: 2"X 2" Wood Post

3. The bearings and distances in degrees and feet between claim corners are as depicted on the map.



County Recorder Space:

Plomosa Mining, Inc.  
518 36<sup>TH</sup> Street  
Newport Beach, CA 92663  
(410)262-9260

**LOCATION NOTICE PLACER MINING CLAIM**

RECEIVED  
RLM AZ STATE OFFICE  
2011 APR 25 P 2:50  
GILBERT, ARIZONA

NOTICE IS HEREBY GIVEN that the **PM-25-32** placer mining claim has been

Located by Plomosa Mining, Inc. whose current mailing address is; 518 36TH St. Newport Beach CA 92663.

The general course of the claim is north to south and is situated in La Paz County, Arizona.

This claim is 1320' feet in length and 660' feet in width. This claim runs from the location monument on which this location notice is posted. This claim is marked by four monuments, one at each corner of the claim. The location monument on which this Notice is posted is situated within:

Township 3 North, Range 19 West, Section 25, Quarter Section: E1/2 SE1/4 SE1/4

La Paz County, Arizona. Gila & Salt River Base and Meridian. This claim is 20 acres in size.

The locality of this claim with reference to some natural object or permanent monument and additional information (if any) concerning its locality is as follows: Section Marker and natural stone with wood post.

Dated and posted on the ground this 20<sup>TH</sup> day of February, 2017.

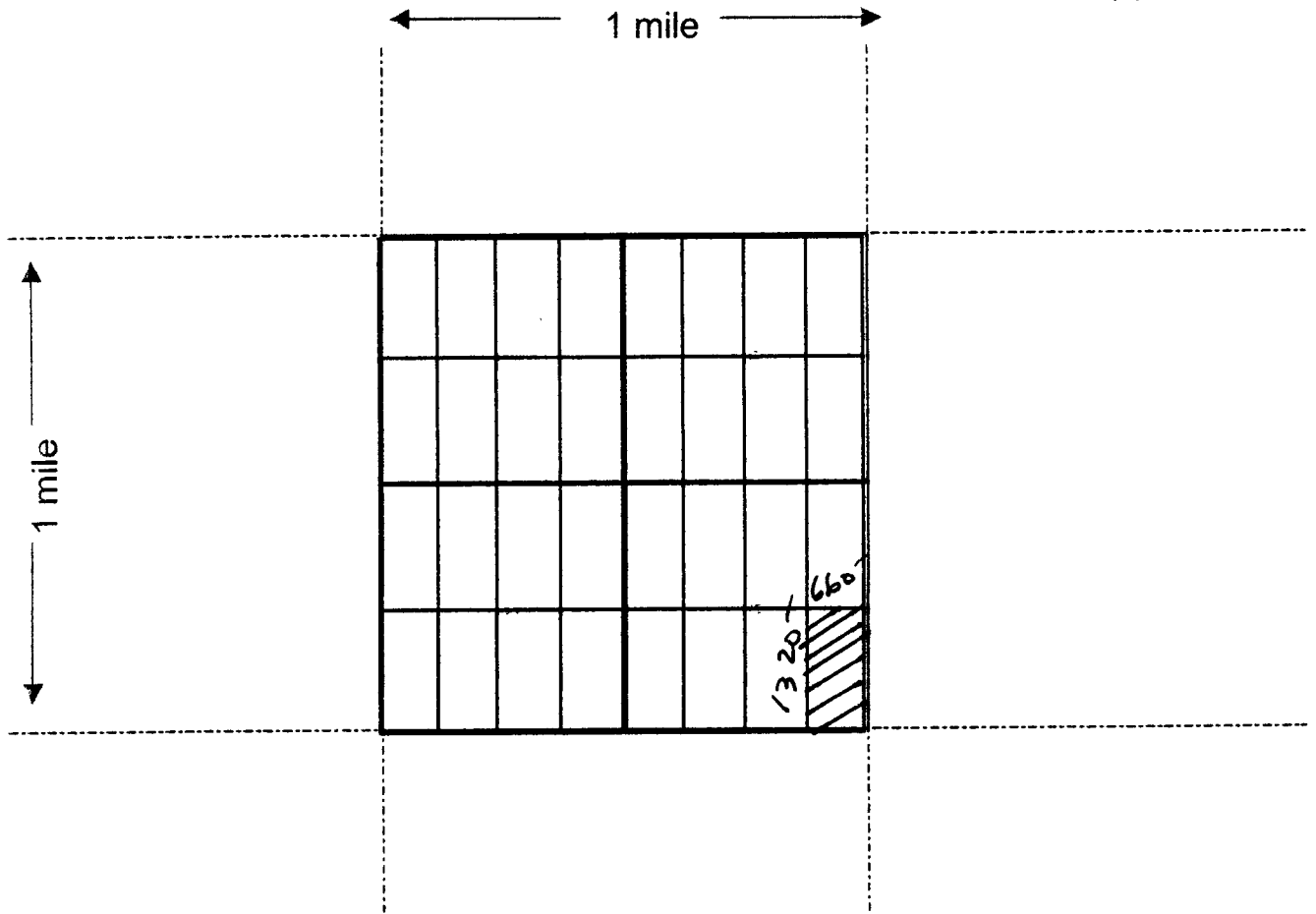
Plomosa Mining, Inc.:   
Stephen Martindale-President

AMC443610

Map on reverse side

**MINING CLAIM MAP**

Lode ( ) Placer (X)



Scale : 1" = 2000 feet



- The above map depicts the PM-25- 32 mining claim, which is located in Section (s) 25, Township 3 NORTH, Range 19 WEST, Gila & Salt Base Line Meridian, LA PAZ County, Arizona.
- The type of corner and location monuments used are as follows: 2"X 2" Wood Post
- The bearings and distances in degrees and feet between claim corners are as depicted on the map.

County Recorder Space:

Plomosa Mining, Inc.  
518 36<sup>TH</sup> Street  
Newport Beach, CA 92663  
(410)262-9260

## LOCATION NOTICE PLACER MINING CLAIM

RECEIVED  
PLM AZ STATE OFFICE  
2011 APR 25 P 2:53  
PHOENIX, ARIZONA

NOTICE IS HEREBY GIVEN that the **PM-26-1** placer mining claim has been

Located by Plomosa Mining, Inc. whose current mailing address is; 518 36TH St. Newport Beach CA 92663.

The general course of the claim is north to south and is situated in La Paz County, Arizona.

This claim is 1320' feet in length and 660' feet in width. This claim runs from the location monument on which this location notice is posted. This claim is marked by four monuments, one at each corner of the claim. The location monument on which this Notice is posted is situated within:

Township 3 North, Range 19 West, Section 26, Quarter Section: **W1/2 NW1/4 NW1/4**

La Paz County, Arizona. Gila & Salt River Base and Meridian. This claim is 20 acres in size.

The locality of this claim with reference to some natural object or permanent monument and additional information (if any) concerning its locality is as follows: Section Marker and natural stone with wood post.

Dated and posted on the ground this 20<sup>TH</sup> day of February, 2017.

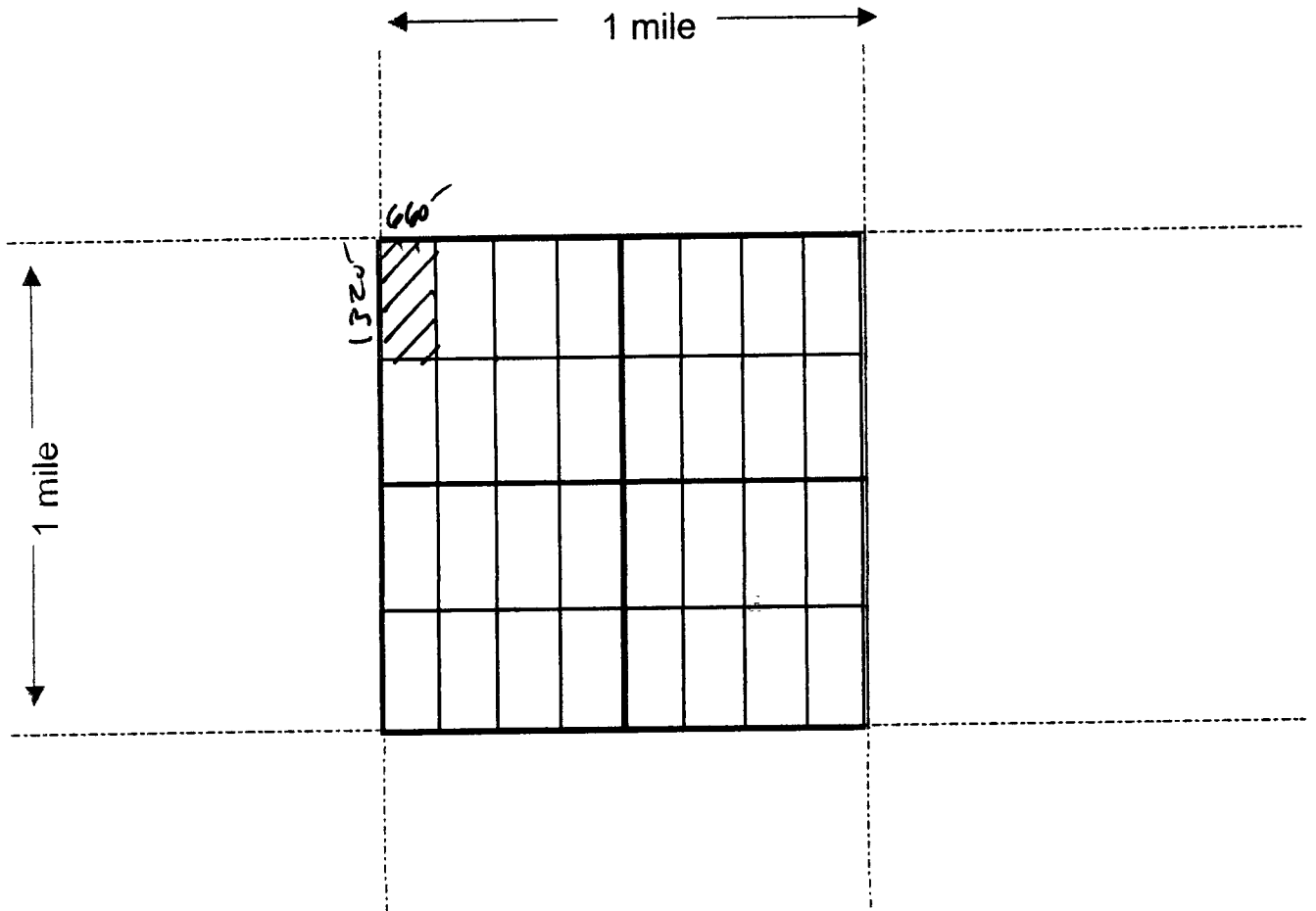
Plomosa Mining, Inc.:   
Stephen Martindale-President

AMC443611

Map on reverse side

**MINING CLAIM MAP**

Lode ( ) Placer (X)



Scale : 1" = 2000 feet



1. The above map depicts the PM-26-1 mining claim, which is located in Section (s) 26, Township 3 NORTH, Range 19 WEST, Gila & Salt Base Line Meridian, LA PAZ County, Arizona.

2. The type of corner and location monuments used are as follows: 2"X 2" Wood Post

3. The bearings and distances in degrees and feet between claim corners are as depicted on the map.

County Recorder Space:

Plomosa Mining, Inc.  
518 36<sup>TH</sup> Street  
Newport Beach, CA 92663  
(410)262-9260

## LOCATION NOTICE PLACER MINING CLAIM

RECEIVED  
PLM AZ STATE OFFICE  
2017 APR 25 P 2:55  
TUCSON, ARIZONA

NOTICE IS HEREBY GIVEN that the **PM-26-2** placer mining claim has been

Located by Plomosa Mining, Inc. whose current mailing address is; 518 36TH St. Newport Beach CA 92663.

The general course of the claim is north to south and is situated in La Paz County, Arizona.

This claim is 1320' feet in length and 660' feet in width. This claim runs from the location monument on which this location notice is posted. This claim is marked by four monuments, one at each corner of the claim. The location monument on which this Notice is posted is situated within:

Township 3 North, Range 19 West, Section 26, Quarter Section: E1/2 NW1/4 NW1/4

La Paz County, Arizona. Gila & Salt River Base and Meridian. This claim is 20 acres in size.

The locality of this claim with reference to some natural object or permanent monument and additional information (if any) concerning its locality is as follows: Section Marker and natural stone with wood post.

Dated and posted on the ground this 20<sup>TH</sup> day of February, 2017.

Plomosa Mining, Inc.:



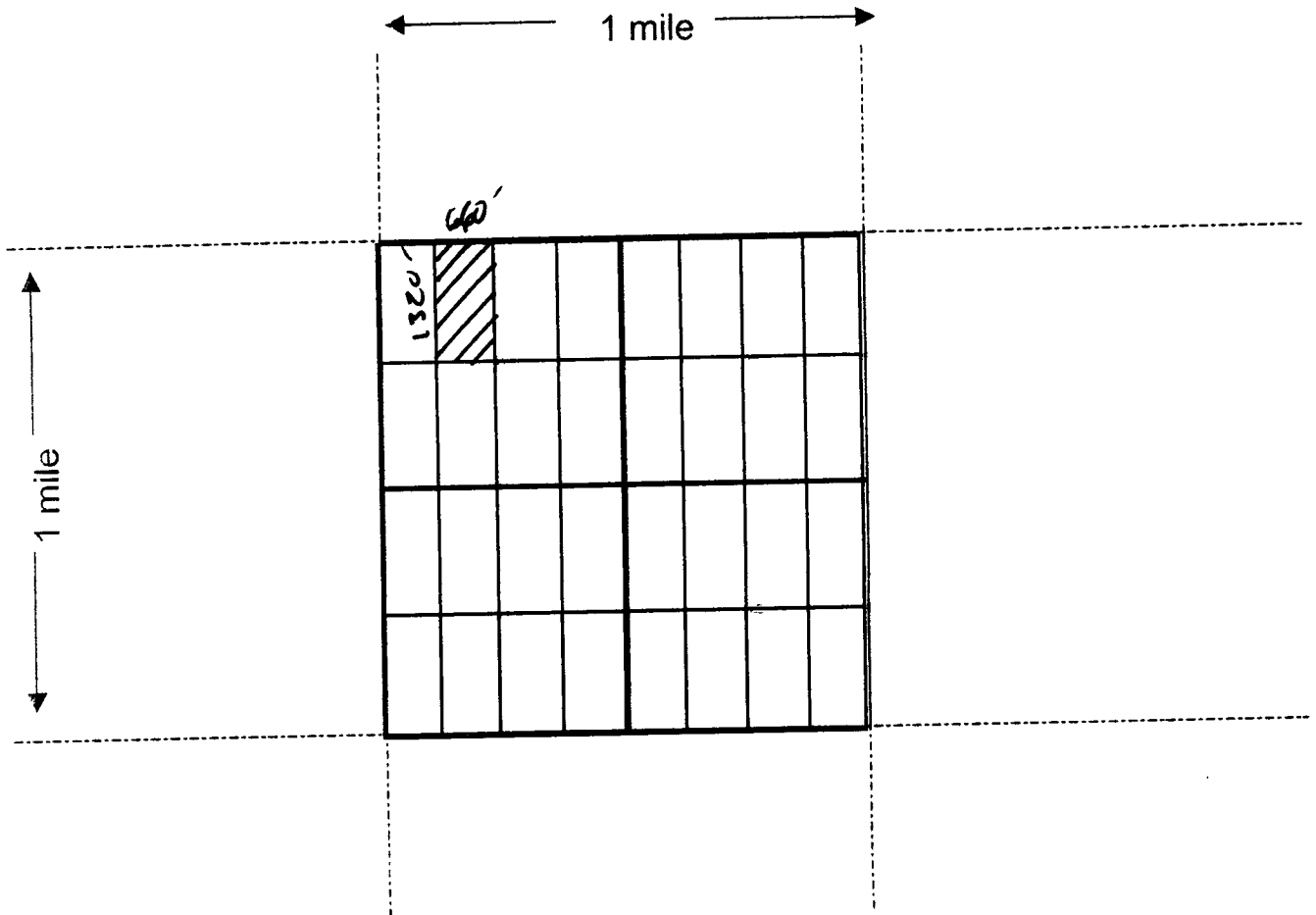
Stephen Martindale-President

AM0443612

Map on reverse side

**MINING CLAIM MAP**

Lode ( ) Placer (X)



Scale : 1" = 2000 feet



1. The above map depicts the PM-26-2 mining claim, which is located in Section (s) 26, Township 3 NORTH, Range 19 WEST, Gila & Salt Base Line Meridian, LA PAZ County, Arizona.

2. The type of corner and location monuments used are as follows: 2"X 2" Wood Post

3. The bearings and distances in degrees and feet between claim corners are as depicted on the map.

\_\_\_\_\_

\_\_\_\_\_

County Recorder Space:

Plomosa Mining, Inc.  
518 36<sup>TH</sup> Street  
Newport Beach, CA 92663  
(410)262-9260

## LOCATION NOTICE PLACER MINING CLAIM

RECEIVED  
PLM AZ STATE OFFICE  
2017 APR 25 P 2:55  
TUCSON, ARIZONA

NOTICE IS HEREBY GIVEN that the **PM-26-3** placer mining claim has been

Located by Plomosa Mining, Inc. whose current mailing address is; 518 36TH St. Newport Beach CA 92663.

The general course of the claim is north to south and is situated in La Paz County, Arizona.

This claim is 1320' feet in length and 660' feet in width. This claim runs from the location monument on which this location notice is posted. This claim is marked by four monuments, one at each corner of the claim. The location monument on which this Notice is posted is situated within:

Township 3 North, Range 19 West, Section 26, Quarter Section: W1/2 NE1/4 NW1/4

La Paz County, Arizona. Gila & Salt River Base and Meridian. This claim is 20 acres in size.

The locality of this claim with reference to some natural object or permanent monument and additional information (if any) concerning its locality is as follows: Section Marker and natural stone with wood post.

Dated and posted on the ground this 20<sup>TH</sup> day of February, 2017.

Plomosa Mining, Inc.:

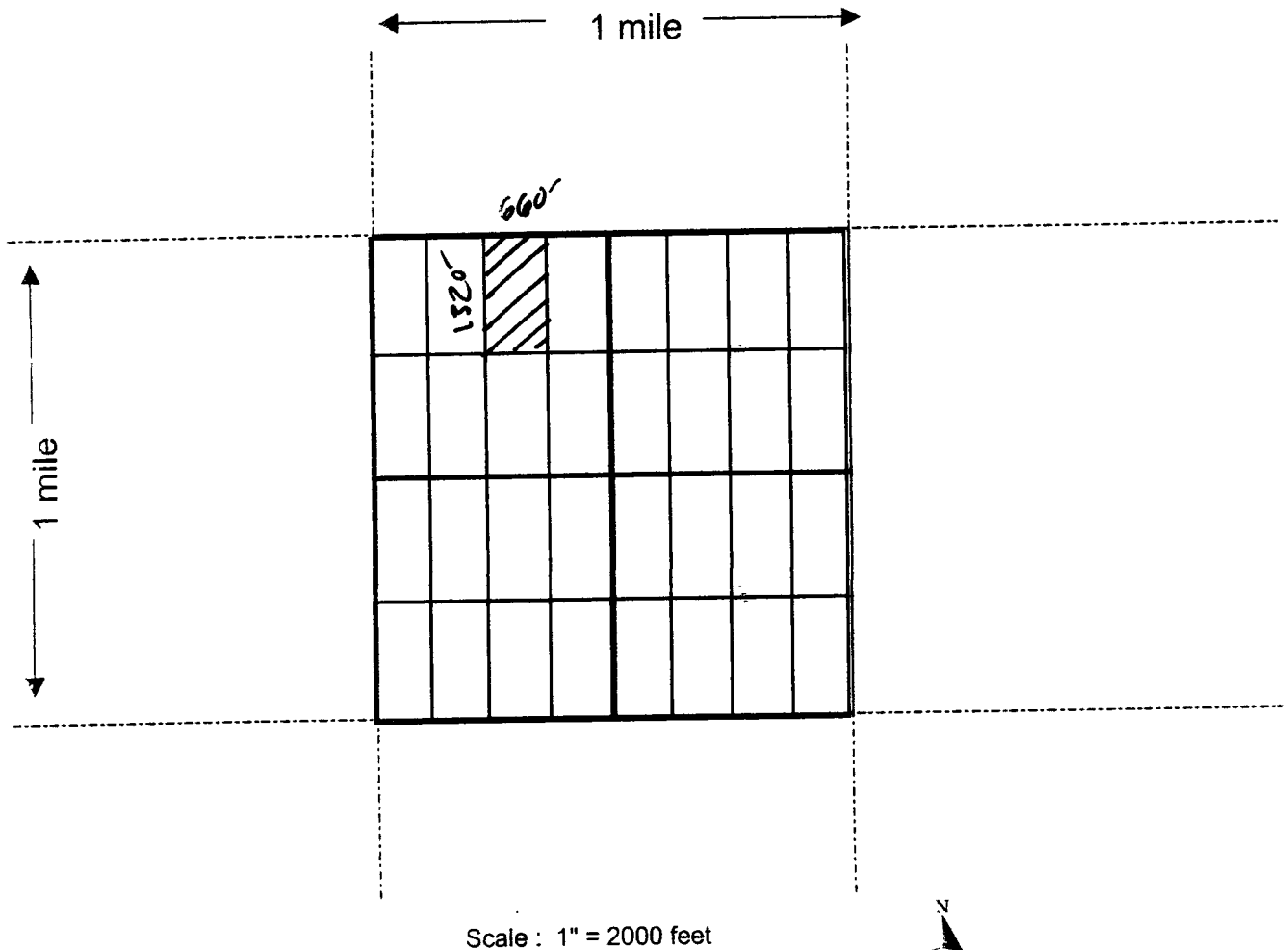
  
Stephen Martindale-President

AMC443613

Map on reverse side

**MINING CLAIM MAP**

Lode ( ) Placer (X)



Scale : 1" = 2000 feet

1. The above map depicts the PM-26- 3 mining claim, which is located in Section (s) 26, Township 3 NORTH, Range 19 WEST, Gila & Salt Base Line Meridian, LA PAZ County, Arizona.

2. The type of corner and location monuments used are as follows: 2"X 2" Wood Post

3. The bearings and distances in degrees and feet between claim corners are as depicted on the map.



County Recorder Space:

Plomosa Mining, Inc.  
518 36<sup>TH</sup> Street  
Newport Beach, CA 92663  
(410)262-9260

## LOCATION NOTICE PLACER MINING CLAIM

RECEIVED  
PLM AZ STATE OFFICE  
2017 APR 25 P 2:59  
PLACER MINING, ARIZONA

NOTICE IS HEREBY GIVEN that the **PM-26-4** placer mining claim has been

Located by Plomosa Mining, Inc. whose current mailing address is; 518 36TH St. Newport Beach CA 92663.

The general course of the claim is north to south and is situated in La Paz County, Arizona.

This claim is 1320' feet in length and 660' feet in width. This claim runs from the location monument on which this location notice is posted. This claim is marked by four monuments, one at each corner of the claim. The location monument on which this Notice is posted is situated within:

Township 3 North, Range 19 West, Section 26, Quarter Section: E 1/2 NE1/4 NW1/4

La Paz County, Arizona. Gila & Salt River Base and Meridian. This claim is 20 acres in size.

The locality of this claim with reference to some natural object or permanent monument and additional information (if any) concerning its locality is as follows: Section Marker and natural stone with wood post.

Dated and posted on the ground this 20<sup>TH</sup> day of February, 2017.

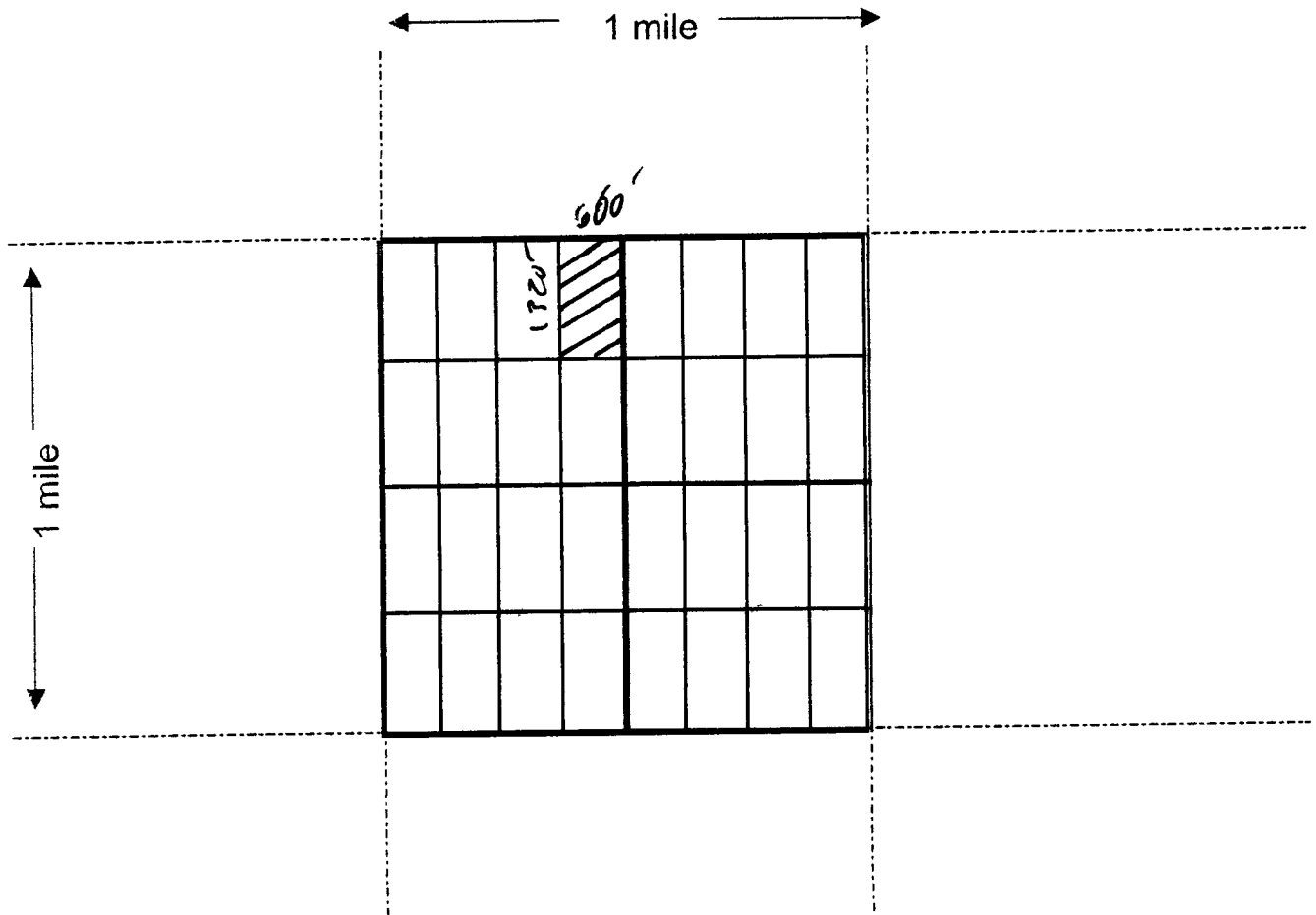
Plomosa Mining, Inc.:   
Stephen Martindale-President

AMC443614

Map on reverse side

**MINING CLAIM MAP**

Lode ( ) Placer (X)



Scale : 1" = 2000 feet



1. The above map depicts the PM-26-4 mining claim, which is located in Section (s) 26, Township 3 NORTH, Range 19 WEST, Gila & Salt Base Line Meridian, LA PAZ County, Arizona.

2. The type of corner and location monuments used are as follows: 2"X 2" Wood Post

3. The bearings and distances in degrees and feet between claim corners are as depicted on the map.

County Recorder Space:

Plomosa Mining, Inc.  
518 36<sup>TH</sup> Street  
Newport Beach, CA 92663  
(410)262-9260

**LOCATION NOTICE PLACER MINING CLAIM**

RECEIVED  
PLM AZ STATE OFFICE  
2011 APR 25 P 2: 53  
PHOENIX, ARIZONA

NOTICE IS HEREBY GIVEN that the **PM-26-5** placer mining claim has been

Located by Plomosa Mining, Inc. whose current mailing address is; 518 36TH St. Newport Beach CA 92663.

The general course of the claim is north to south and is situated in La Paz County, Arizona.

This claim is 1320' feet in length and 660' feet in width. This claim runs from the location monument on which this location notice is posted. This claim is marked by four monuments, one at each corner of the claim. The location monument on which this Notice is posted is situated within:

Township 3 North, Range 19 West, Section 26, Quarter Section: W 1/2 SW1/4 NW1/4

La Paz County, Arizona. Gila & Salt River Base and Meridian. This claim is 20 acres in size.

The locality of this claim with reference to some natural object or permanent monument and additional information (if any) concerning its locality is as follows: Section Marker and natural stone with wood post.

Dated and posted on the ground this 20<sup>TH</sup> day of February, 2017.

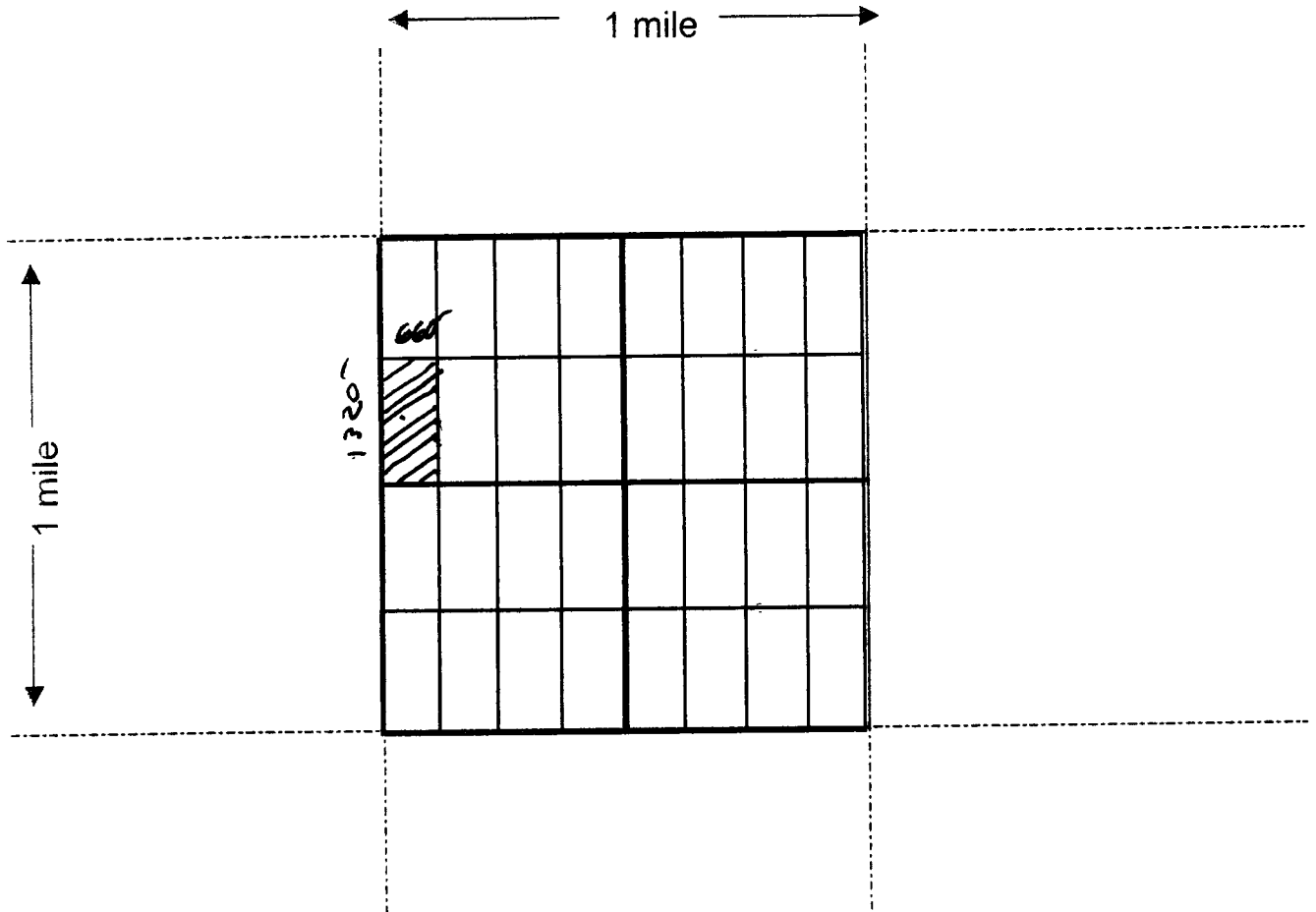
Plomosa Mining, Inc.:   
Stephen Martindale-President

AMC443615

Map on reverse side

**MINING CLAIM MAP**

Lode ( ) Placer (X)



Scale : 1" = 2000 feet

1. The above map depicts the PM-26- S mining claim, which is located in Section (s) 26, Township 3 NORTH, Range 19 WEST, Gila & Salt Base Line Meridian, LA PAZ County, Arizona.

2. The type of corner and location monuments used are as follows: 2"X 2" Wood Post

3. The bearings and distances in degrees and feet between claim corners are as depicted on the map.

County Recorder Space:

Plomosa Mining, Inc.  
518 36<sup>TH</sup> Street  
Newport Beach, CA 92663  
(410)262-9260

## LOCATION NOTICE PLACER MINING CLAIM

PHOENIX, ARIZONA

2011 APR 25 P 2:51

RECEIVED  
PLM AZ STATE OFFICE

NOTICE IS HEREBY GIVEN that the **PM-26-6** placer mining claim has been

Located by Plomosa Mining, Inc. whose current mailing address is; 518 36TH St. Newport Beach CA 92663.

The general course of the claim is north to south and is situated in La Paz County, Arizona.

This claim is 1320' feet in length and 660' feet in width. This claim runs from the location monument on which this location notice is posted. This claim is marked by four monuments, one at each corner of the claim. The location monument on which this Notice is posted is situated within:

Township 3 North, Range 19 West, Section 26, Quarter Section: E 1/2 SW1/4 NW1/4

La Paz County, Arizona. Gila & Salt River Base and Meridian. This claim is 20 acres in size.

The locality of this claim with reference to some natural object or permanent monument and additional information (if any) concerning its locality is as follows: Section Marker and natural stone with wood post.

Dated and posted on the ground this 20<sup>TH</sup> day of February, 2017.

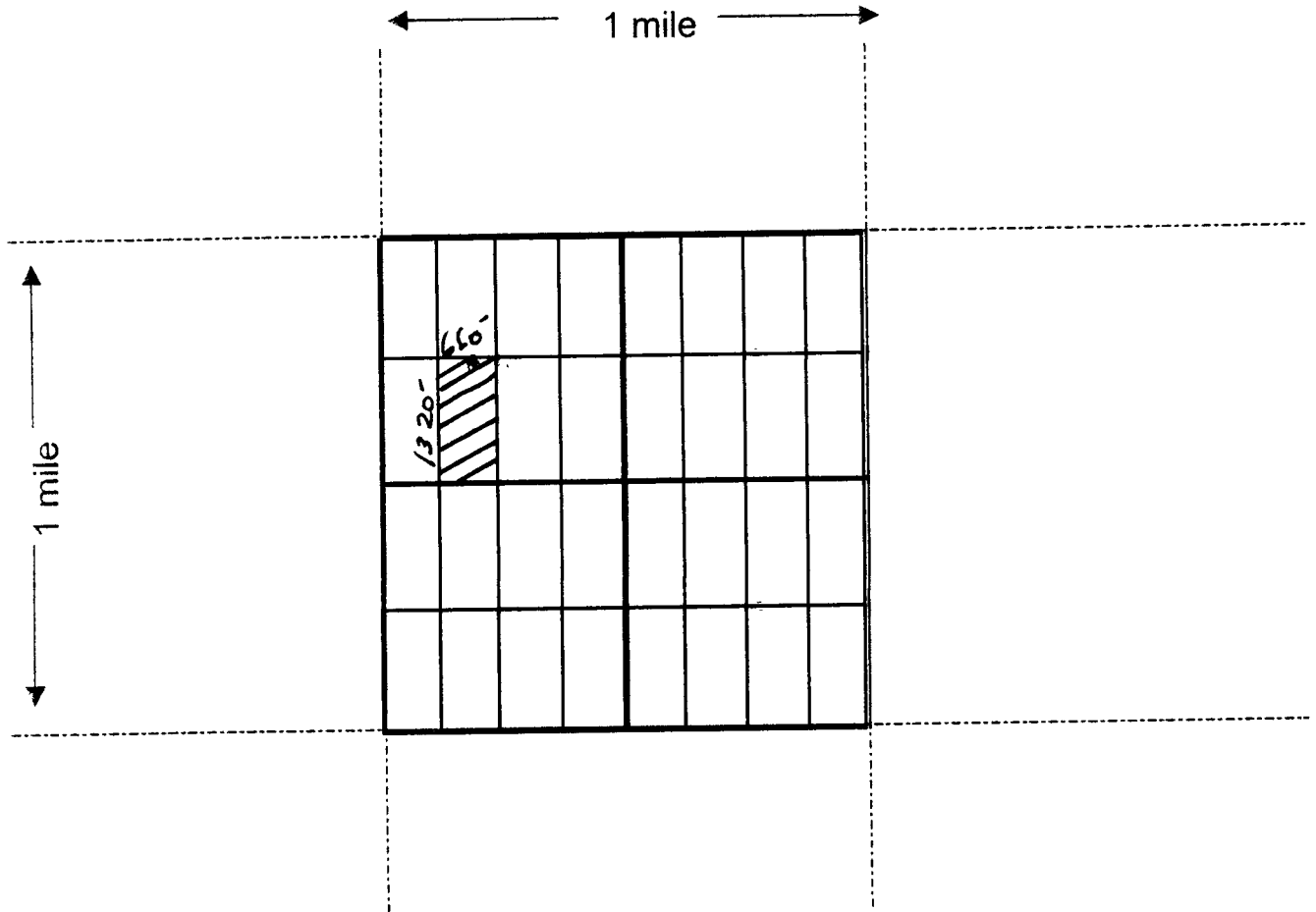
Plomosa Mining, Inc.:   
Stephen Martindale-President

AMC443616

Map on reverse side

**MINING CLAIM MAP**

Lode ( ) Placer (X)



Scale : 1" = 2000 feet



1. The above map depicts the PM-26-6 mining claim, which is located in Section (s) 26, Township 3 NORTH, Range 19 WEST, Gila & Salt Base Line Meridian, LA PAZ County, Arizona.

2. The type of corner and location monuments used are as follows: 2"X 2" Wood Post

3. The bearings and distances in degrees and feet between claim corners are as depicted on the map.

County Recorder Space:

Plomosa Mining, Inc.  
518 36<sup>TH</sup> Street  
Newport Beach, CA 92663  
(410)262-9260

## LOCATION NOTICE PLACER MINING CLAIM

RECEIVED  
RLM AZ STATE OFFICE  
2017 APR 25 P 2: 56  
PHOENIX, ARIZONA

NOTICE IS HEREBY GIVEN that the **PM-26-7** placer mining claim has been

Located by Plomosa Mining, Inc. whose current mailing address is; 518 36TH St. Newport Beach CA 92663

The general course of the claim is north to south and is situated in La Paz County, Arizona.

This claim is 1320' feet in length and 660' feet in width. This claim runs from the location monument on which this location notice is posted. This claim is marked by four monuments, one at each corner of the claim. The location monument on which this Notice is posted is situated within:

Township 3 North, Range 19 West, Section 26, Quarter Section: **W1/2 SE1/4 NW1/4**

La Paz County, Arizona. Gila & Salt River Base and Meridian. This claim is 20 acres in size.

The locality of this claim with reference to some natural object or permanent monument and additional information (if any) concerning its locality is as follows: Section Marker and natural stone with wood post.

Dated and posted on the ground this 20<sup>TH</sup> day of February, 2017.

Plomosa Mining, Inc.:

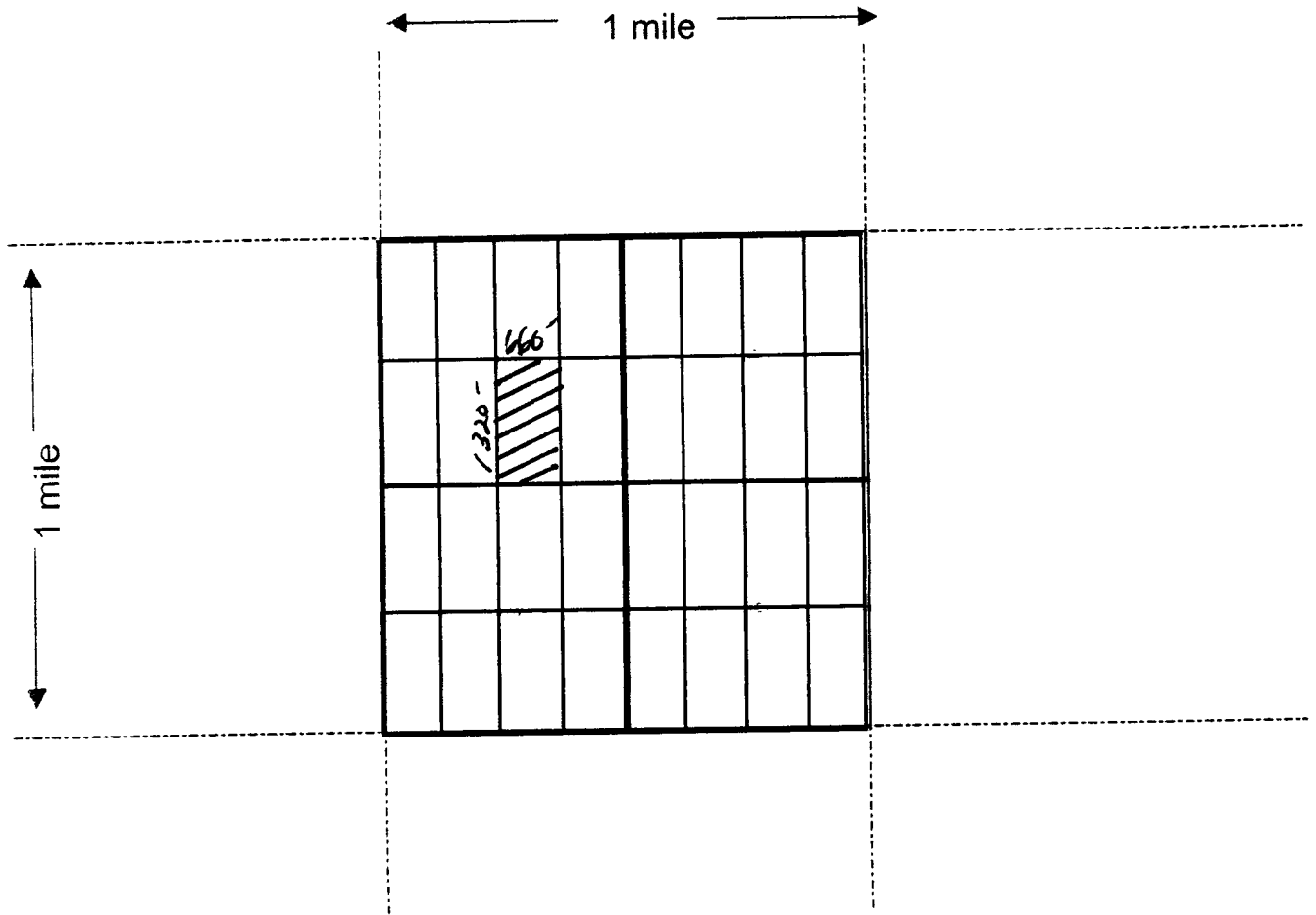
  
\_\_\_\_\_  
Stephen Martindale-President

AMC4436171

Map on reverse side

**MINING CLAIM MAP**

Lode ( ) Placer (X)



Scale : 1" = 2000 feet



1. The above map depicts the PM-26- 7 mining claim, which is located in Section (s) 26, Township 3 NORTH, Range 19 WEST, Gila & Salt Base Line Meridian, LA PAZ County, Arizona.

2. The type of corner and location monuments used are as follows: 2"X 2" Wood Post

3. The bearings and distances in degrees and feet between claim corners are as depicted on the map.



County Recorder Space:

Plomosa Mining, Inc.  
518 36<sup>TH</sup> Street  
Newport Beach, CA 92663  
(410)262-9260

## LOCATION NOTICE PLACER MINING CLAIM

RECEIVED  
BLM AZ STATE OFFICE  
2017 APR 25 P 2:55  
PHOENIX, ARIZONA

NOTICE IS HEREBY GIVEN that the **PM-26-8** placer mining claim has been

Located by Plomosa Mining, Inc. whose current mailing address is; 518 36TH St. Newport Beach CA 92663

The general course of the claim is north to south and is situated in La Paz County, Arizona.

This claim is 1320' feet in length and 660' feet in width. This claim runs from the location monument on which this location notice is posted. This claim is marked by four monuments, one at each corner of the claim. The location monument on which this Notice is posted is situated within:

Township 3 North, Range 19 West, Section 26, Quarter Section: E1/2 SE1/4 NW1/4

La Paz County, Arizona. Gila & Salt River Base and Meridian. This claim is 20 acres in size.

The locality of this claim with reference to some natural object or permanent monument and additional information (if any) concerning its locality is as follows: Section Marker and natural stone with wood post.

Dated and posted on the ground this 20<sup>TH</sup> day of February, 2017.

Plomosa Mining, Inc.:

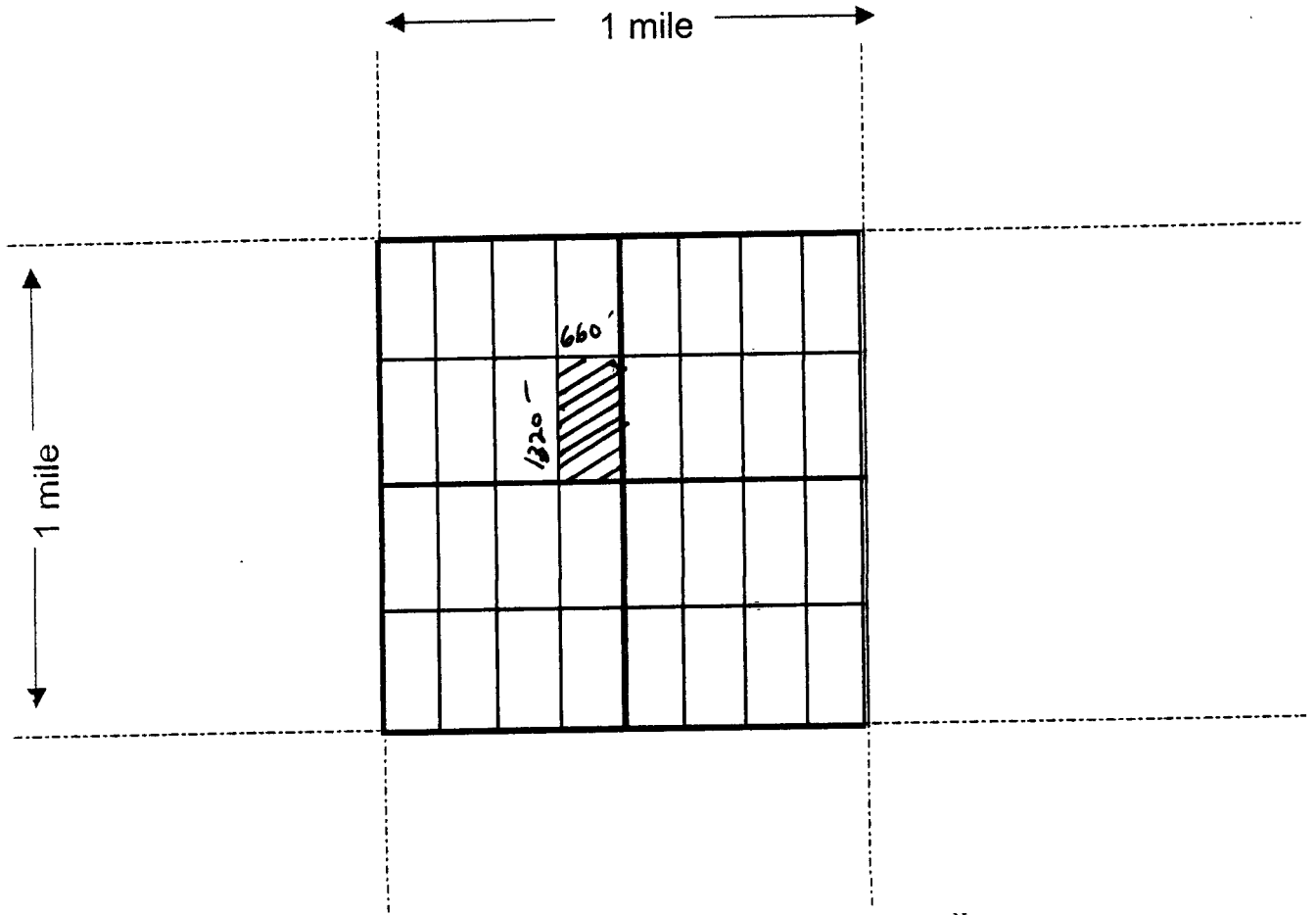
  
Stephen Martindale-President

AMC443618

Map on reverse side

**MINING CLAIM MAP**

Lode ( ) Placer (X)



Scale : 1" = 2000 feet



1. The above map depicts the PM-26-2 mining claim, which is located in Section (s) 26, Township 3 NORTH, Range 19 WEST, Gila & Salt Base Line Meridian, LA PAZ County, Arizona.

2. The type of corner and location monuments used are as follows: 2"X 2" Wood Post

3. The bearings and distances in degrees and feet between claim corners are as depicted on the map.

County Recorder Space:

Plomosa Mining, Inc.  
518 36<sup>TH</sup> Street  
Newport Beach, CA 92663  
(410)262-9260

## LOCATION NOTICE PLACER MINING CLAIM

RECEIVED  
PLM AZ STATE OFFICE  
2017 APR 25 P 2:55  
PHOENIX, ARIZONA

NOTICE IS HEREBY GIVEN that the **PM-26-9** placer mining claim has been

Located by Plomosa Mining, Inc. whose current mailing address is; 518 36TH St. Newport Beach CA 92663.

The general course of the claim is north to south and is situated in La Paz County, Arizona.

This claim is 1320' feet in length and 660' feet in width. This claim runs from the location monument on which this location notice is posted. This claim is marked by four monuments, one at each corner of the claim. The location monument on which this Notice is posted is situated within:

Township 3 North, Range 19 West, Section 26, Quarter Section: W1/2 NW1/4 NE1/4

La Paz County, Arizona. Gila & Salt River Base and Meridian. This claim is 20 acres in size.

The locality of this claim with reference to some natural object or permanent monument and additional information (if any) concerning its locality is as follows: Section Marker and natural stone with wood post.

Dated and posted on the ground this 20<sup>TH</sup> day of February, 2017.

Plomosa Mining, Inc.:

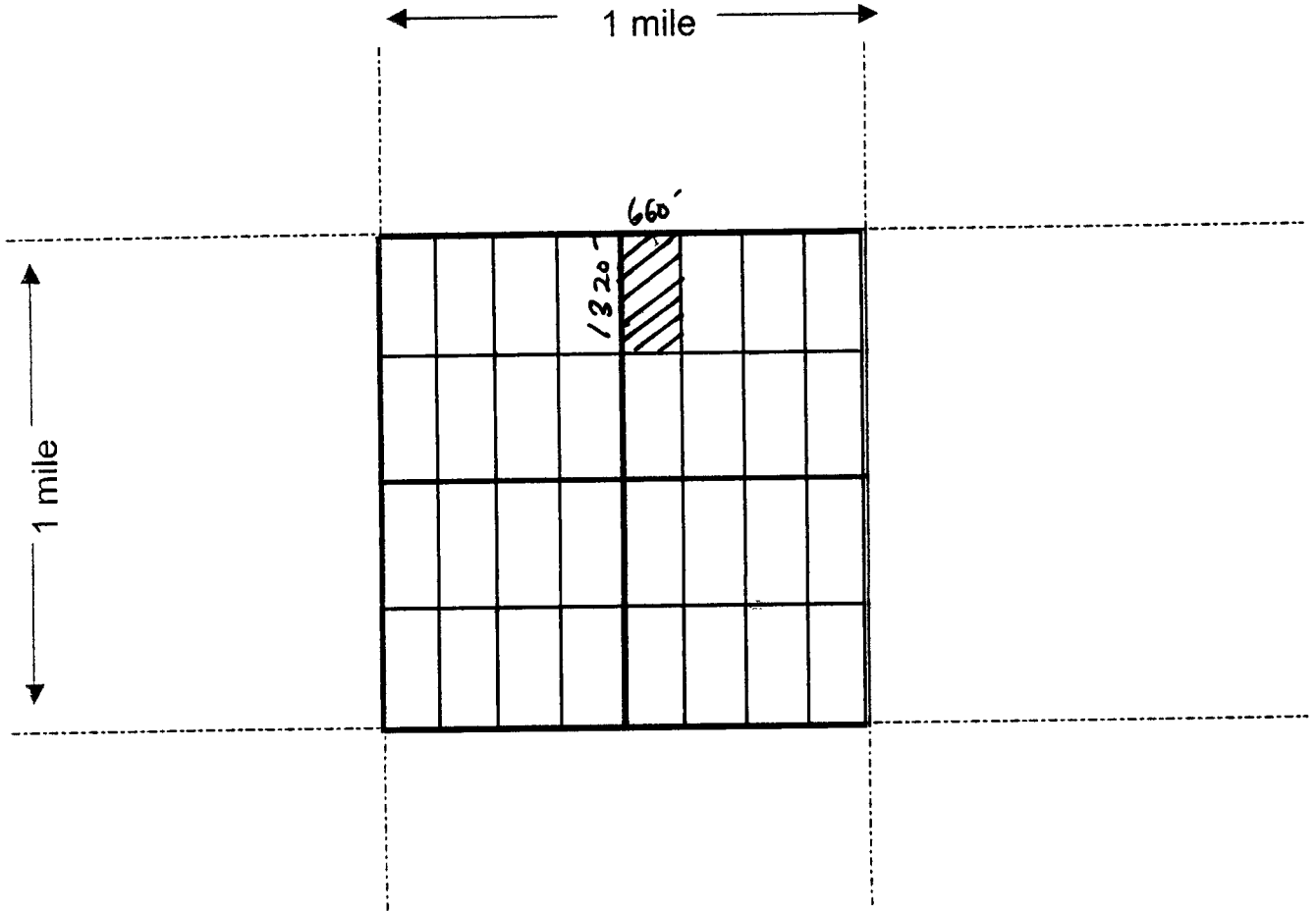
  
Stephen Martindale-President

AMC443619

Map on reverse side

**MINING CLAIM MAP**

Lode ( ) Placer (X)



Scale : 1" = 2000 feet



1. The above map depicts the PM-26-4 mining claim, which is located in Section (s) 26, Township 3 NORTH, Range 19 WEST, Gila & Salt Base Line Meridian, LA PAZ County, Arizona.

2. The type of corner and location monuments used are as follows: 2"X 2" Wood Post

3. The bearings and distances in degrees and feet between claim corners are as depicted on the map.

\_\_\_\_\_

County Recorder Space:

Plomosa Mining, Inc.  
518 36<sup>TH</sup> Street  
Newport Beach, CA 92663  
(410)262-9260

**LOCATION NOTICE PLACER MINING CLAIM**

RECEIVED  
BLM AZ STATE OFFICE  
2017 APR 25 P 2:52  
TUCSON, ARIZONA

NOTICE IS HEREBY GIVEN that the **PM-26-10** placer mining claim has been

Located by Plomosa Mining, Inc. whose current mailing address is; 518 36TH St. Newport Beach CA 92663

The general course of the claim is north to south and is situated in La Paz County, Arizona.

This claim is 1320' feet in length and 660' feet in width. This claim runs from the location monument on which this location notice is posted. This claim is marked by four monuments, one at each corner of the claim. The location monument on which this Notice is posted is situated within:

Township 3 North, Range 19 West, Section 26, Quarter Section: E1/2 NW1/4 NE1/4

La Paz County, Arizona. Gila & Salt River Base and Meridian. This claim is 20 acres in size.

The locality of this claim with reference to some natural object or permanent monument and additional information (if any) concerning its locality is as follows: Section Marker and natural stone with wood post.

Dated and posted on the ground this 20<sup>TH</sup> day of February, 2017.

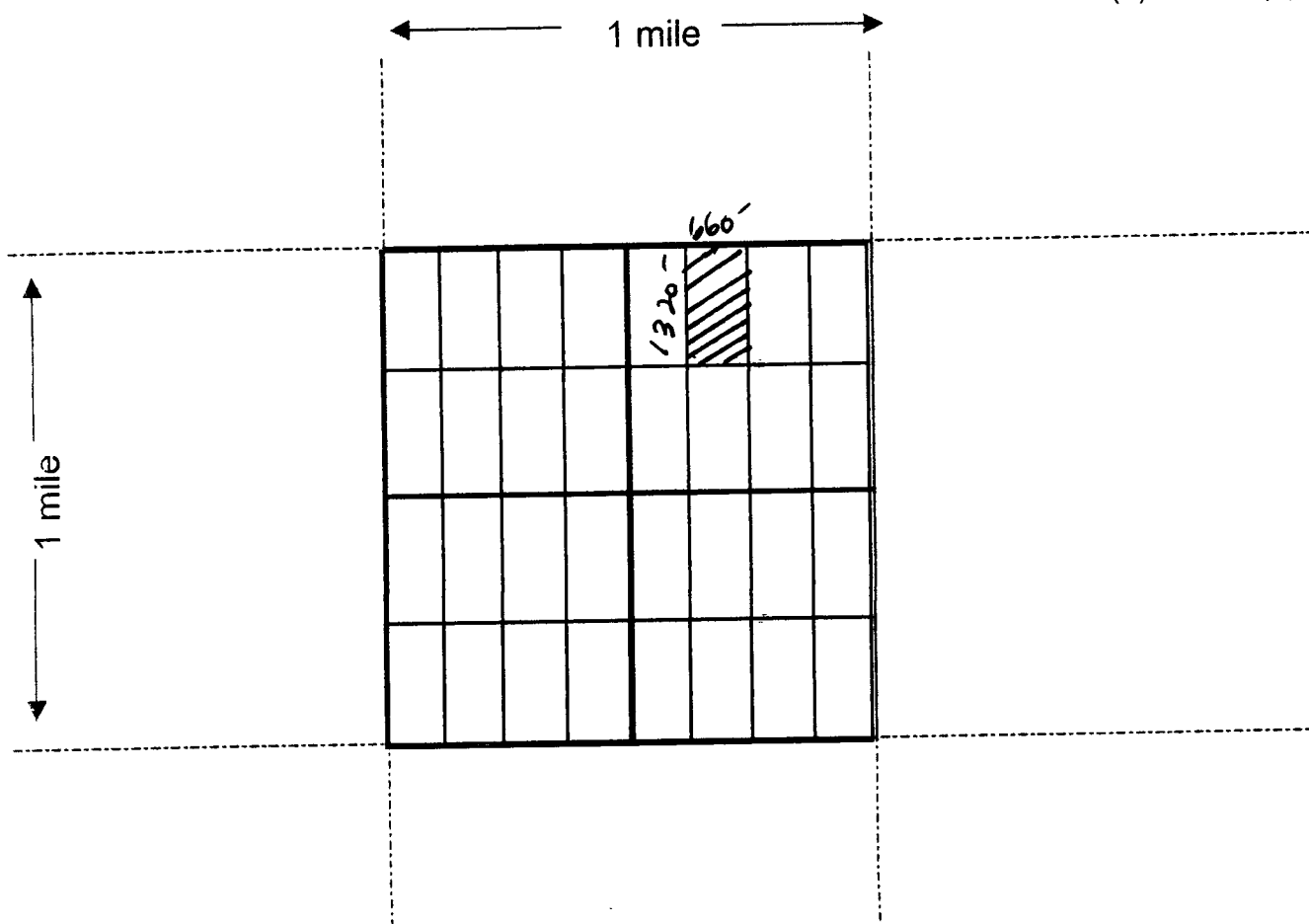
Plomosa Mining, Inc.:   
Stephen Martindale-President

AMC443620

Map on reverse side

**MINING CLAIM MAP**

Lode ( ) Placer (X)



Scale : 1" = 2000 feet



1. The above map depicts the PM-26-10 mining claim, which is located in Section (s) 26, Township 3 NORTH, Range 19 WEST, Gila & Salt Base Line Meridian. LA PAZ County, Arizona.

2. The type of corner and location monuments used are as follows: 2"X 2" Wood Post

3. The bearings and distances in degrees and feet between claim corners are as depicted on the map.

\_\_\_\_\_

County Recorder Space:

Plomosa Mining, Inc.  
518 36<sup>TH</sup> Street  
Newport Beach, CA 92663  
(410)262-9260

## LOCATION NOTICE PLACER MINING CLAIM

RECEIVED  
PLM AZ STATE OFFICE  
2017 APR 25 P 2:14  
PHOENIX, ARIZONA

NOTICE IS HEREBY GIVEN that the **PM-26-11** placer mining claim has been  
Located by Plomosa Mining, Inc. whose current mailing address is; 518 36TH St. Newport Beach, CA 92663.

The general course of the claim is north to south and is situated in La Paz County, Arizona.

This claim is 1320' feet in length and 660' feet in width. This claim runs from the location monument on which this location notice is posted. This claim is marked by four monuments, one at each corner of the claim. The location monument on which this Notice is posted is situated within:

Township 3 North, Range 19 West, Section 26, Quarter Section: **W1/2 NE1/4 NE1/4**

La Paz County, Arizona. Gila & Salt River Base and Meridian. This claim is 20 acres in size.

The locality of this claim with reference to some natural object or permanent monument and additional information (if any) concerning its locality is as follows: Section Marker and natural stone with wood post.

Dated and posted on the ground this 20<sup>TH</sup> day of February, 2017.

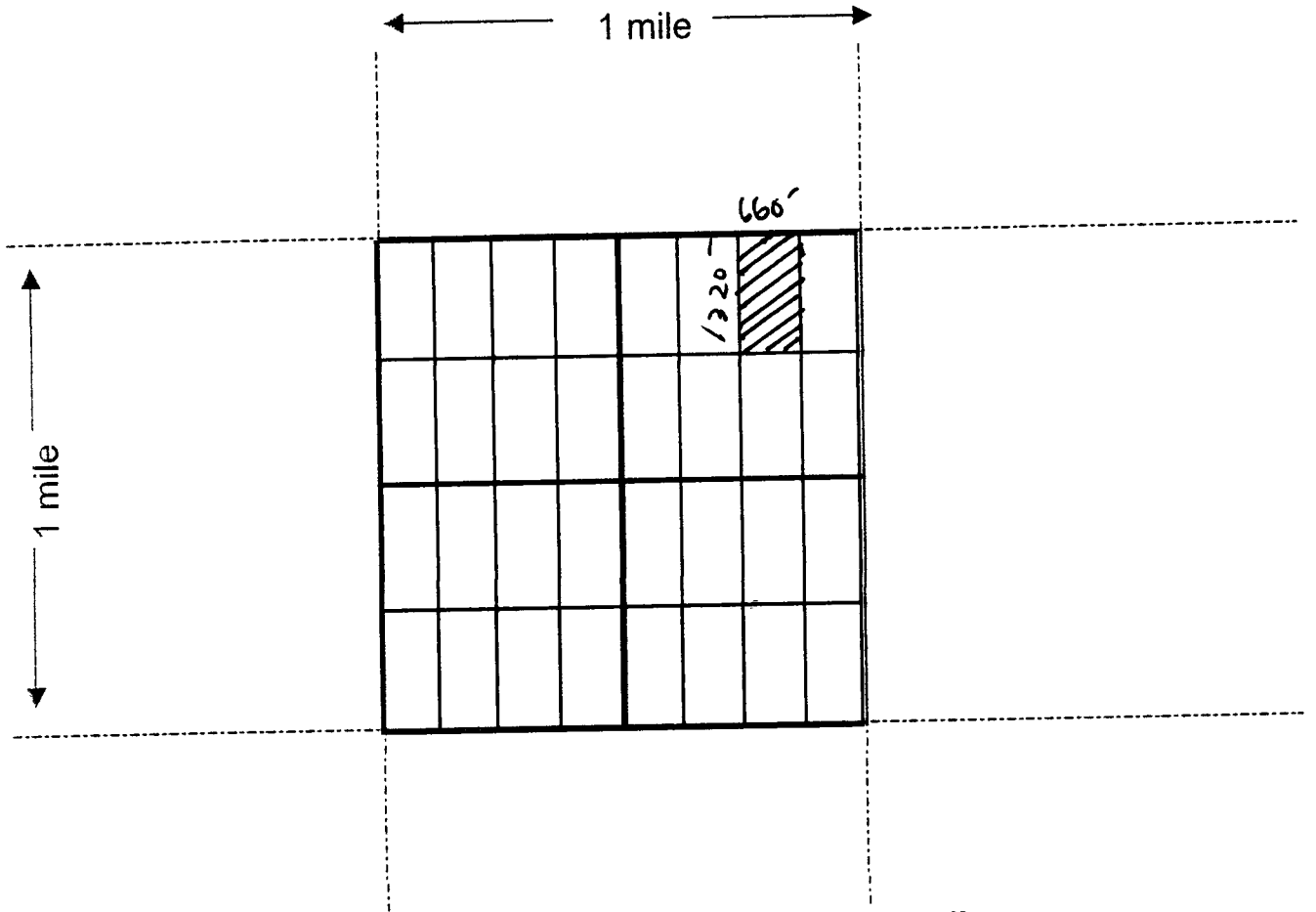
Plomosa Mining, Inc.:   
Stephen Martindale-President

AMC443621

Map on reverse side

**MINING CLAIM MAP**

Lode ( ) Placer (X)



Scale : 1" = 2000 feet

1. The above map depicts the PM-26- (I mining claim, which is located in Section (s) 26, Township 3 NORTH, Range 19 WEST, Gila & Salt Base Line Meridian, LA PAZ County, Arizona.

2. The type of corner and location monuments used are as follows: 2"X 2" Wood Post

3. The bearings and distances in degrees and feet between claim corners are as depicted on the map.



County Recorder Space:

Plomosa Mining, Inc.  
518 36<sup>TH</sup> Street  
Newport Beach, CA 92663  
(410)262-9260

## LOCATION NOTICE PLACER MINING CLAIM

RECEIVED  
DLM AZ STATE OFFICE  
2017 APR 25 P 2:51  
PHOENIX, ARIZONA

NOTICE IS HEREBY GIVEN that the **PM-26-12** placer mining claim has been

Located by Plomosa Mining, Inc. whose current mailing address is; 518 36TH St. Newport Beach CA 92663.

The general course of the claim is north to south and is situated in La Paz County, Arizona.

This claim is 1320' feet in length and 660' feet in width. This claim runs from the location monument on which this location notice is posted. This claim is marked by four monuments, one at each corner of the claim. The location monument on which this Notice is posted is situated within:

Township 3 North, Range 19 West, Section 26, Quarter Section: E1/2 NE1/4 NE1/4

La Paz County, Arizona. Gila & Salt River Base and Meridian. This claim is 20 acres in size.

The locality of this claim with reference to some natural object or permanent monument and additional information (if any) concerning its locality is as follows: Section Marker and natural stone with wood post.

Dated and posted on the ground this 20<sup>TH</sup> day of February, 2017.

Plomosa Mining, Inc.:

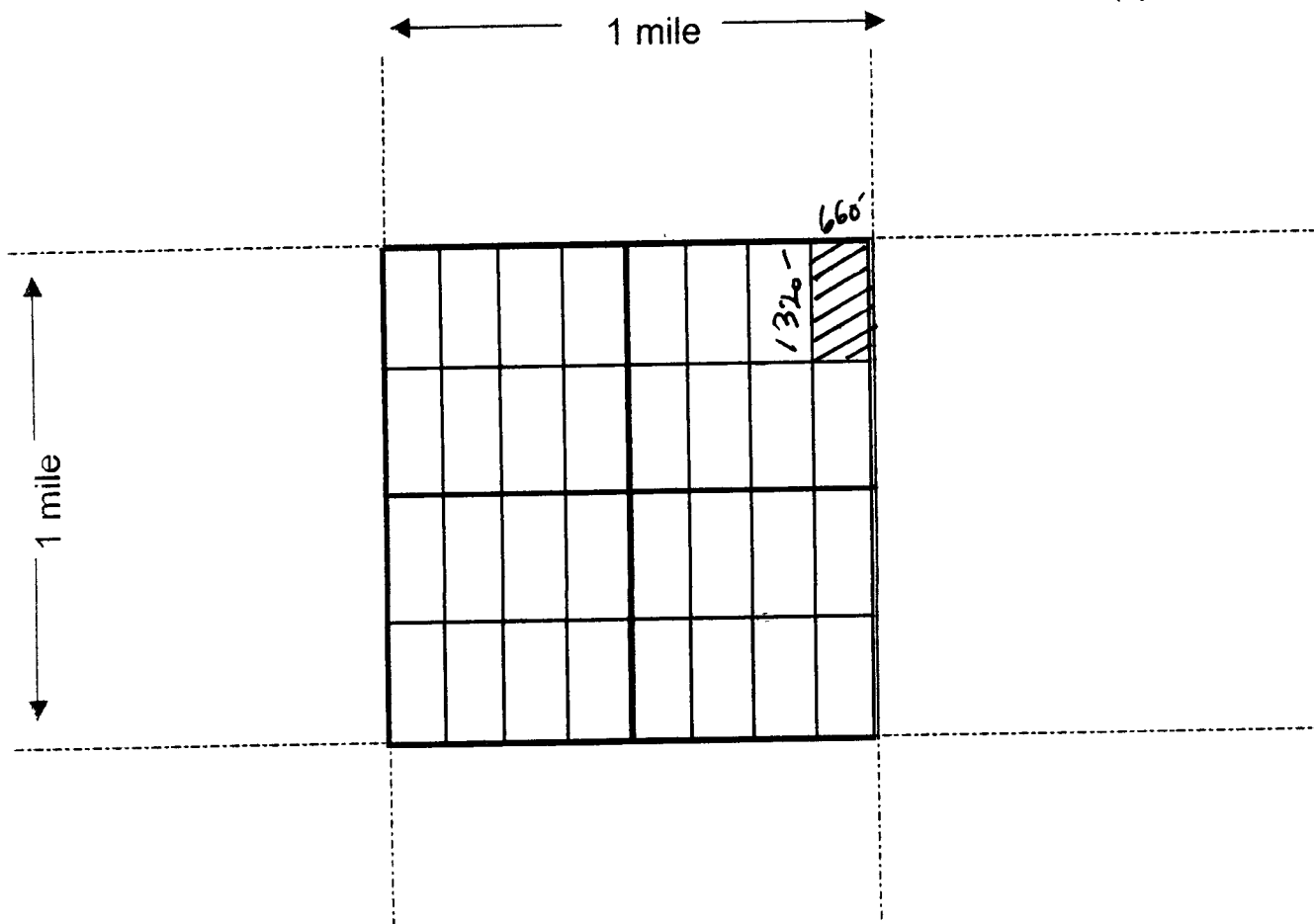
  
Stephen Martindale-President

AMC443622

Map on reverse side

**MINING CLAIM MAP**

Lode ( ) Placer (X)



Scale : 1" = 2000 feet



1. The above map depicts the PM-26- 12 mining claim, which is located in Section (s) 26, Township 3 NORTH, Range 19 WEST, Gila & Salt Base Line Meridian, LA PAZ County, Arizona.

2. The type of corner and location monuments used are as follows: 2"X 2" Wood Post

3. The bearings and distances in degrees and feet between claim corners are as depicted on the map.

County Recorder Space:

Plomosa Mining, Inc.  
518 36<sup>TH</sup> Street  
Newport Beach, CA 92663  
(410)262-9260

**LOCATION NOTICE PLACER MINING CLAIM**

RECEIVED  
RLM AZ STATE OFFICE  
2017 APR 25 P 2:54  
PHOENIX, ARIZONA

NOTICE IS HEREBY GIVEN that the **PM-26-13** placer mining claim has been

Located by Plomosa Mining, Inc. whose current mailing address is; 518 36TH St. Newport Beach CA 92663.

The general course of the claim is north to south and is situated in La Paz County, Arizona.

This claim is 1320' feet in length and 660' feet in width. This claim runs from the location monument on which this location notice is posted. This claim is marked by four monuments, one at each corner of the claim. The location monument on which this Notice is posted is situated within:

Township 3 North, Range 19 West, Section 26, Quarter Section: **W1/2 SW1/4 NE1/4**

La Paz County, Arizona. Gila & Salt River Base and Meridian. This claim is 20 acres in size.

The locality of this claim with reference to some natural object or permanent monument and additional information (if any) concerning its locality is as follows: Section Marker and natural stone with wood post.

Dated and posted on the ground this 20<sup>TH</sup> day of February, 2017.

Plomosa Mining, Inc.:

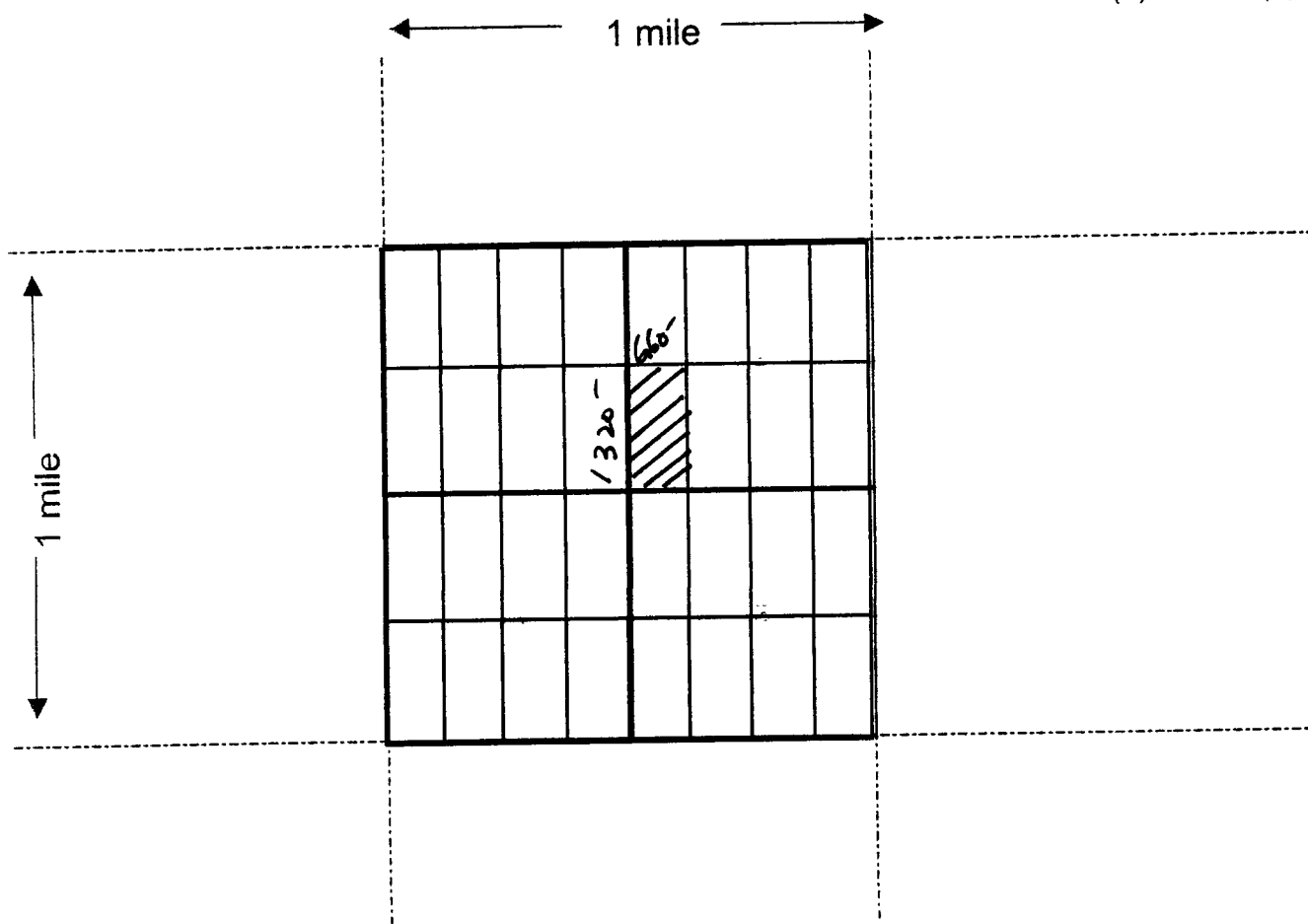
  
Stephen Martindale-President

AMC443623

Map on reverse side

**MINING CLAIM MAP**

Lode ( ) Placer (X)



Scale : 1" = 2000 feet



1. The above map depicts the PM-26-13 mining claim, which is located in Section (s) 26, Township 3 NORTH, Range 19 WEST, Gila & Salt Base Line Meridian, LA PAZ County, Arizona.

2. The type of corner and location monuments used are as follows: 2"X 2" Wood Post

3. The bearings and distances in degrees and feet between claim corners are as depicted on the map.

\_\_\_\_\_

\_\_\_\_\_

County Recorder Space:

Plomosa Mining, Inc.  
518 36<sup>TH</sup> Street  
Newport Beach, CA 92663  
(410)262-9260

**LOCATION NOTICE PLACER MINING CLAIM**

RECEIVED  
PLM AZ STATE OFFICE  
2017 APR 25 P 2:54  
PHOENIX, ARIZONA

NOTICE IS HEREBY GIVEN that the **PM-26-14** placer mining claim has been

Located by Plomosa Mining, Inc. whose current mailing address is; 518 36TH St. Newport Beach CA 92663.

The general course of the claim is north to south and is situated in La Paz County, Arizona.

This claim is 1320' feet in length and 660' feet in width. This claim runs from the location monument on which this location notice is posted. This claim is marked by four monuments, one at each corner of the claim. The location monument on which this Notice is posted is situated within:

Township 3 North, Range 19 West, Section 26, Quarter Section: E1/2 SW1/4 NE1/4

La Paz County, Arizona. Gila & Salt River Base and Meridian. This claim is 20 acres in size.

The locality of this claim with reference to some natural object or permanent monument and additional information (if any) concerning its locality is as follows: Section Marker and natural stone with wood post.

Dated and posted on the ground this 20<sup>TH</sup> day of February, 2017.

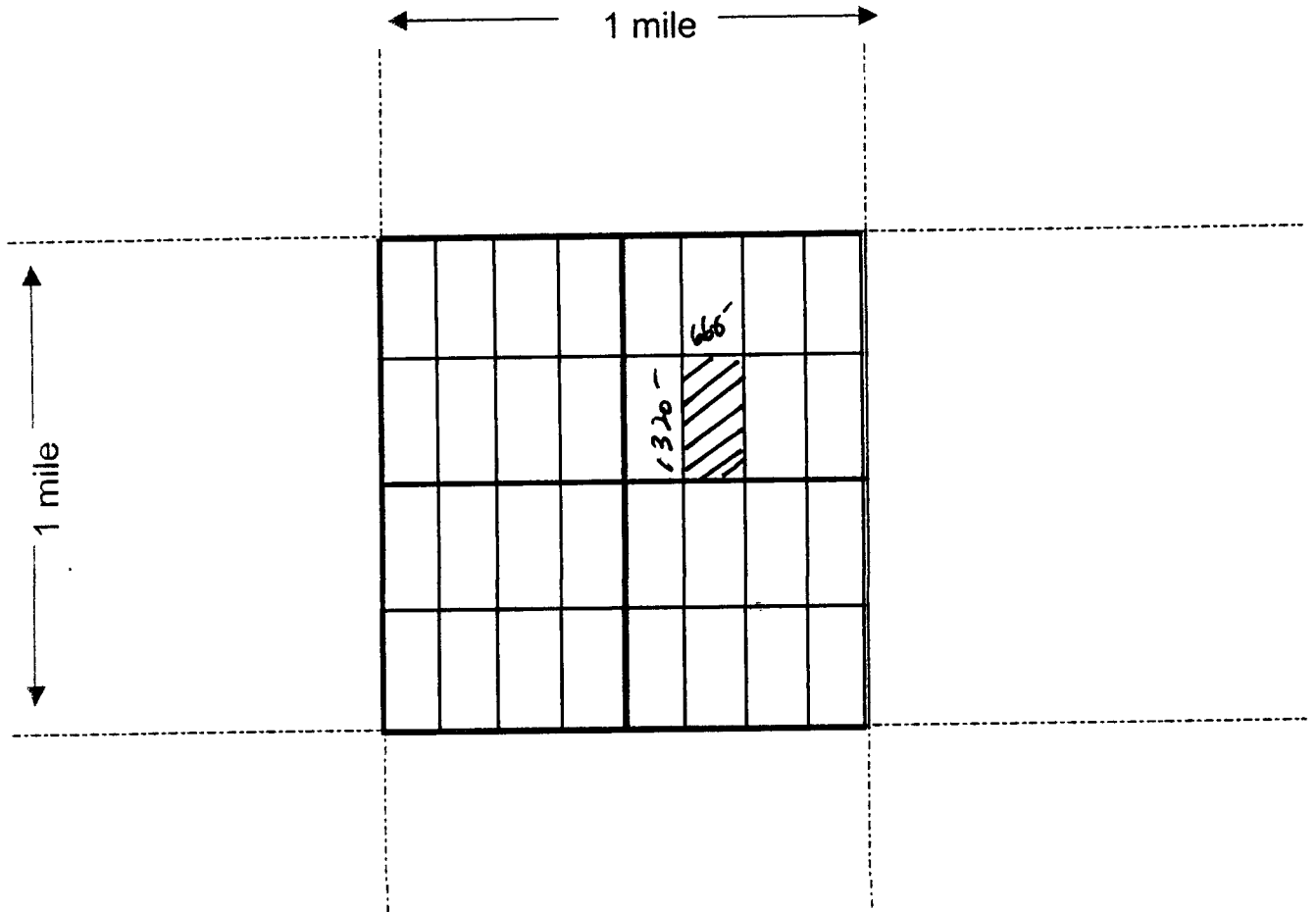
Plomosa Mining, Inc.:   
Stephen Martindale-President

AMC443624

Map on reverse side

**MINING CLAIM MAP**

Lode ( ) Placer (X)



Scale : 1" = 2000 feet



1. The above map depicts the PM-26- 14 mining claim, which is located in Section (s) 26, Township 3 NORTH, Range 19 WEST, Gila & Salt Base Line Meridian, LA PAZ County, Arizona.

2. The type of corner and location monuments used are as follows: 2"X 2" Wood Post

3. The bearings and distances in degrees and feet between claim corners are as depicted on the map.

County Recorder Space:

Plomosa Mining, Inc.  
518 36<sup>TH</sup> Street  
Newport Beach, CA 92663  
(410)262-9260

## LOCATION NOTICE PLACER MINING CLAIM

RECEIVED  
PLM AZ STATE OFFICE  
2017 APR 25 P 2:58 PM  
PHOENIX, ARIZONA

NOTICE IS HEREBY GIVEN that the **PM-26-15** placer mining claim has been

Located by Plomosa Mining, Inc. whose current mailing address is; 518 36<sup>TH</sup> St. Newport Beach CA 92663

The general course of the claim is north to south and is situated in La Paz County, Arizona.

This claim is 1320' feet in length and 660' feet in width. This claim runs from the location monument on which this location notice is posted. This claim is marked by four monuments, one at each corner of the claim. The location monument on which this Notice is posted is situated within:

Township 3 North, Range 19 West, Section 26, Quarter Section: W1/2 SE1/4 NE1/4

La Paz County, Arizona. Gila & Salt River Base and Meridian. This claim is 20 acres in size.

The locality of this claim with reference to some natural object or permanent monument and additional information (if any) concerning its locality is as follows: Section Marker and natural stone with wood post.

Dated and posted on the ground this 20<sup>TH</sup> day of February, 2017.

Plomosa Mining, Inc.:

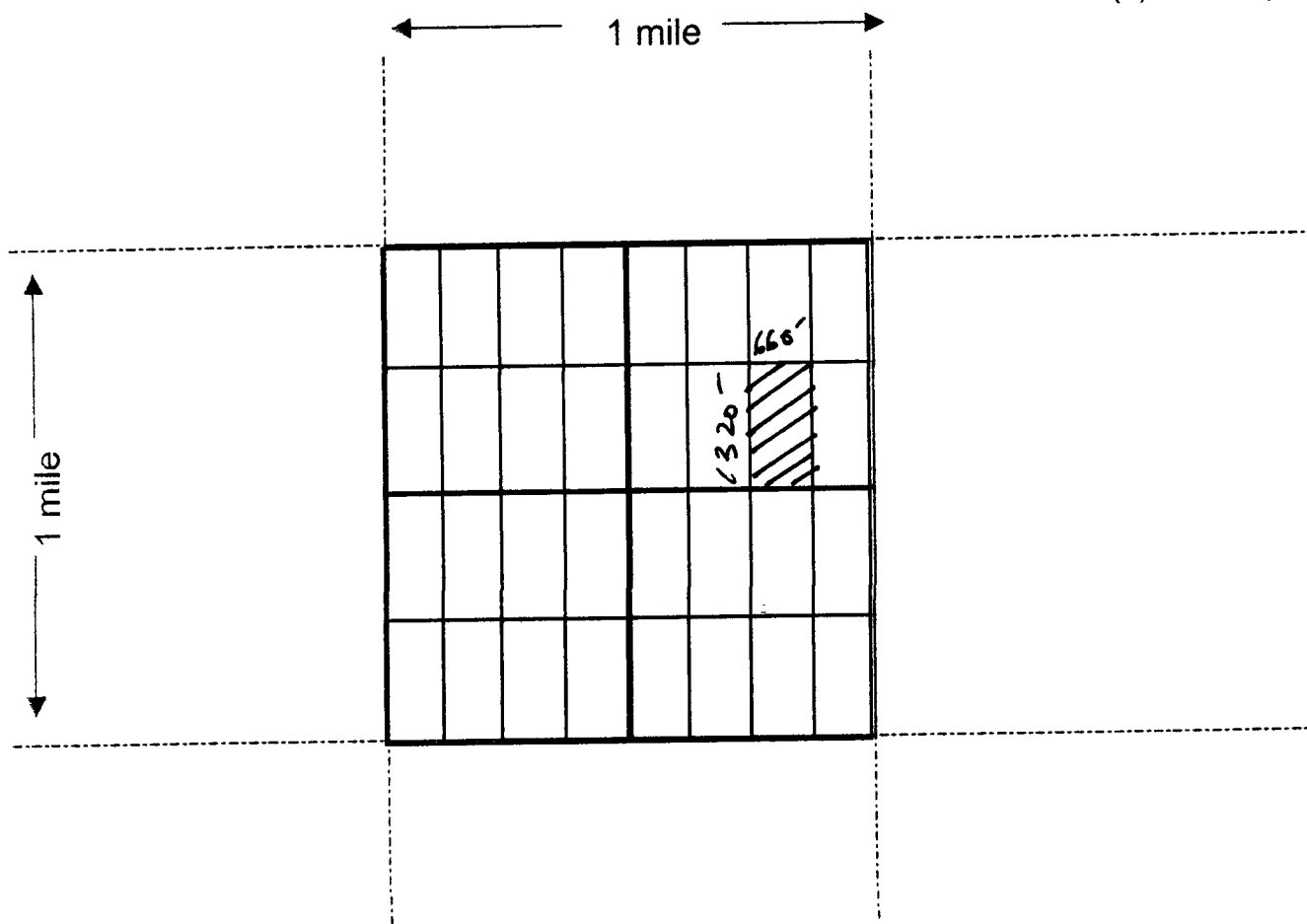
  
\_\_\_\_\_  
Stephen Martindale-President

AMC443625

Map on reverse side

**MINING CLAIM MAP**

Lode ( ) Placer (X)



Scale : 1" = 2000 feet



1. The above map depicts the PM-26-15 mining claim, which is located in Section (s) 26, Township 3 NORTH, Range 19 WEST, Gila & Salt Base Line Meridian, LA PAZ County, Arizona.

2. The type of corner and location monuments used are as follows: 2"X 2" Wood Post

3. The bearings and distances in degrees and feet between claim corners are as depicted on the map.



County Recorder Space:

Plomosa Mining, Inc.  
518 36<sup>TH</sup> Street  
Newport Beach, CA 92663  
(410)262-9260

## LOCATION NOTICE PLACER MINING CLAIM

RECEIVED  
CLM AZ STATE OFFICE  
2017 APR 25 P 2:55  
TUCSON, ARIZONA

NOTICE IS HEREBY GIVEN that the **PM-26-16** placer mining claim has been

Located by Plomosa Mining, Inc. whose current mailing address is; 518 36TH St. Newport Beach CA 92663

The general course of the claim is north to south and is situated in La Paz County, Arizona.

This claim is 1320' feet in length and 660' feet in width. This claim runs from the location monument on which this location notice is posted. This claim is marked by four monuments, one at each corner of the claim. The location monument on which this Notice is posted is situated within:

Township 3 North, Range 19 West, Section 26, Quarter Section: E1/2 SE1/4 NE1/4

La Paz County, Arizona. Gila & Salt River Base and Meridian. This claim is 20 acres in size.

The locality of this claim with reference to some natural object or permanent monument and additional information (if any) concerning its locality is as follows: Section Marker and natural stone with wood post.

Dated and posted on the ground this 20<sup>TH</sup> day of February, 2017.

Plomosa Mining, Inc.:

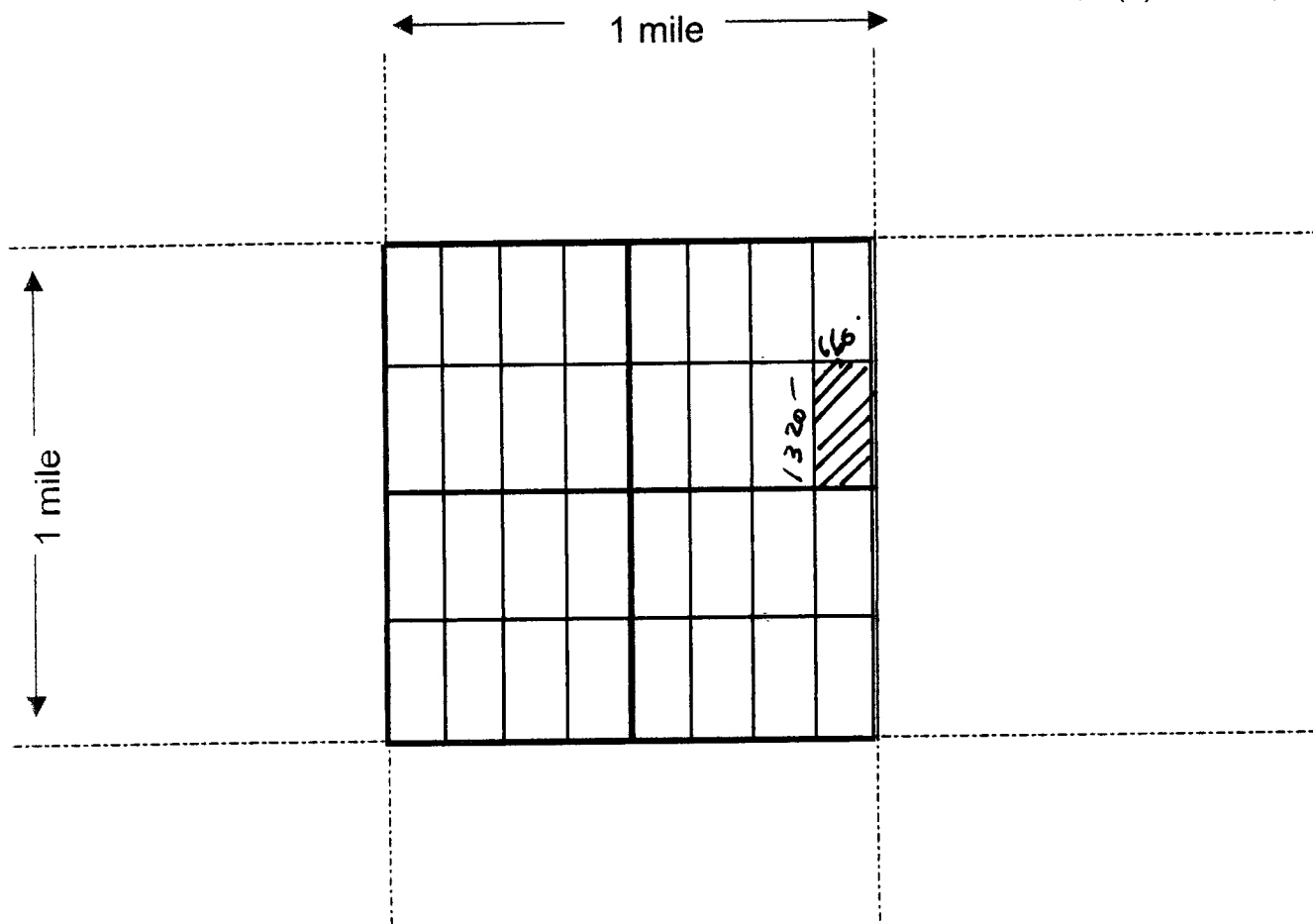
  
Stephen Martindale-President

AMC443626

Map on reverse side

**MINING CLAIM MAP**

Lode ( ) Placer (X)



Scale : 1" = 2000 feet



1. The above map depicts the PM-26-16 mining claim, which is located in Section (s) 26, Township 3 NORTH, Range 19 WEST, Gila & Salt Base Line Meridian.  
LA PAZ County, Arizona.

2. The type of corner and location monuments used are as follows: 2"X 2" Wood Post

3. The bearings and distances in degrees and feet between claim corners are as depicted on the map.

County Recorder Space:

Plomosa Mining, Inc.  
518 36<sup>TH</sup> Street  
Newport Beach, CA 92663  
(410)262-9260

## LOCATION NOTICE PLACER MINING CLAIM

RECEIVED  
91M AZ STATE OFFICE  
2017 APR 25 P 2:5  
PHOENIX, ARIZONA

NOTICE IS HEREBY GIVEN that the **PM-26-17** placer mining claim has been

Located by Plomosa Mining, Inc. whose current mailing address is; 518 36TH St. Newport Beach CA 92663.

The general course of the claim is north to south and is situated in La Paz County, Arizona.

This claim is 1320' feet in length and 660' feet in width. This claim runs from the location monument on which this location notice is posted. This claim is marked by four monuments, one at each corner of the claim. The location monument on which this Notice is posted is situated within:

Township 3 North, Range 19 West, Section 26, Quarter Section: W1/2 NW1/4 SW1/4

La Paz County, Arizona. Gila & Salt River Base and Meridian. This claim is 20 acres in size.

The locality of this claim with reference to some natural object or permanent monument and additional information (if any) concerning its locality is as follows: Section Marker and natural stone with wood post.

Dated and posted on the ground this 20<sup>TH</sup> day of February, 2017.

Plomosa Mining, Inc.:

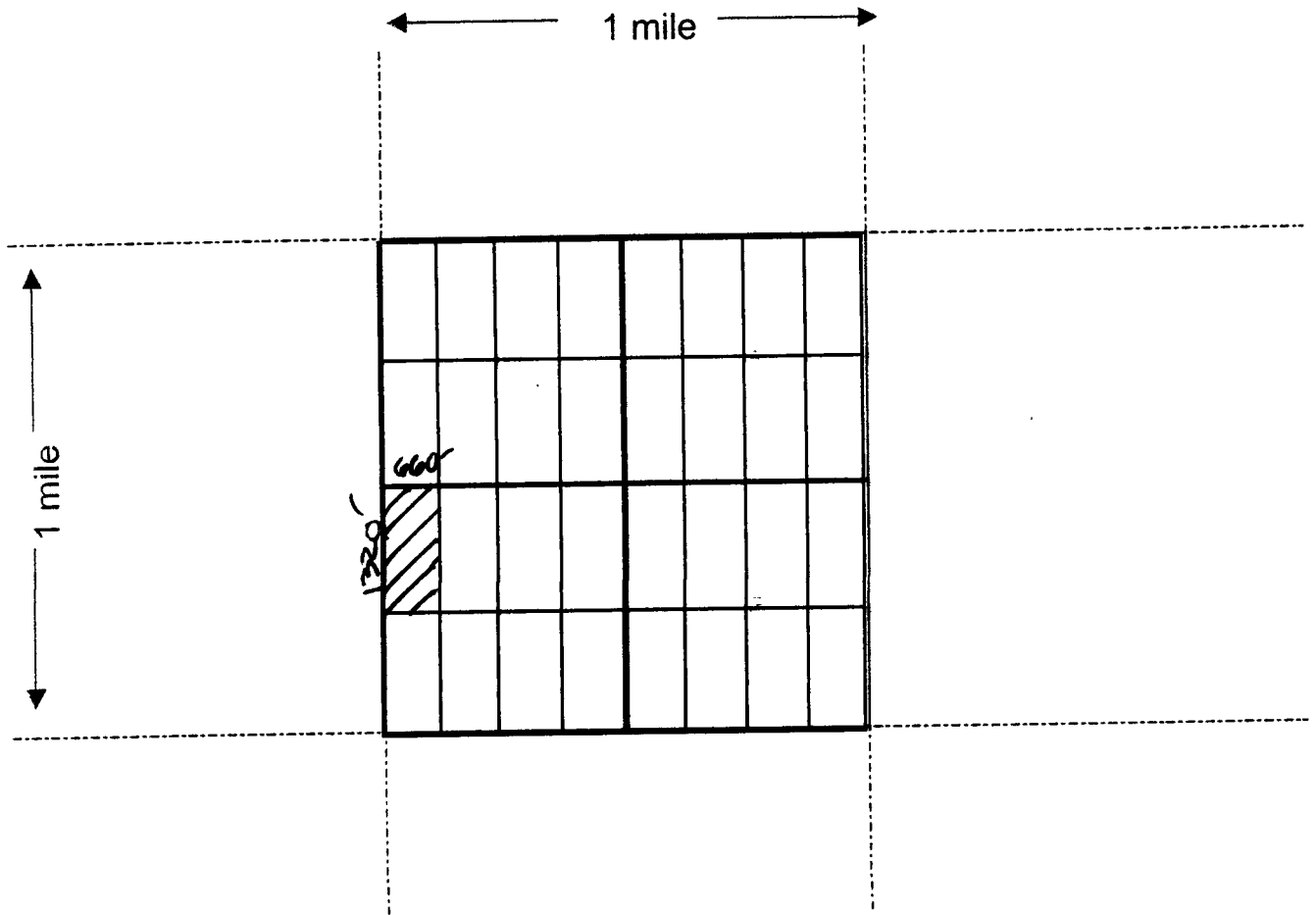
  
Stephen Martindale-President

Map on reverse side

AMC443627

**MINING CLAIM MAP**

Lode ( ) Placer (X)



Scale : 1" = 2000 feet



1. The above map depicts the PM-26-17 mining claim, which is located in Section (s) 26, Township 3 NORTH, Range 19 WEST, Gila & Salt Base Line Meridian, LA PAZ County, Arizona.

2. The type of corner and location monuments used are as follows: 2"X 2" Wood Post

3. The bearings and distances in degrees and feet between claim corners are as depicted on the map.

County Recorder Space:

Plomosa Mining, Inc.  
518 36<sup>TH</sup> Street  
Newport Beach, CA 92663  
(410)262-9260

## LOCATION NOTICE PLACER MINING CLAIM

RECEIVED  
BLM AZ STATE OFFICE  
2017 APR 25 P 2:54  
PHOENIX, ARIZONA

NOTICE IS HEREBY GIVEN that the **PM-26-18** placer mining claim has been

Located by Plomosa Mining, Inc. whose current mailing address is; 518 36<sup>TH</sup> St. Newport Beach CA 92663.

The general course of the claim is north to south and is situated in La Paz County, Arizona.

This claim is 1320' feet in length and 660' feet in width. This claim runs from the location monument on which this location notice is posted. This claim is marked by four monuments, one at each corner of the claim. The location monument on which this Notice is posted is situated within:

Township 3 North, Range 19 West, Section 26, Quarter Section: E1/2 NW1/4 SW1/4

La Paz County, Arizona. Gila & Salt River Base and Meridian. This claim is 20 acres in size.

The locality of this claim with reference to some natural object or permanent monument and additional information (if any) concerning its locality is as follows: Section Marker and natural stone with wood post.

Dated and posted on the ground this 20<sup>TH</sup> day of February, 2017.

Plomosa Mining, Inc.:

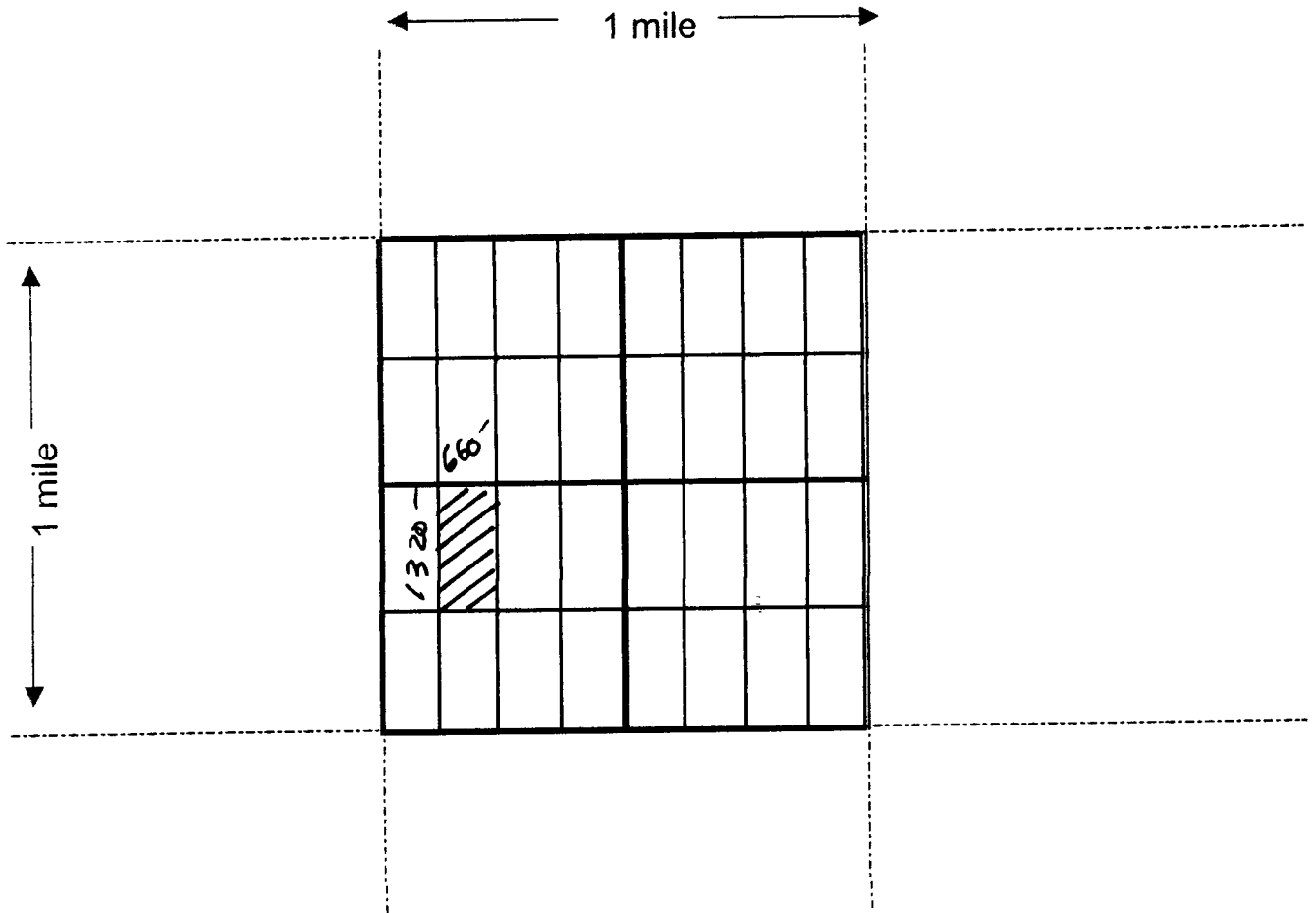
  
Stephen Martindale-President

AMC443628

Map on reverse side

**MINING CLAIM MAP**

Lode ( ) Placer (X)



Scale : 1" = 2000 feet



1. The above map depicts the PM-26-18 mining claim, which is located in Section (s) 26, Township 3 NORTH, Range 19 WEST, Gila & Salt Base Line Meridian, LA PAZ County, Arizona.

2. The type of corner and location monuments used are as follows: 2"X 2" Wood Post

3. The bearings and distances in degrees and feet between claim corners are as depicted on the map.

---

County Recorder Space:

Plomosa Mining, Inc.  
518 36<sup>TH</sup> Street  
Newport Beach, CA 92663  
(410)262-9260

**LOCATION NOTICE PLACER MINING CLAIM**

RECEIVED  
BLM AZ STATE OFFICE  
2017 APR 25 P 2:51 PM  
PHOENIX, ARIZONA

NOTICE IS HEREBY GIVEN that the **PM-26-19** placer mining claim has been

Located by Plomosa Mining, Inc. whose current mailing address is; 518 36TH St. Newport Beach CA 92663.

The general course of the claim is north to south and is situated in La Paz County, Arizona.


This claim is 1320' feet in length and 660' feet in width. This claim runs from the location monument on which this location notice is posted. This claim is marked by four monuments, one at each corner of the claim. The location monument on which this Notice is posted is situated within:

Township 3 North, Range 19 West, Section 26, Quarter Section: W1/2 NE1/4 SW1/4

La Paz County, Arizona. Gila & Salt River Base and Meridian. This claim is 20 acres in size.

The locality of this claim with reference to some natural object or permanent monument and additional information (if any) concerning its locality is as follows: Section Marker and natural stone with wood post.

Dated and posted on the ground this 20<sup>TH</sup> day of February, 2017.

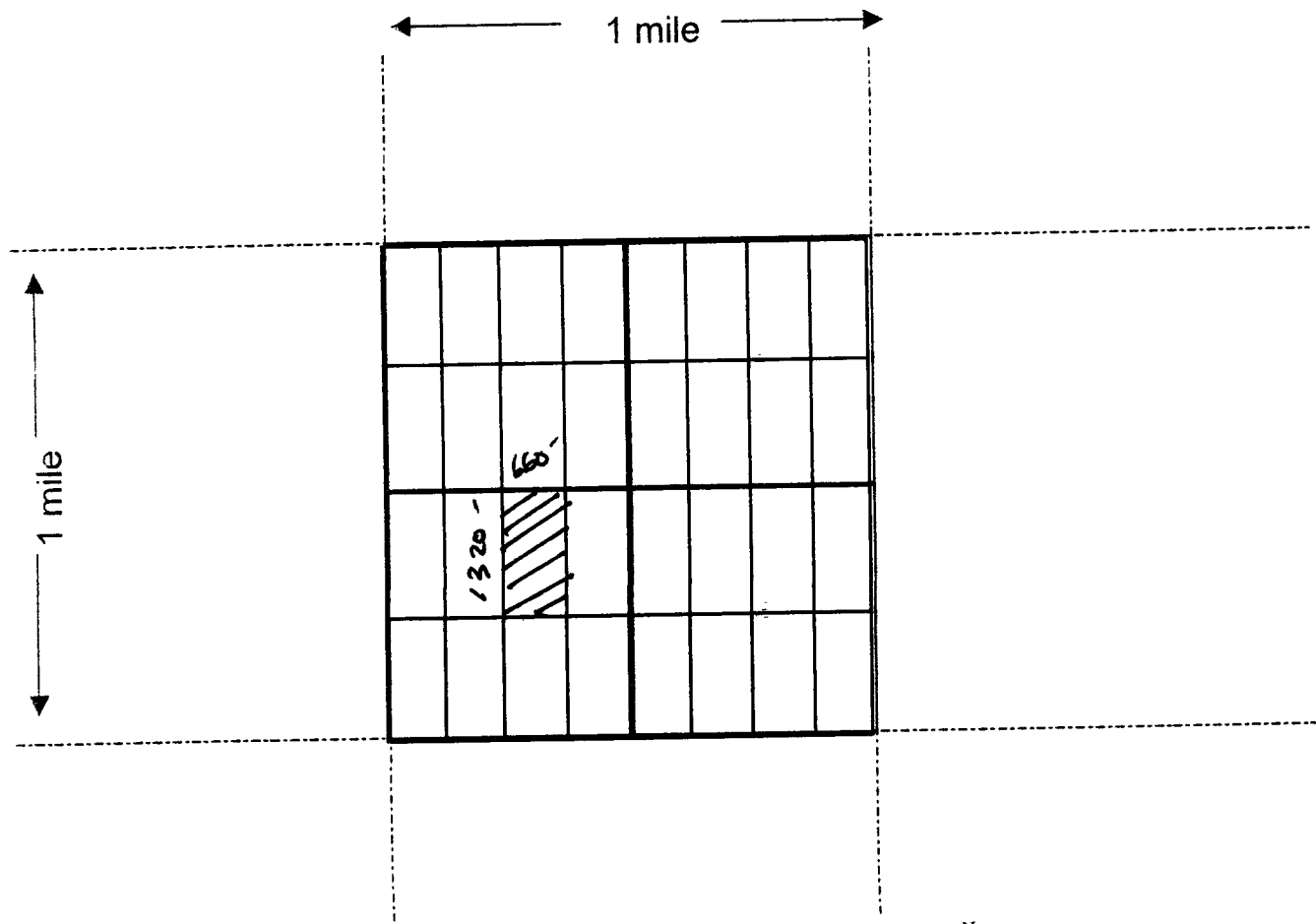
Plomosa Mining, Inc.:   
Stephen Martindale-President

AMC443629

Map on reverse side

**MINING CLAIM MAP**

Lode ( ) Placer (X)



Scale : 1" = 2000 feet



1. The above map depicts the PM-26- 19 mining claim, which is located in Section (s) 26, Township 3 NORTH, Range 19 WEST, Gila & Salt Base Line Meridian, LA PAZ County, Arizona.

2. The type of corner and location monuments used are as follows: 2"X 2" Wood Post

3. The bearings and distances in degrees and feet between claim corners are as depicted on the map.

\_\_\_\_\_

\_\_\_\_\_



County Recorder Space:

Plomosa Mining, Inc.  
518 36<sup>TH</sup> Street  
Newport Beach, CA 92663  
(410)262-9260

## LOCATION NOTICE PLACER MINING CLAIM

RECEIVED  
PLM AZ STATE OFFICE  
2017 APR 25 P 2:58 PM  
PHOENIX, ARIZONA

NOTICE IS HEREBY GIVEN that the **PM-26-20** placer mining claim has been

Located by Plomosa Mining, Inc. whose current mailing address is; 518 36TH St. Newport Beach CA 92663

The general course of the claim is north to south and is situated in La Paz County, Arizona.

This claim is 1320' feet in length and 660' feet in width. This claim runs from the location monument on which this location notice is posted. This claim is marked by four monuments, one at each corner of the claim. The location monument on which this Notice is posted is situated within:


Township 3 North, Range 19 West, Section 26, Quarter Section: E1/2 NE1/4 SW1/4

La Paz County, Arizona. Gila & Salt River Base and Meridian. This claim is 20 acres in size.

The locality of this claim with reference to some natural object or permanent monument and additional information (if any) concerning its locality is as follows: Section Marker and natural stone with wood post.

Dated and posted on the ground this 20<sup>TH</sup> day of February, 2017.

Plomosa Mining, Inc.:

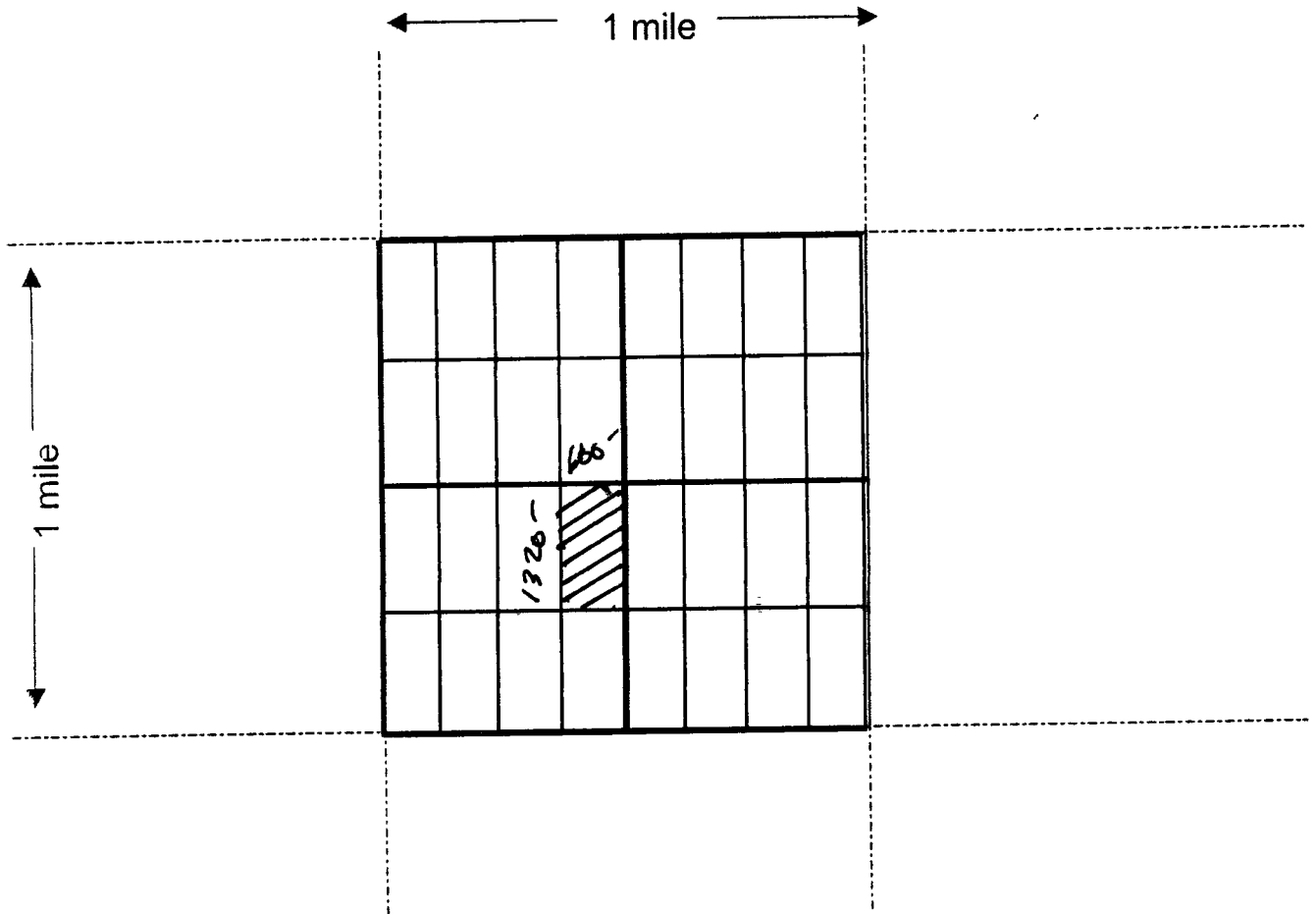
  
Stephen Martindale-President

Map on reverse side

AMC443630

**MINING CLAIM MAP**

Lode ( ) Placer (X)



Scale : 1" = 2000 feet



1. The above map depicts the PM-26-20 mining claim, which is located in Section (s) 26, Township 3 NORTH, Range 19 WEST, Gila & Salt Base Line Meridian, LA PAZ County, Arizona.

2. The type of corner and location monuments used are as follows: 2"X 2" Wood Post

3. The bearings and distances in degrees and feet between claim corners are as depicted on the map.

County Recorder Space:

Plomosa Mining, Inc.  
518 36<sup>TH</sup> Street  
Newport Beach, CA 92663  
(410)262-9260

**LOCATION NOTICE PLACER MINING CLAIM**

RECEIVED  
BLM AZ STATE OFFICE  
2011 APR 25 P 2:51 PM  
PHOENIX, ARIZONA

NOTICE IS HEREBY GIVEN that the **PM-26-21** placer mining claim has been

Located by Plomosa Mining, Inc. whose current mailing address is; 518 36TH St. Newport Beach CA 92663.

The general course of the claim is north to south and is situated in La Paz County, Arizona.

This claim is 1320' feet in length and 660' feet in width. This claim runs from the location monument on which this location notice is posted. This claim is marked by four monuments, one at each corner of the claim. The location monument on which this Notice is posted is situated within:

Township 3 North, Range 19 West, Section 26, Quarter Section: W1/2 SW1/4 SW1/4

La Paz County, Arizona. Gila & Salt River Base and Meridian. This claim is 20 acres in size.

The locality of this claim with reference to some natural object or permanent monument and additional information (if any) concerning its locality is as follows: Section Marker and natural stone with wood post.

Dated and posted on the ground this 20<sup>TH</sup> day of February, 2017.

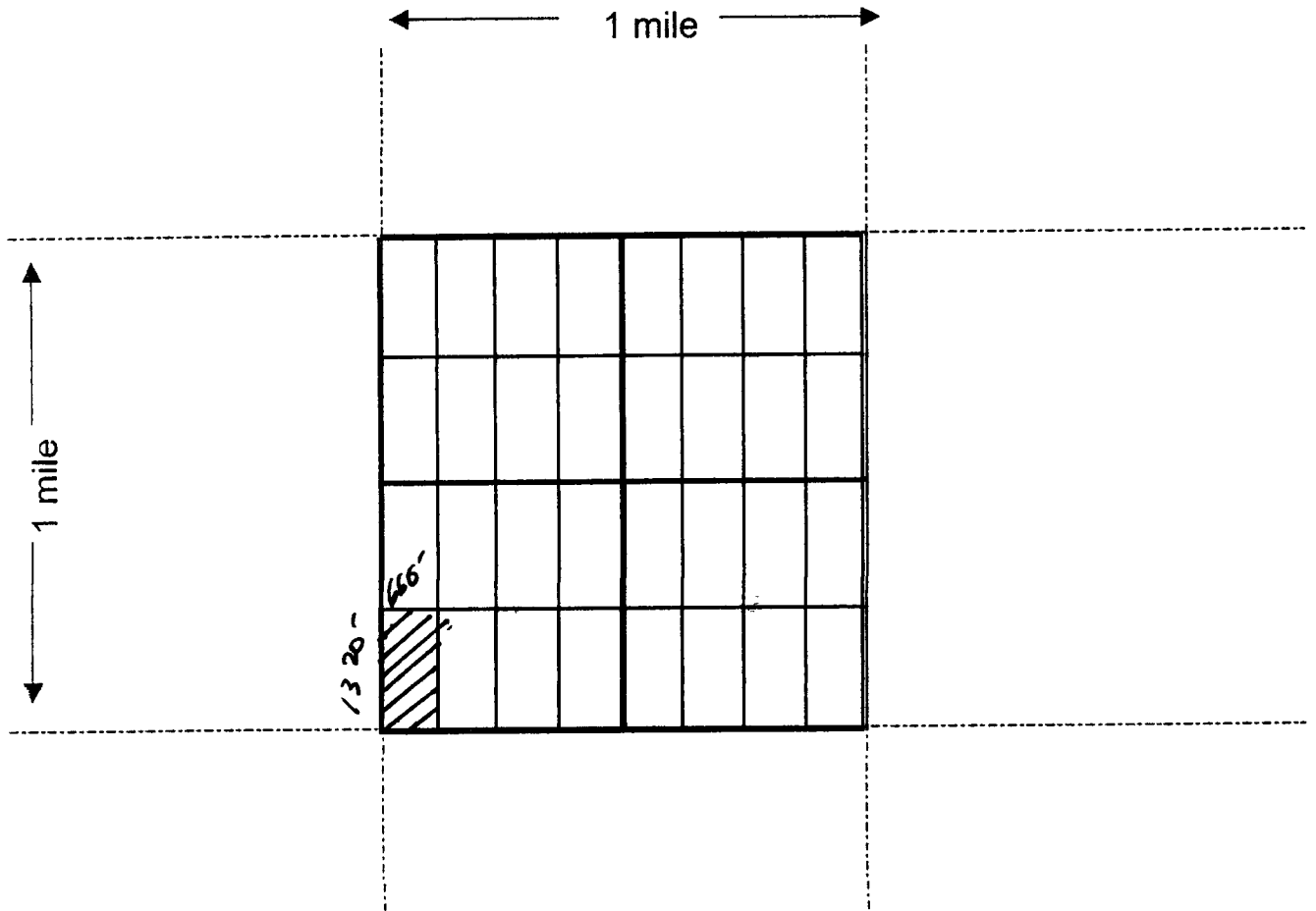
Plomosa Mining, Inc.:   
Stephen Martindale-President

AM0443631

Map on reverse side

**MINING CLAIM MAP**

Lode ( ) Placer (X)



Scale : 1" = 2000 feet



1. The above map depicts the PM-26-24 mining claim, which is located in Section (s) 26, Township 3 NORTH, Range 19 WEST, Gila & Salt Base Line Meridian, LA PAZ County, Arizona.

2. The type of corner and location monuments used are as follows: 2"X 2" Wood Post

3. The bearings and distances in degrees and feet between claim corners are as depicted on the map.

County Recorder Space:

Plomosa Mining, Inc.  
518 36<sup>TH</sup> Street  
Newport Beach, CA 92663  
(410)262-9260

## LOCATION NOTICE PLACER MINING CLAIM

RECEIVED  
BLM AZ STATE OFFICE  
2017 APR 25 P 2: 54  
PHOENIX, ARIZONA

NOTICE IS HEREBY GIVEN that the **PM-26-22** placer mining claim has been

Located by Plomosa Mining, Inc. whose current mailing address is; 518 36TH St. Newport Beach CA 92663.

The general course of the claim is north to south and is situated in La Paz County, Arizona.

This claim is 1320' feet in length and 660' feet in width. This claim runs from the location monument on which this location notice is posted. This claim is marked by four monuments, one at each corner of the claim. The location monument on which this Notice is posted is situated within:

Township 3 North, Range 19 West, Section 26, Quarter Section: E1/2 SW1/4 SW1/4

La Paz County, Arizona. Gila & Salt River Base and Meridian. This claim is 20 acres in size.

The locality of this claim with reference to some natural object or permanent monument and additional information (if any) concerning its locality is as follows: Section Marker and natural stone with wood post.

Dated and posted on the ground this 20<sup>TH</sup> day of February, 2017.

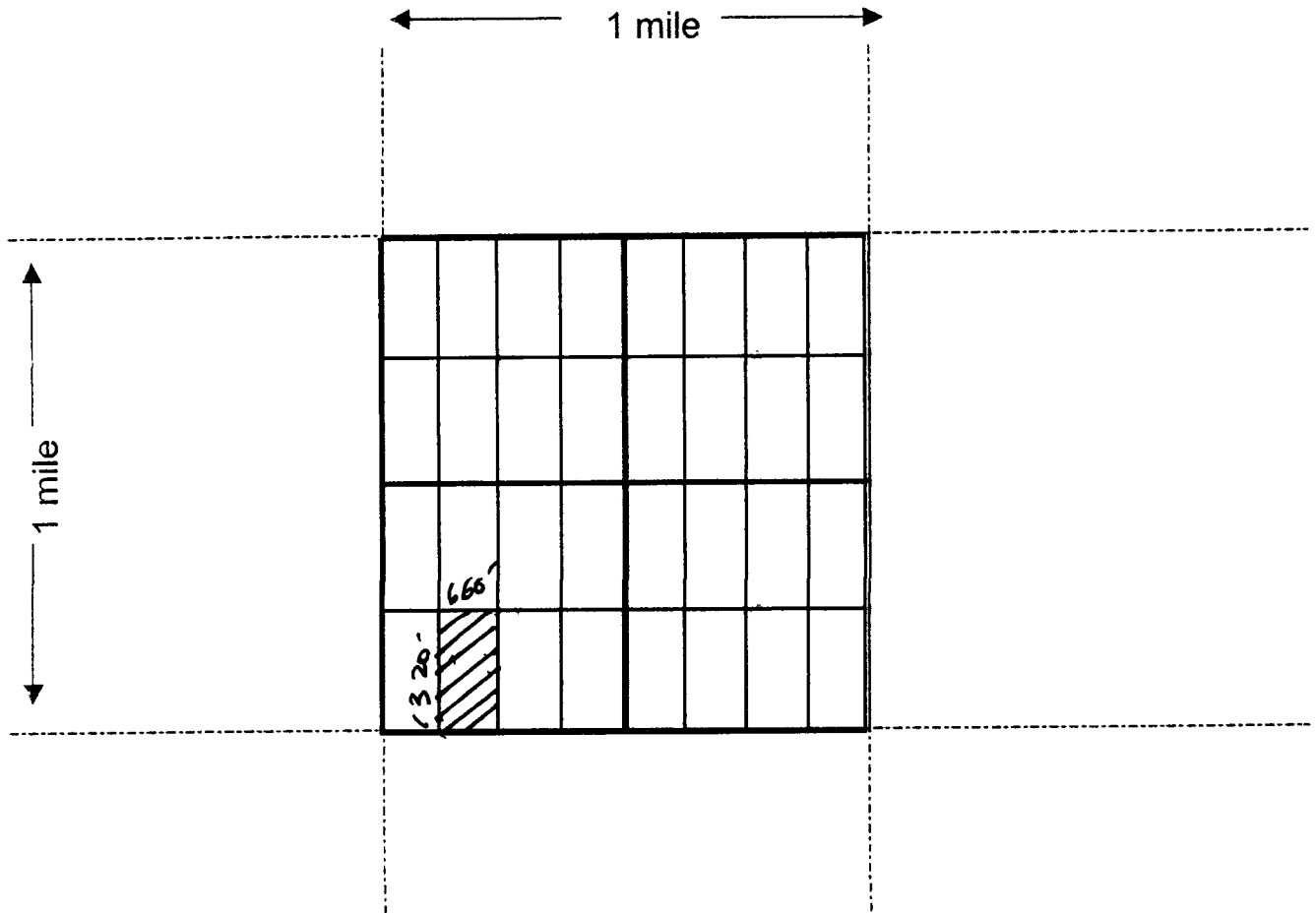
Plomosa Mining, Inc.:   
Stephen Martindale-President

AMC443632

Map on reverse side

**MINING CLAIM MAP**

Lode ( ) Placer (X)



Scale : 1" = 2000 feet

1. The above map depicts the PM-26- 22 mining claim, which is located in Section (s) 26, Township 3 NORTH, Range 19 WEST, Gila & Salt Base Line Meridian, LA PAZ County, Arizona.

2. The type of corner and location monuments used are as follows: 2"X 2" Wood Post

3. The bearings and distances in degrees and feet between claim corners are as depicted on the map.

County Recorder Space:

Plomosa Mining, Inc.  
518 36<sup>TH</sup> Street  
Newport Beach, CA 92663  
(410)262-9260

## LOCATION NOTICE PLACER MINING CLAIM

RECEIVED  
BLM AZ STATE OFFICE  
2017 APR 25 P 2:14  
PHOENIX, ARIZONA

NOTICE IS HEREBY GIVEN that the **PM-26-23** placer mining claim has been

Located by Plomosa Mining, Inc. whose current mailing address is; 518 36TH St. Newport Beach CA 92663

The general course of the claim is north to south and is situated in La Paz County, Arizona.

This claim is 1320' feet in length and 660' feet in width. This claim runs from the location monument on which this location notice is posted. This claim is marked by four monuments, one at each corner of the claim. The location monument on which this Notice is posted is situated within:

Township 3 North, Range 19 West, Section 26, Quarter Section: W1/2 SE1/4 SW1/4

La Paz County, Arizona. Gila & Salt River Base and Meridian. This claim is 20 acres in size.

The locality of this claim with reference to some natural object or permanent monument and additional information (if any) concerning its locality is as follows: Section Marker and natural stone with wood post.

Dated and posted on the ground this 20<sup>TH</sup> day of February, 2017.

Plomosa Mining, Inc.:

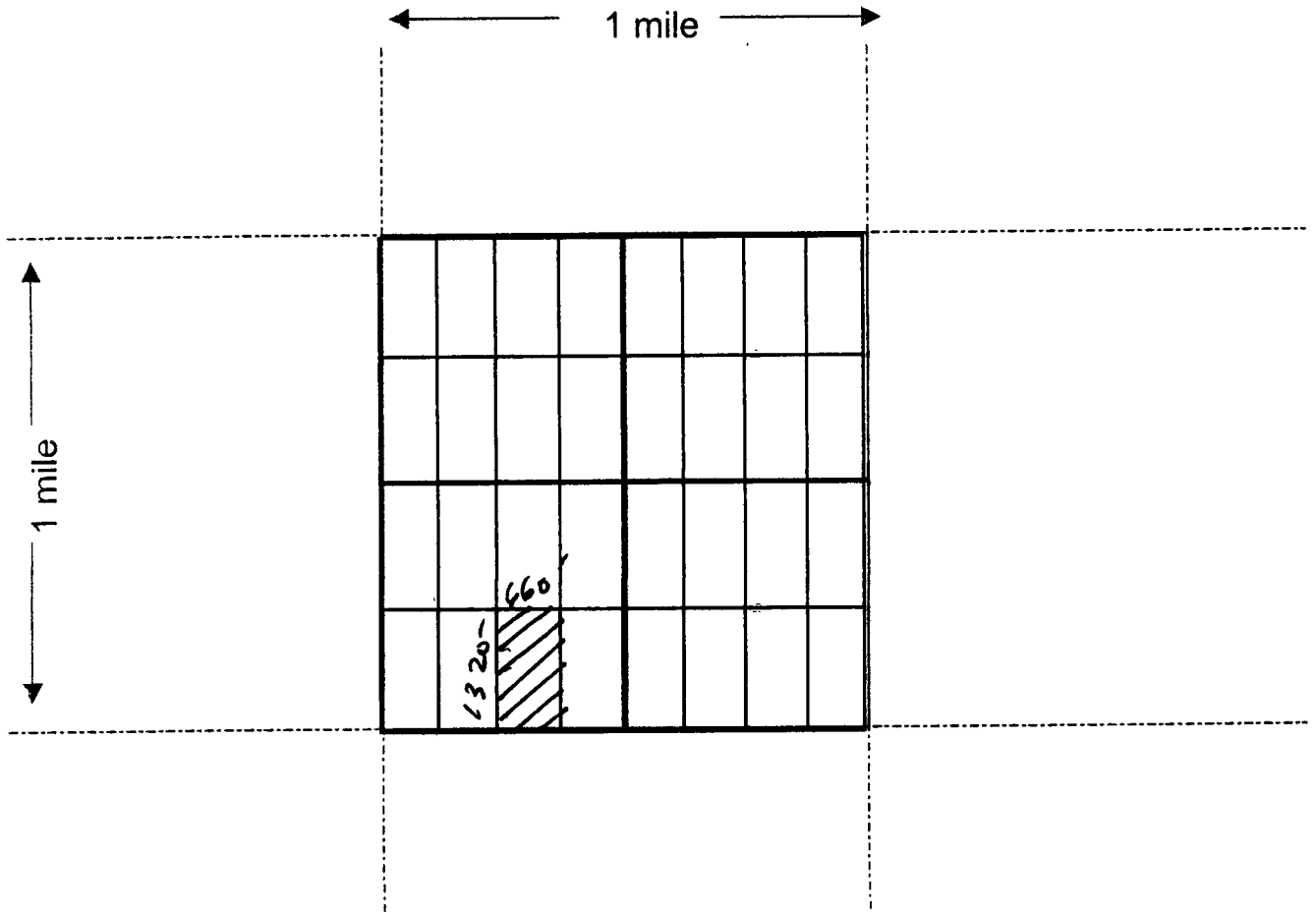
  
\_\_\_\_\_  
Stephen Martindale-President

AMC443633

Map on reverse side

**MINING CLAIM MAP**

Lode ( ) Placer (X)



Scale : 1" = 2000 feet



1. The above map depicts the PM-26- 23 mining claim, which is located in Section (s) 26, Township 3 NORTH, Range 19 WEST, Gila & Salt Base Line Meridian, LA PAZ County, Arizona.

2. The type of corner and location monuments used are as follows: 2"X 2" Wood Post

3. The bearings and distances in degrees and feet between claim corners are as depicted on the map.



County Recorder Space:

Plomosa Mining, Inc.  
518 36<sup>TH</sup> Street  
Newport Beach, CA 92663  
(410)262-9260

## LOCATION NOTICE PLACER MINING CLAIM

RECEIVED  
RLM AZ STATE OFFICE  
2017 APR 25 P 2:54  
PHOENIX, ARIZONA

NOTICE IS HEREBY GIVEN that the **PM-26-24** placer mining claim has been

Located by Plomosa Mining, Inc. whose current mailing address is; 518 36TH St. Newport Beach CA 92663

The general course of the claim is north to south and is situated in La Paz County, Arizona.


This claim is 1320' feet in length and 660' feet in width. This claim runs from the location monument on which this location notice is posted. This claim is marked by four monuments, one at each corner of the claim. The location monument on which this Notice is posted is situated within:

Township 3 North, Range 19 West, Section 26, Quarter Section: E1/2 SE1/4 SW1/4

La Paz County, Arizona. Gila & Salt River Base and Meridian. This claim is 20 acres in size.

The locality of this claim with reference to some natural object or permanent monument and additional information (if any) concerning its locality is as follows: Section Marker and natural stone with wood post.

Dated and posted on the ground this 20<sup>TH</sup> day of February, 2017.

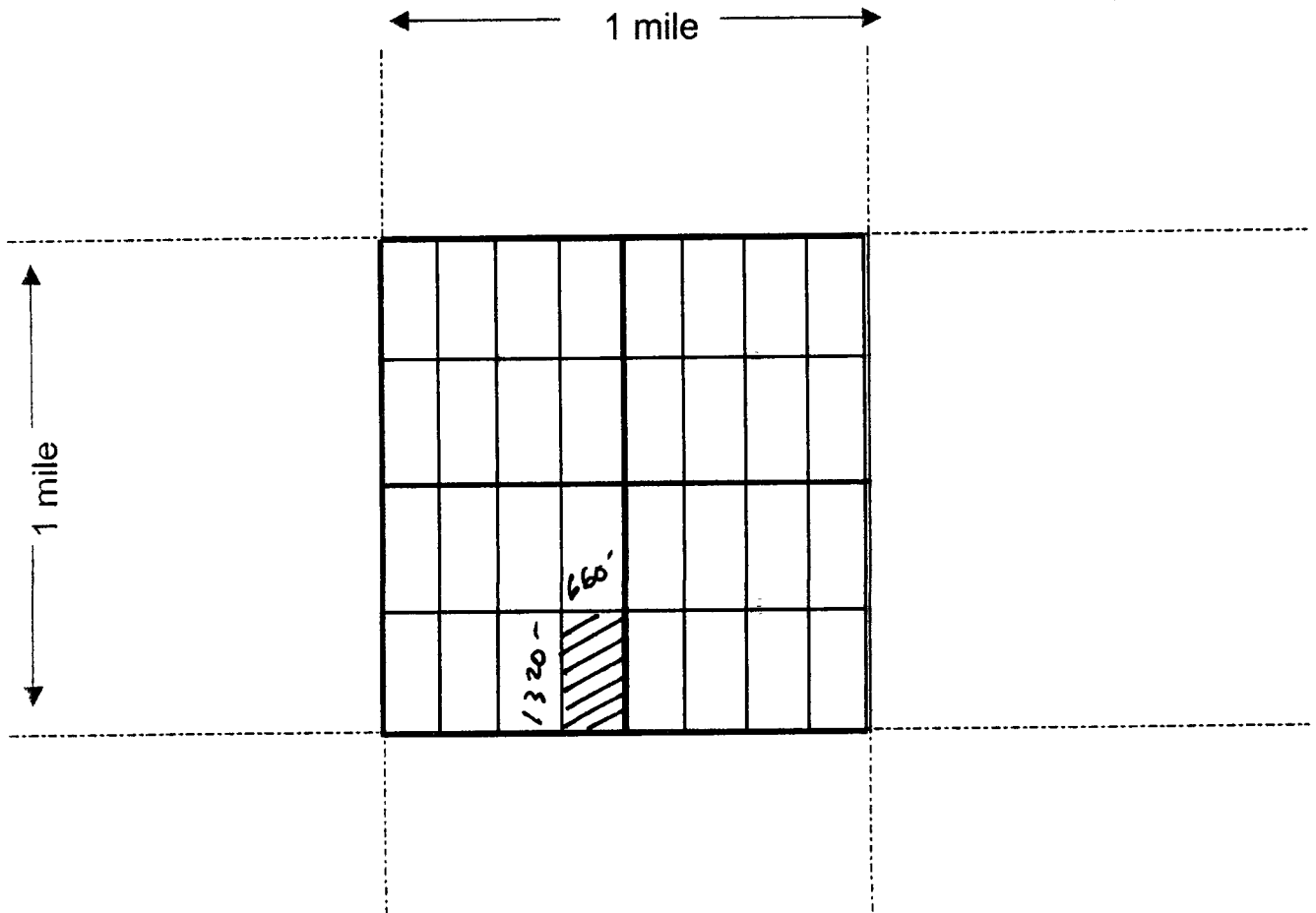
Plomosa Mining, Inc.:   
Stephen Martindale-President

AMC443634

Map on reverse side

**MINING CLAIM MAP**

Lode ( ) Placer (X)



Scale : 1" = 2000 feet



1. The above map depicts the PM-26- 24 mining claim, which is located in Section (s) 26, Township 3 NORTH, Range 19 WEST, Gila & Salt Base Line Meridian.

LA PAZ County, Arizona.

2. The type of corner and location monuments used are as follows: 2"X 2" Wood Post

3. The bearings and distances in degrees and feet between claim corners are as depicted on the map.

County Recorder Space:

Plomosa Mining, Inc.  
518 36<sup>TH</sup> Street  
Newport Beach, CA 92663  
(410)262-9260

**LOCATION NOTICE PLACER MINING CLAIM**

RECEIVED  
PLM AZ STATE OFFICE  
2017 APR 25 P 2:54  
PHOENIX, ARIZONA

NOTICE IS HEREBY GIVEN that the **PM-26-25** placer mining claim has been

Located by Plomosa Mining, Inc. whose current mailing address is; 518 36TH St. Newport Beach CA 92663.

The general course of the claim is north to south and is situated in La Paz County, Arizona.


This claim is 1320' feet in length and 660' feet in width. This claim runs from the location monument on which this location notice is posted. This claim is marked by four monuments, one at each corner of the claim. The location monument on which this Notice is posted is situated within:

Township 3 North, Range 19 West, Section 26, Quarter Section: W1/2 NW1/4 SE1/4

La Paz County, Arizona. Gila & Salt River Base and Meridian. This claim is 20 acres in size.

The locality of this claim with reference to some natural object or permanent monument and additional information (if any) concerning its locality is as follows: Section Marker and natural stone with wood post.

Dated and posted on the ground this 20<sup>TH</sup> day of February, 2017.

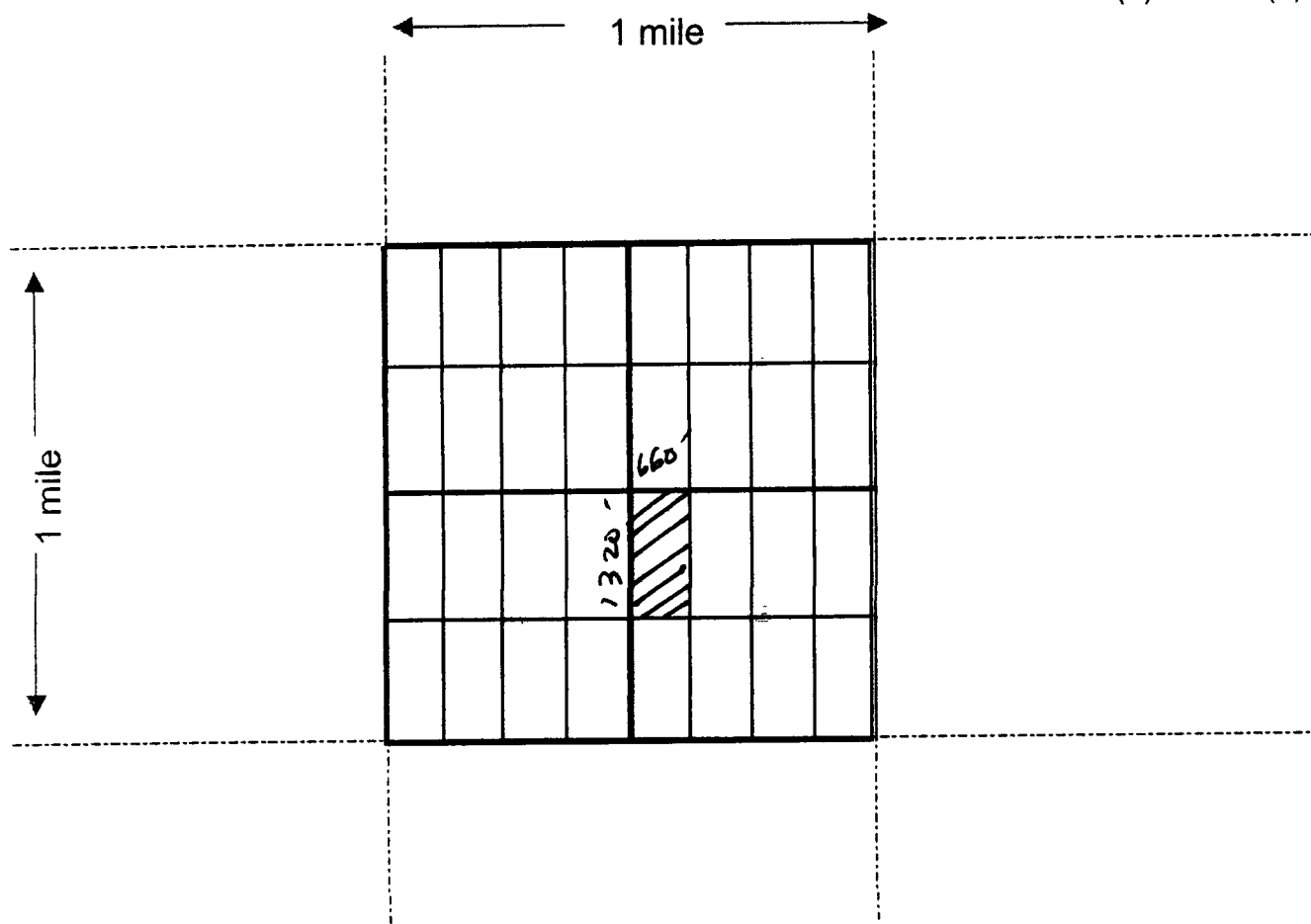
Plomosa Mining, Inc.:   
Stephen Martindale-President

AMC443635

Map on reverse side

**MINING CLAIM MAP**

Lode ( ) Placer (X)



Scale : 1" = 2000 feet



1. The above map depicts the PM-26-25 mining claim, which is located in Section (s) 26, Township 3 NORTH, Range 19 WEST, Gila & Salt Base Line Meridian, LA PAZ County, Arizona.

2. The type of corner and location monuments used are as follows: 2"X 2" Wood Post

3. The bearings and distances in degrees and feet between claim corners are as depicted on the map.

---

County Recorder Space:

Plomosa Mining, Inc.  
518 36<sup>TH</sup> Street  
Newport Beach, CA 92663  
(410)262-9260

**LOCATION NOTICE PLACER MINING CLAIM**

RECEIVED  
9LM AZ STATE OFFICE  
2011 APR 25 P 2:51  
PHOENIX, ARIZONA

NOTICE IS HEREBY GIVEN that the **PM-26-26** placer mining claim has been

Located by Plomosa Mining, Inc. whose current mailing address is; 518 36TH St. Newport Beach CA 92663.

The general course of the claim is north to south and is situated in La Paz County, Arizona.

This claim is 1320' feet in length and 660' feet in width. This claim runs from the location monument on which this location notice is posted. This claim is marked by four monuments, one at each corner of the claim. The location monument on which this Notice is posted is situated within:

Township 3 North, Range 19 West, Section 26, Quarter Section: E1/2 NW1/4 SE1/4

La Paz County, Arizona. Gila & Salt River Base and Meridian. This claim is 20 acres in size.

The locality of this claim with reference to some natural object or permanent monument and additional information (if any) concerning its locality is as follows: Section Marker and natural stone with wood post.

Dated and posted on the ground this 20<sup>TH</sup> day of February, 2017.

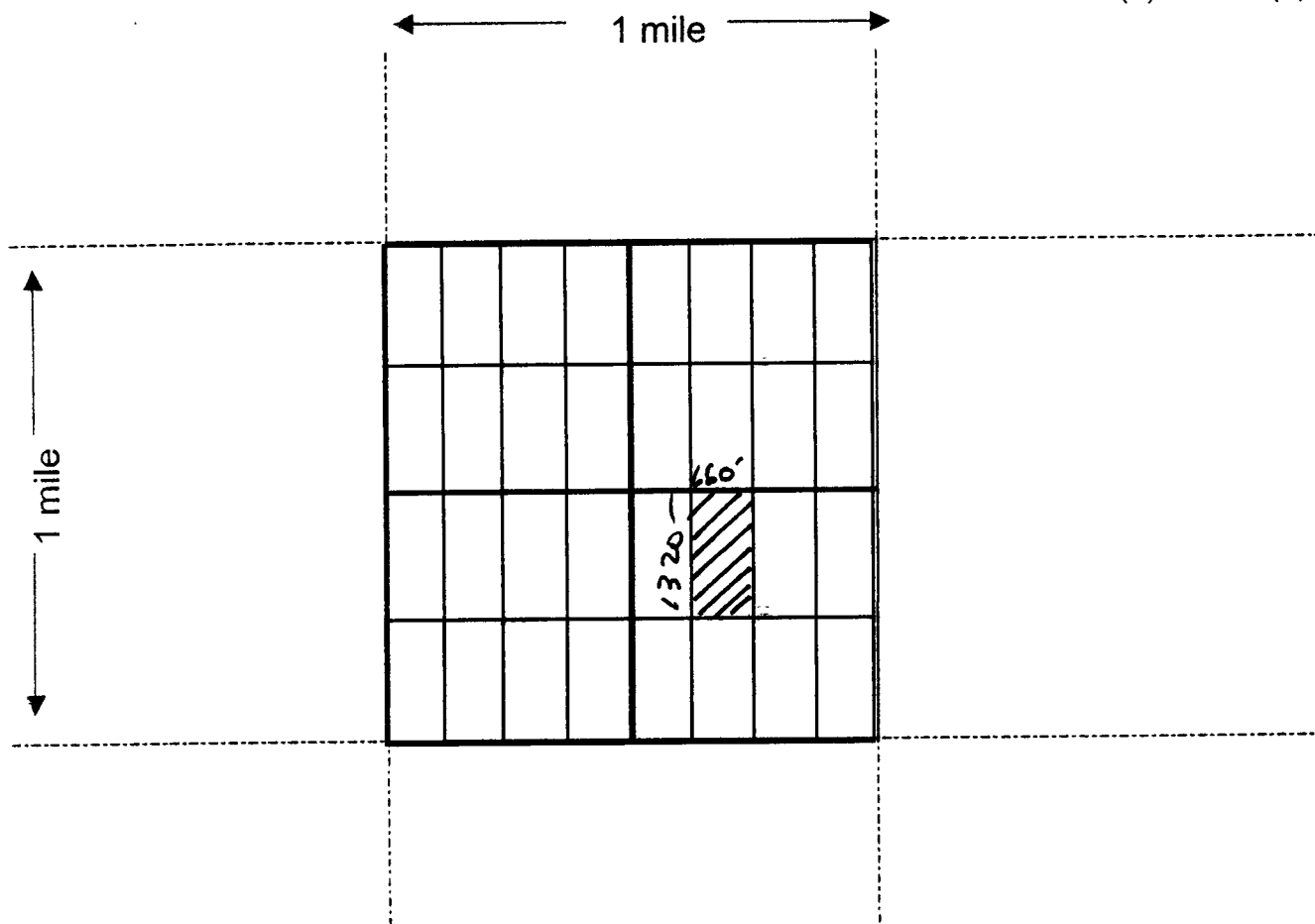
Plomosa Mining, Inc.:   
Stephen Martindale-President

AMC443636

Map on reverse side

**MINING CLAIM MAP**

Lode ( ) Placer (X)



Scale : 1" = 2000 feet



1. The above map depicts the PM-26-26 mining claim, which is located in Section (s) 26, Township 3 NORTH, Range 19 WEST, Gila & Salt Base Line Meridian, LA PAZ County, Arizona.

2. The type of corner and location monuments used are as follows: 2"X 2" Wood Post

3. The bearings and distances in degrees and feet between claim corners are as depicted on the map.

---

County Recorder Space:

Plomosa Mining, Inc.  
518 36<sup>TH</sup> Street  
Newport Beach, CA 92663  
(410)262-9260

## LOCATION NOTICE PLACER MINING CLAIM

RECEIVED  
BLM AZ STATE OFFICE  
2017 APR 25 P 2:55  
PHOENIX, ARIZONA

NOTICE IS HEREBY GIVEN that the **PM-26-27** placer mining claim has been

Located by Plomosa Mining, Inc. whose current mailing address is; 518 36TH St. Newport Beach CA 92663.

The general course of the claim is north to south and is situated in La Paz County, Arizona.

This claim is 1320' feet in length and 660' feet in width. This claim runs from the location monument on which this location notice is posted. This claim is marked by four monuments, one at each corner of the claim. The location monument on which this Notice is posted is situated within:

Township 3 North, Range 19 West, Section 26, Quarter Section: W1/2 NE1/4 SE1/4

La Paz County, Arizona. Gila & Salt River Base and Meridian. This claim is 20 acres in size.

The locality of this claim with reference to some natural object or permanent monument and additional information (if any) concerning its locality is as follows: Section Marker and natural stone with wood post.

Dated and posted on the ground this 20<sup>TH</sup> day of February, 2017.

Plomosa Mining, Inc.:

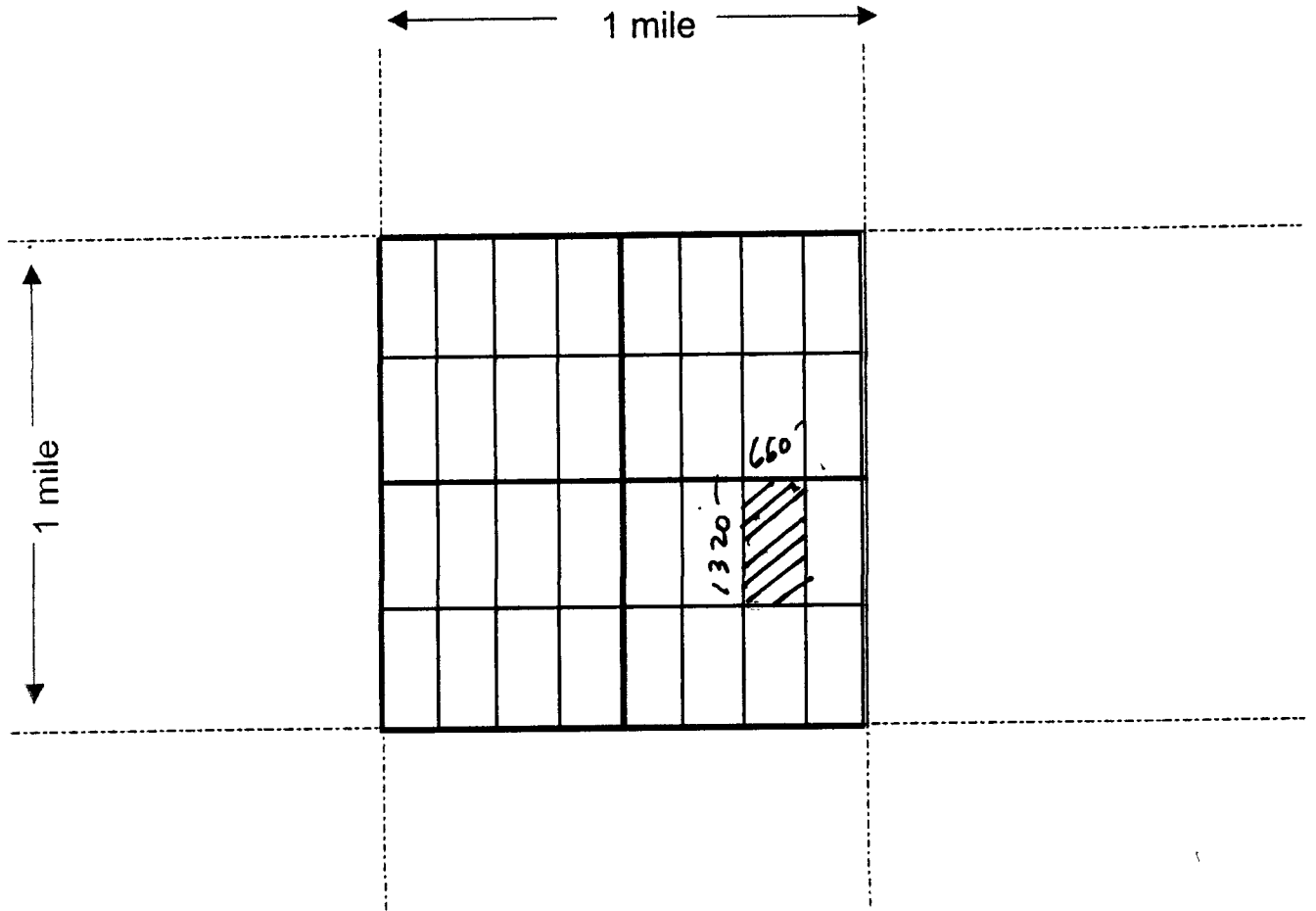
  
Stephen Martindale-President

AMC443637

Map on reverse side

**MINING CLAIM MAP**

Lode ( ) Placer (X)



Scale : 1" = 2000 feet



1. The above map depicts the PM-26- 27 mining claim, which is located in Section (s) 26, Township 3 NORTH, Range 19 WEST, Gila & Salt Base Line Meridian, LA PAZ County, Arizona.

2. The type of corner and location monuments used are as follows: 2"X 2" Wood Post

3. The bearings and distances in degrees and feet between claim corners are as depicted on the map.



County Recorder Space:

Plomosa Mining, Inc.  
518 36<sup>TH</sup> Street  
Newport Beach, CA 92663  
(410)262-9260

## LOCATION NOTICE PLACER MINING CLAIM

RECEIVED  
PLM AZ STATE OFFICE  
2017 APR 25 P 2:55  
PHOENIX, ARIZONA

NOTICE IS HEREBY GIVEN that the **PM-26-28** placer mining claim has been

Located by Plomosa Mining, Inc. whose current mailing address is; 518 36TH St. Newport Beach CA 92663.

The general course of the claim is north to south and is situated in La Paz County, Arizona.

This claim is 1320' feet in length and 660' feet in width. This claim runs from the location monument on which this location notice is posted. This claim is marked by four monuments, one at each corner of the claim. The location monument on which this Notice is posted is situated within:

Township 3 North, Range 19 West, Section 26, Quarter Section: E1/2 NE1/4 SE1/4

La Paz County, Arizona. Gila & Salt River Base and Meridian. This claim is 20 acres in size.

The locality of this claim with reference to some natural object or permanent monument and additional information (if any) concerning its locality is as follows: Section Marker and natural stone with wood post.

Dated and posted on the ground this 20<sup>TH</sup> day of February, 2017.

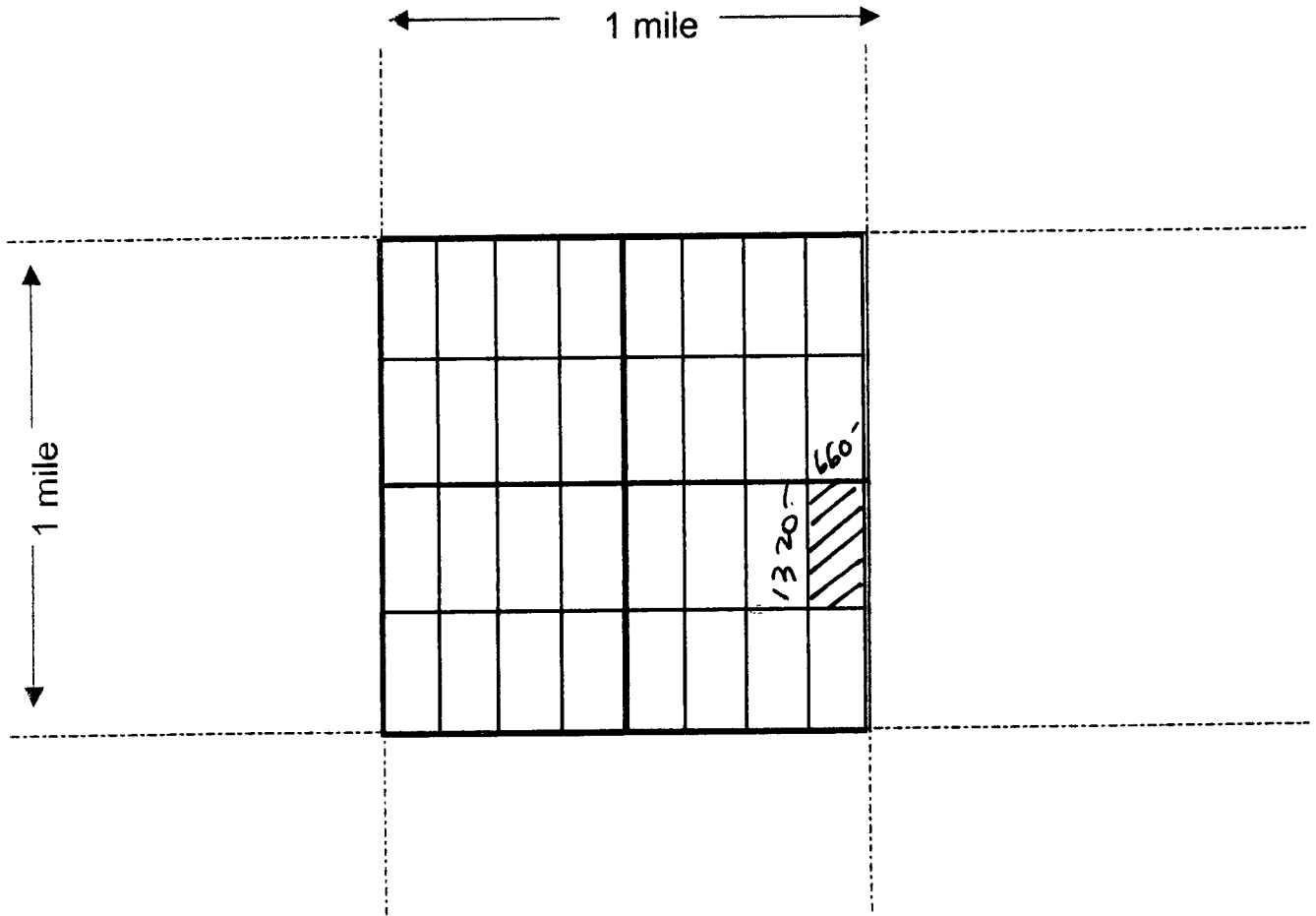
Plomosa Mining, Inc.:   
Stephen Martindale-President

AMC443638

Map on reverse side

**MINING CLAIM MAP**

Lode ( ) Placer (X)



Scale : 1" = 2000 feet



1. The above map depicts the PM-26- 28 mining claim, which is located in Section (s) 26, Township 3 NORTH, Range 19 WEST, Gila & Salt Base Line Meridian.

LA PAZ County, Arizona.

2. The type of corner and location monuments used are as follows: 2"X 2" Wood Post

3. The bearings and distances in degrees and feet between claim corners are as depicted on the map.

---

County Recorder Space:

Plomosa Mining, Inc.  
518 36<sup>TH</sup> Street  
Newport Beach, CA 92663  
(410)262-9260

## LOCATION NOTICE PLACER MINING CLAIM

RECEIVED  
BLM AZ STATE OFFICE  
2017 APR 25 P 2:59  
PHOENIX, ARIZONA

NOTICE IS HEREBY GIVEN that the **PM-26-29** placer mining claim has been

Located by Plomosa Mining, Inc. whose current mailing address is; 518 36TH St. Newport Beach CA 92663.

The general course of the claim is north to south and is situated in La Paz County, Arizona.

This claim is 1320' feet in length and 660' feet in width. This claim runs from the location monument on which this location notice is posted. This claim is marked by four monuments, one at each corner of the claim. The location monument on which this Notice is posted is situated within:

Township 3 North, Range 19 West, Section 26, Quarter Section: W1/2 SW1/4 SE1/4

La Paz County, Arizona. Gila & Salt River Base and Meridian. This claim is 20 acres in size.

The locality of this claim with reference to some natural object or permanent monument and additional information (if any) concerning its locality is as follows: Section Marker and natural stone with wood post.

Dated and posted on the ground this 20<sup>TH</sup> day of February, 2017.

Plomosa Mining, Inc.:

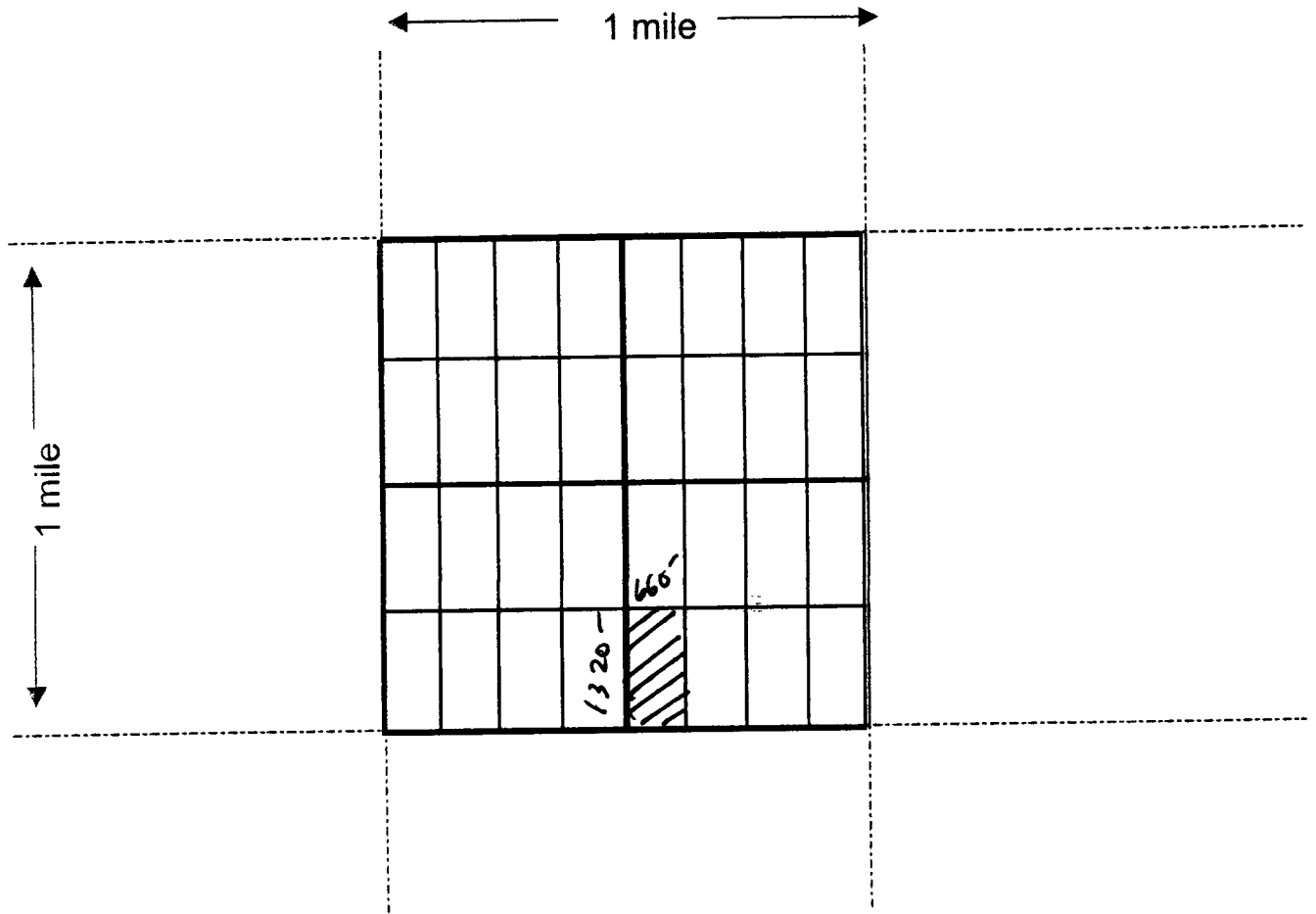
  
\_\_\_\_\_  
Stephen Martindale-President

AMC443639

Map on reverse side

**MINING CLAIM MAP**

Lode ( ) Placer (X)



Scale : 1" = 2000 feet



1. The above map depicts the PM-26-29 mining claim, which is located in Section (s) 26, Township 3 NORTH, Range 19 WEST, Gila & Salt Base Line Meridian, LA PAZ County, Arizona.

2. The type of corner and location monuments used are as follows: 2"X 2" Wood Post

3. The bearings and distances in degrees and feet between claim corners are as depicted on the map.

---



---

County Recorder Space:

Plomosa Mining, Inc.  
518 36<sup>TH</sup> Street  
Newport Beach, CA 92663  
(410)262-9260

## LOCATION NOTICE PLACER MINING CLAIM

RECEIVED  
PLM AZ STATE OFFICE  
2017 APR 25 P 2:55  
PHOENIX, ARIZONA

NOTICE IS HEREBY GIVEN that the **PM-26-30** placer mining claim has been

Located by Plomosa Mining, Inc. whose current mailing address is; 518 36TH St. Newport Beach CA 92663

The general course of the claim is north to south and is situated in La Paz County, Arizona.

This claim is 1320' feet in length and 660' feet in width. This claim runs from the location monument on which this location notice is posted. This claim is marked by four monuments, one at each corner of the claim. The location monument on which this Notice is posted is situated within:


Township 3 North, Range 19 West, Section 26, Quarter Section: E1/2 SW1/4 SE1/4

La Paz County, Arizona. Gila & Salt River Base and Meridian. This claim is 20 acres in size.

The locality of this claim with reference to some natural object or permanent monument and additional information (if any) concerning its locality is as follows: Section Marker and natural stone with wood post.

Dated and posted on the ground this 20<sup>TH</sup> day of February, 2017.

Plomosa Mining, Inc.:

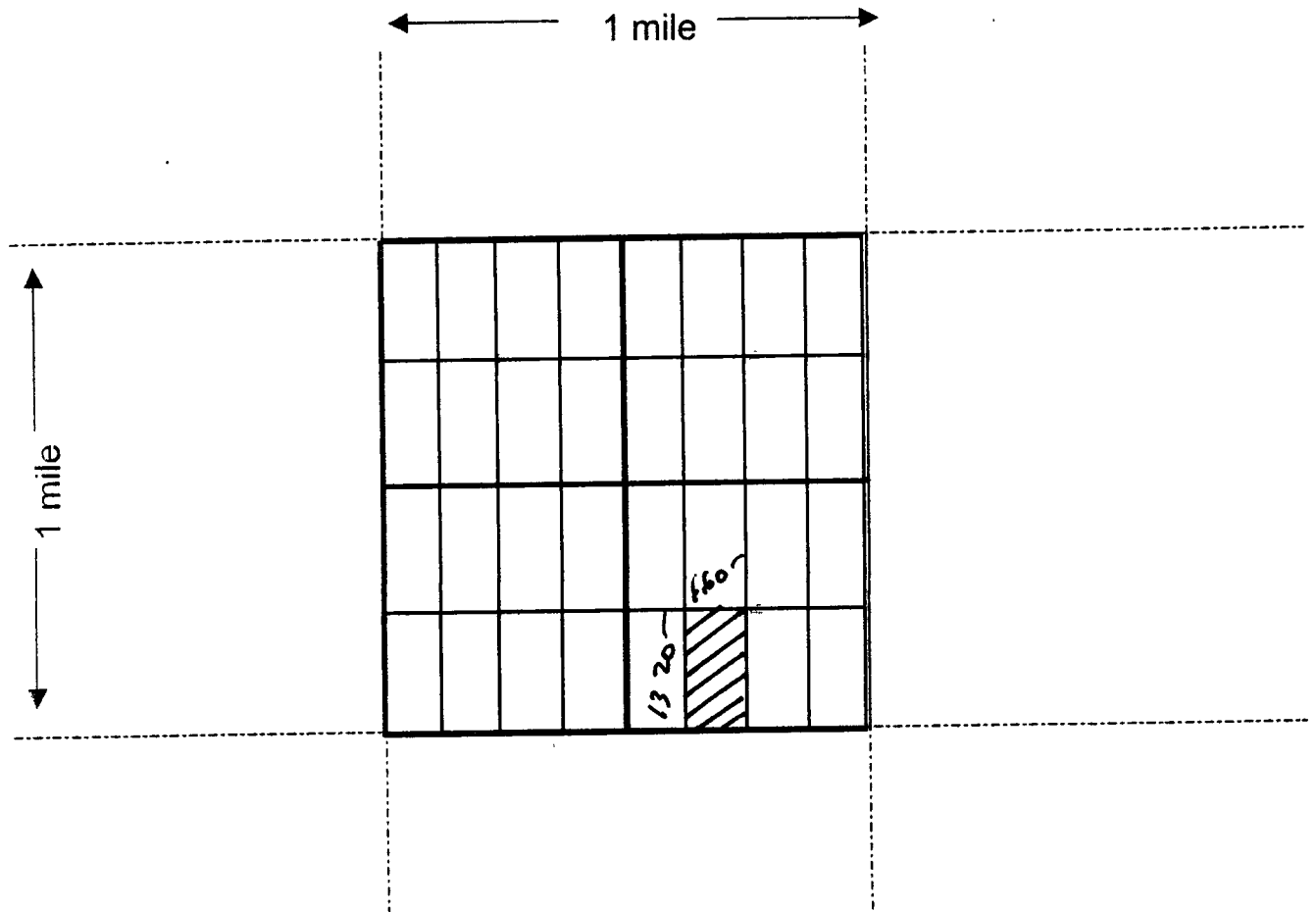
  
Stephen Martindale-President

Map on reverse side

AMC443640

**MINING CLAIM MAP**

Lode ( ) Placer (X)



Scale : 1" = 2000 feet



1. The above map depicts the PM-26- 30 mining claim, which is located in Section (s) 26, Township 3 NORTH, Range 19 WEST, Gila & Salt Base Line Meridian, LA PAZ County, Arizona.

2. The type of corner and location monuments used are as follows: 2"X 2" Wood Post

3. The bearings and distances in degrees and feet between claim corners are as depicted on the map.

\_\_\_\_\_

County Recorder Space:

Plomosa Mining, Inc.  
518 36<sup>TH</sup> Street  
Newport Beach, CA 92663  
(410)262-9260

**LOCATION NOTICE PLACER MINING CLAIM**

RECEIVED  
RLM AZ STATE OFFICE  
2017 APR 25 P 2:58  
PHOENIX, ARIZONA

NOTICE IS HEREBY GIVEN that the **PM-26-31** placer mining claim has been

Located by Plomosa Mining, Inc. whose current mailing address is; 518 36TH St. Newport Beach CA 92663.

The general course of the claim is north to south and is situated in La Paz County, Arizona.

This claim is 1320' feet in length and 660' feet in width. This claim runs from the location monument on which this location notice is posted. This claim is marked by four monuments, one at each corner of the claim. The location monument on which this Notice is posted is situated within:

Township 3 North, Range 19 West, Section 26, Quarter Section: W1/2 SE1/4 SE1/4

La Paz County, Arizona. Gila & Salt River Base and Meridian. This claim is 20 acres in size.

The locality of this claim with reference to some natural object or permanent monument and additional information (if any) concerning its locality is as follows: Section Marker and natural stone with wood post.

Dated and posted on the ground this 20<sup>TH</sup> day of February, 2017.

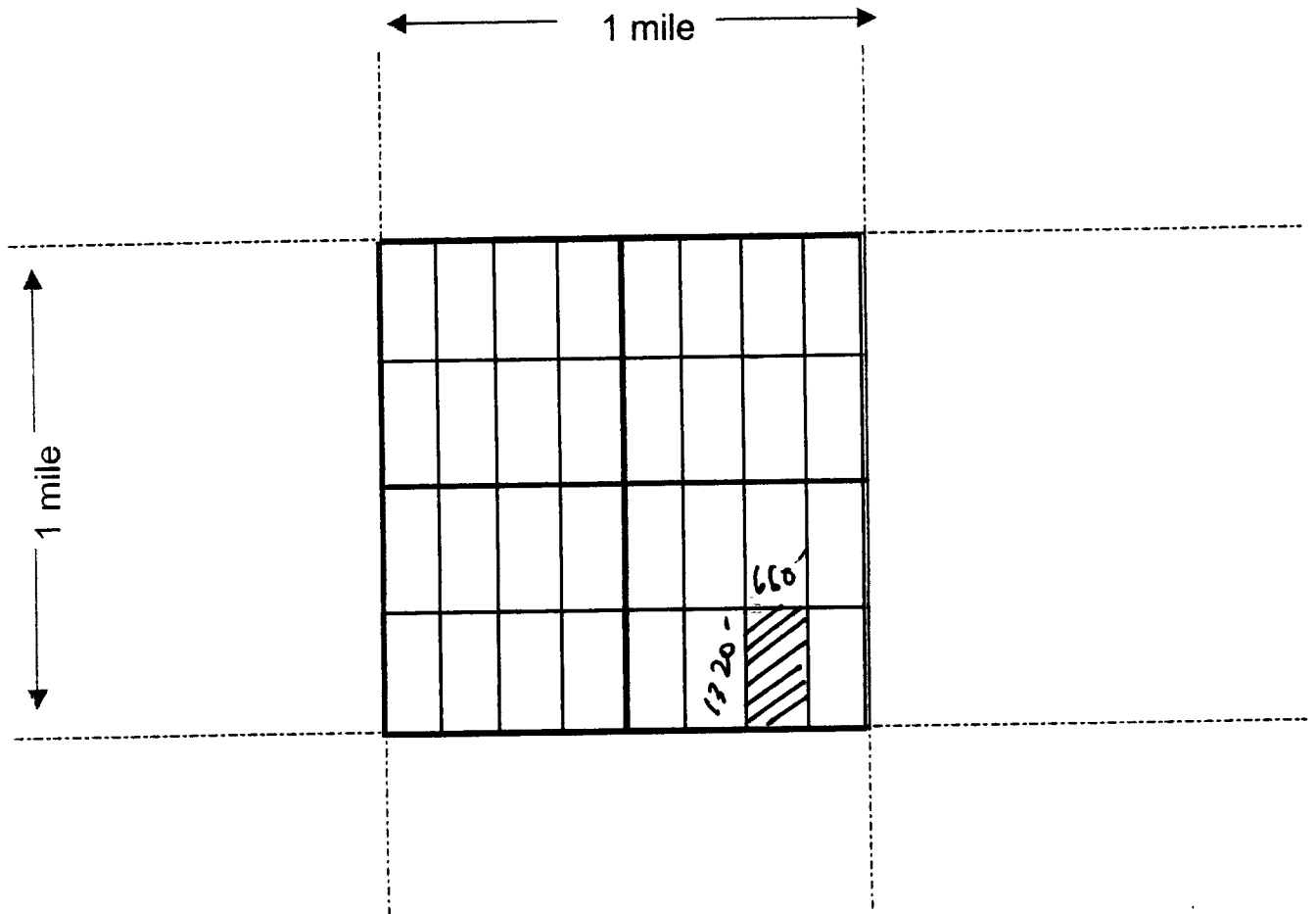
Plomosa Mining, Inc.:   
Stephen Martindale-President

Map on reverse side

AMC443641

**MINING CLAIM MAP**

Lode ( ) Placer (X)



Scale : 1" = 2000 feet



1. The above map depicts the PM-26-31 mining claim, which is located in Section (s) 26, Township 3 NORTH, Range 19 WEST, Gila & Salt Base Line Meridian, LA PAZ County, Arizona.

2. The type of corner and location monuments used are as follows: 2"X 2" Wood Post

3. The bearings and distances in degrees and feet between claim corners are as depicted on the map.



County Recorder Space:

Plomosa Mining, Inc.  
518 36<sup>TH</sup> Street  
Newport Beach, CA 92663  
(410)262-9260

**LOCATION NOTICE PLACER MINING CLAIM**

RECEIVED  
PLM AZ STATE OFFICE  
2017 APR 25 P 2:58  
PHOENIX, ARIZONA

NOTICE IS HEREBY GIVEN that the **PM-26-32** placer mining claim has been

Located by Plomosa Mining, Inc. whose current mailing address is; 518 36TH St. Newport Beach CA 92663.

The general course of the claim is north to south and is situated in La Paz County, Arizona.

This claim is 1320' feet in length and 660' feet in width. This claim runs from the location monument on which this location notice is posted. This claim is marked by four monuments, one at each corner of the claim. The location monument on which this Notice is posted is situated within:


Township 3 North, Range 19 West, Section 26, Quarter Section: E1/2 SE1/4 SE1/4

La Paz County, Arizona. Gila & Salt River Base and Meridian. This claim is 20 acres in size.

The locality of this claim with reference to some natural object or permanent monument and additional information (if any) concerning its locality is as follows: Section Marker and natural stone with wood post.

Dated and posted on the ground this 20<sup>TH</sup> day of February, 2017.

Plomosa Mining, Inc.:

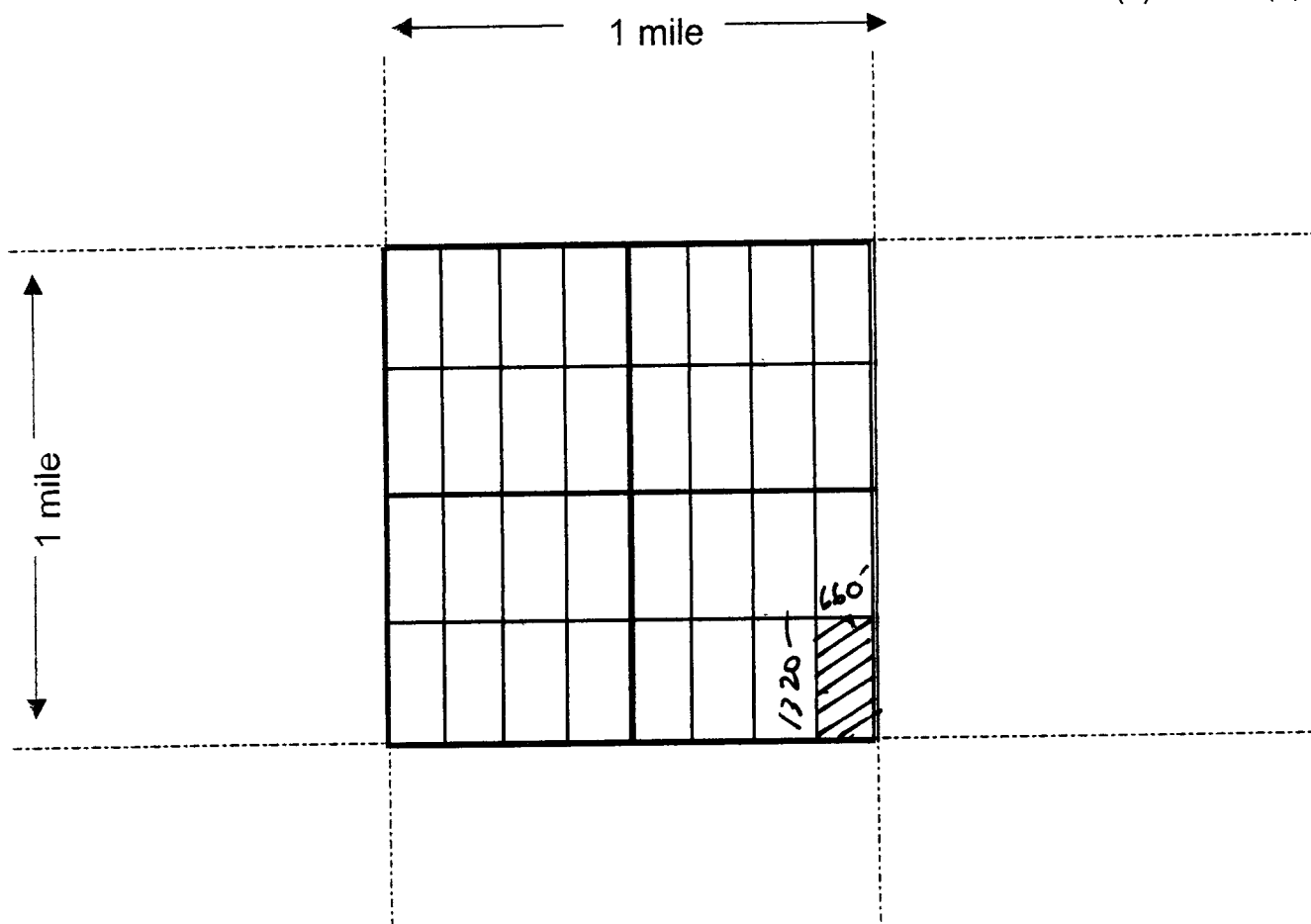
  
Stephen Martindale-President

AMC443642

Map on reverse side

**MINING CLAIM MAP**

Lode ( ) Placer (X)



Scale : 1" = 2000 feet



1. The above map depicts the PM-26-32 mining claim, which is located in Section (s) 26, Township 3 NORTH, Range 19 WEST, Gila & Salt Base Line Meridian, LA PAZ County, Arizona.

2. The type of corner and location monuments used are as follows: 2"X 2" Wood Post

3. The bearings and distances in degrees and feet between claim corners are as depicted on the map.

County Recorder Space:

Plomosa Mining, Inc.  
518 36<sup>TH</sup> Street  
Newport Beach, CA 92663  
(410)262-9260

## LOCATION NOTICE PLACER MINING CLAIM

RECEIVED  
PLM AZ STATE OFFICE  
2017 APR 25 P 2:58  
PHOENIX, ARIZONA

NOTICE IS HEREBY GIVEN that the **PM-27-1** placer mining claim has been

Located by Plomosa Mining, Inc. whose current mailing address is; 518 36TH St. Newport Beach CA 92663.

The general course of the claim is north to south and is situated in La Paz County, Arizona.

This claim is 1320' feet in length and 660' feet in width. This claim runs from the location monument on which this location notice is posted. This claim is marked by four monuments, one at each corner of the claim. The location monument on which this Notice is posted is situated within:


Township 3 North, Range 19 West, Section 27, Quarter Section: **W1/2 NW1/4 NW1/4**

La Paz County, Arizona. Gila & Salt River Base and Meridian. This claim is 20 acres in size.

The locality of this claim with reference to some natural object or permanent monument and additional information (if any) concerning its locality is as follows: Section Marker and natural stone with wood post.

Dated and posted on the ground this 18<sup>TH</sup> day of February, 2017.

Plomosa Mining, Inc.:



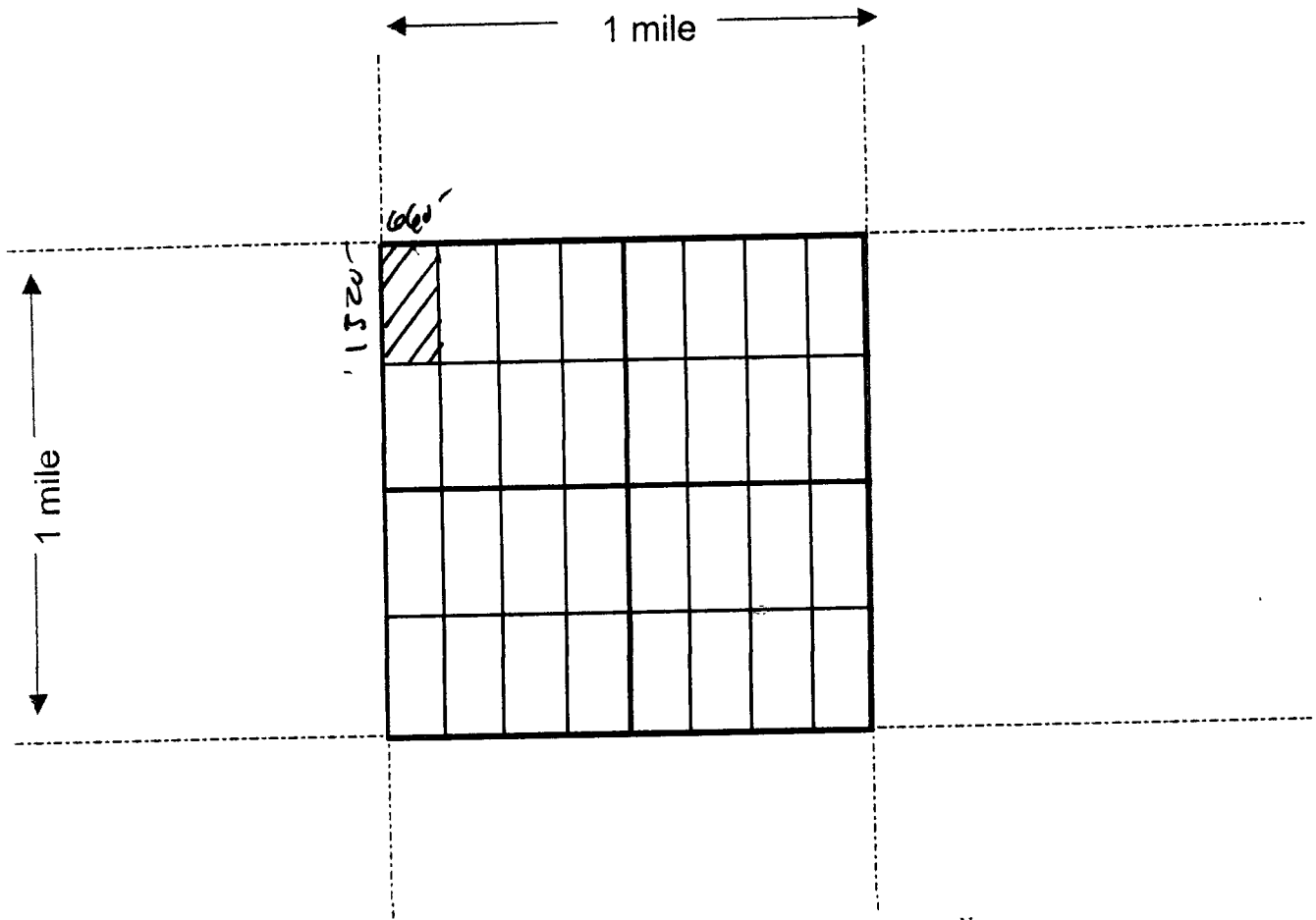
Stephen Martindale-President

AMC443643

Map on reverse side

**MINING CLAIM MAP**

Lode ( ) Placer (X)



Scale : 1" = 2000 feet



1. The above map depicts the PM-27-1 mining claim, which is located in Section (s) 27, Township 3 NORTH, Range 19 WEST, Gila & Salt Base Line Meridian, LA PAZ County, Arizona.

2. The type of corner and location monuments used are as follows: 2"X 2" Wood Post

3. The bearings and distances in degrees and feet between claim corners are as depicted on the map.

County Recorder Space:

Plomosa Mining, Inc.  
518 36<sup>TH</sup> Street  
Newport Beach, CA 92663  
(410)262-9260

## LOCATION NOTICE PLACER MINING CLAIM

RECEIVED  
BLM AZ STATE OFFICE  
2017 APR 25 P 2:59  
PHOENIX, ARIZONA

NOTICE IS HEREBY GIVEN that the **PM-27-2** placer mining claim has been

Located by Plomosa Mining, Inc. whose current mailing address is; 518 36TH St. Newport Beach CA 92663.

The general course of the claim is north to south and is situated in La Paz County, Arizona.

This claim is 1320' feet in length and 660' feet in width. This claim runs from the location monument on which this location notice is posted. This claim is marked by four monuments, one at each corner of the claim. The location monument on which this Notice is posted is situated within:

Township 3 North, Range 19 West, Section 27, Quarter Section: E1/2 NW1/4 NW1/4

La Paz County, Arizona. Gila & Salt River Base and Meridian. This claim is 20 acres in size.

The locality of this claim with reference to some natural object or permanent monument and additional information (if any) concerning its locality is as follows: Section Marker and natural stone with wood post.

Dated and posted on the ground this 18<sup>TH</sup> day of February, 2017.

Plomosa Mining, Inc.:

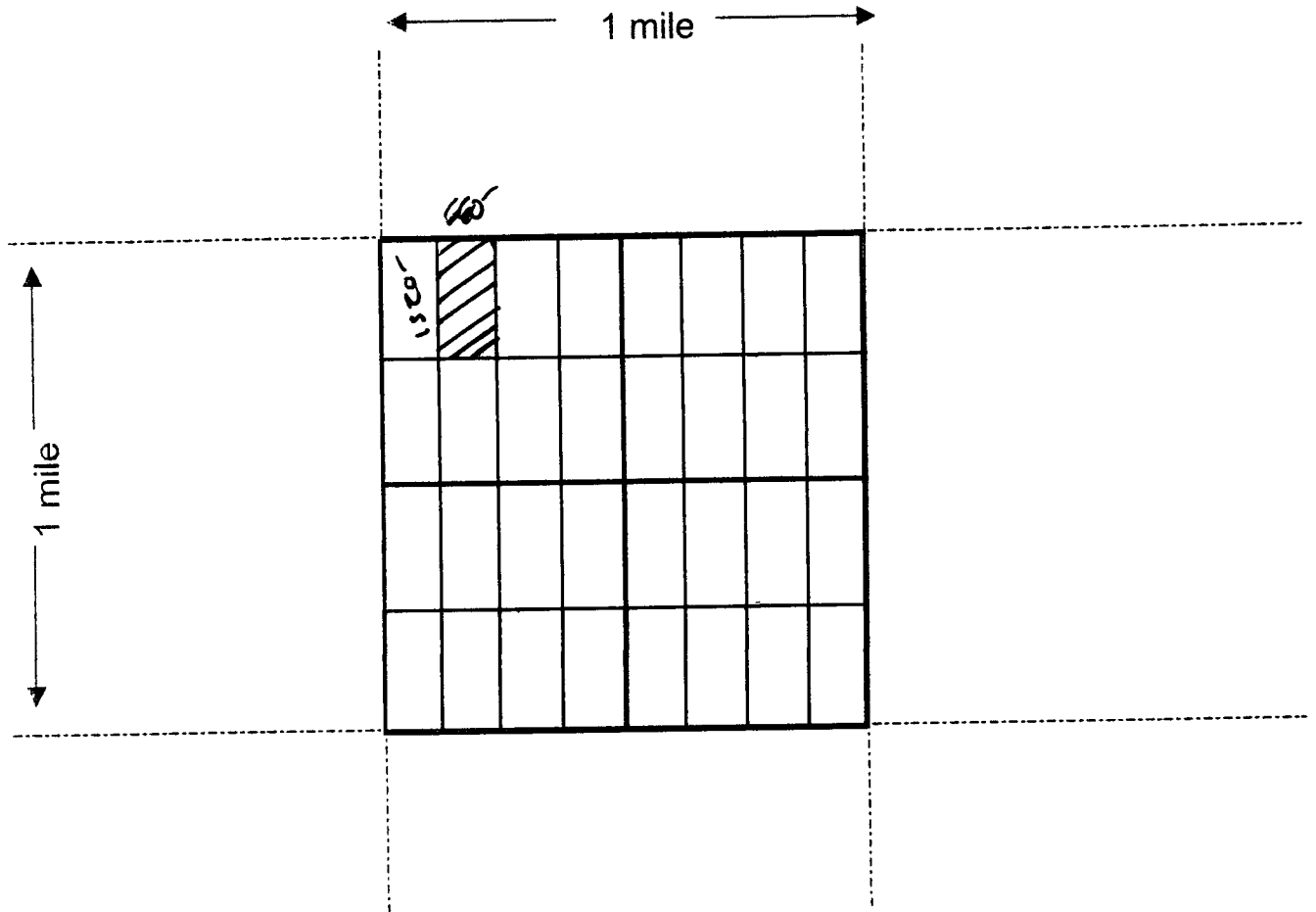
  
Stephen Martindale-President

AMC443644

Map on reverse side

**MINING CLAIM MAP**

Lode ( ) Placer (X)



Scale : 1" = 2000 feet



1. The above map depicts the PM-27-2 mining claim, which is located in Section (s) 27, Township 3 NORTH, Range 19 WEST, Gila & Salt Base Line Meridian, LA PAZ County, Arizona.

2. The type of corner and location monuments used are as follows: 2"X 2" Wood Post

3. The bearings and distances in degrees and feet between claim corners are as depicted on the map.

County Recorder Space:

Plomosa Mining, Inc.  
518 36<sup>TH</sup> Street  
Newport Beach, CA 92663  
(410)262-9260

**LOCATION NOTICE PLACER MINING CLAIM**

RECEIVED  
PLM AZ STATE OFFICE  
2011 APR 25 P 2:58  
PHOENIX, ARIZONA

NOTICE IS HEREBY GIVEN that the **PM-27-3** placer mining claim has been

Located by Plomosa Mining, Inc. whose current mailing address is; 518 36TH St. Newport Beach CA 92663.

The general course of the claim is north to south and is situated in La Paz County, Arizona.

This claim is 1320' feet in length and 660' feet in width. This claim runs from the location monument on which this location notice is posted. This claim is marked by four monuments, one at each corner of the claim. The location monument on which this Notice is posted is situated within:

Township 3 North, Range 19 West, Section 27, Quarter Section: W1/2 NE1/4 NW1/4

La Paz County, Arizona. Gila & Salt River Base and Meridian. This claim is 20 acres in size.

The locality of this claim with reference to some natural object or permanent monument and additional information (if any) concerning its locality is as follows: Section Marker and natural stone with wood post.

Dated and posted on the ground this 18<sup>TH</sup> day of February, 2017.

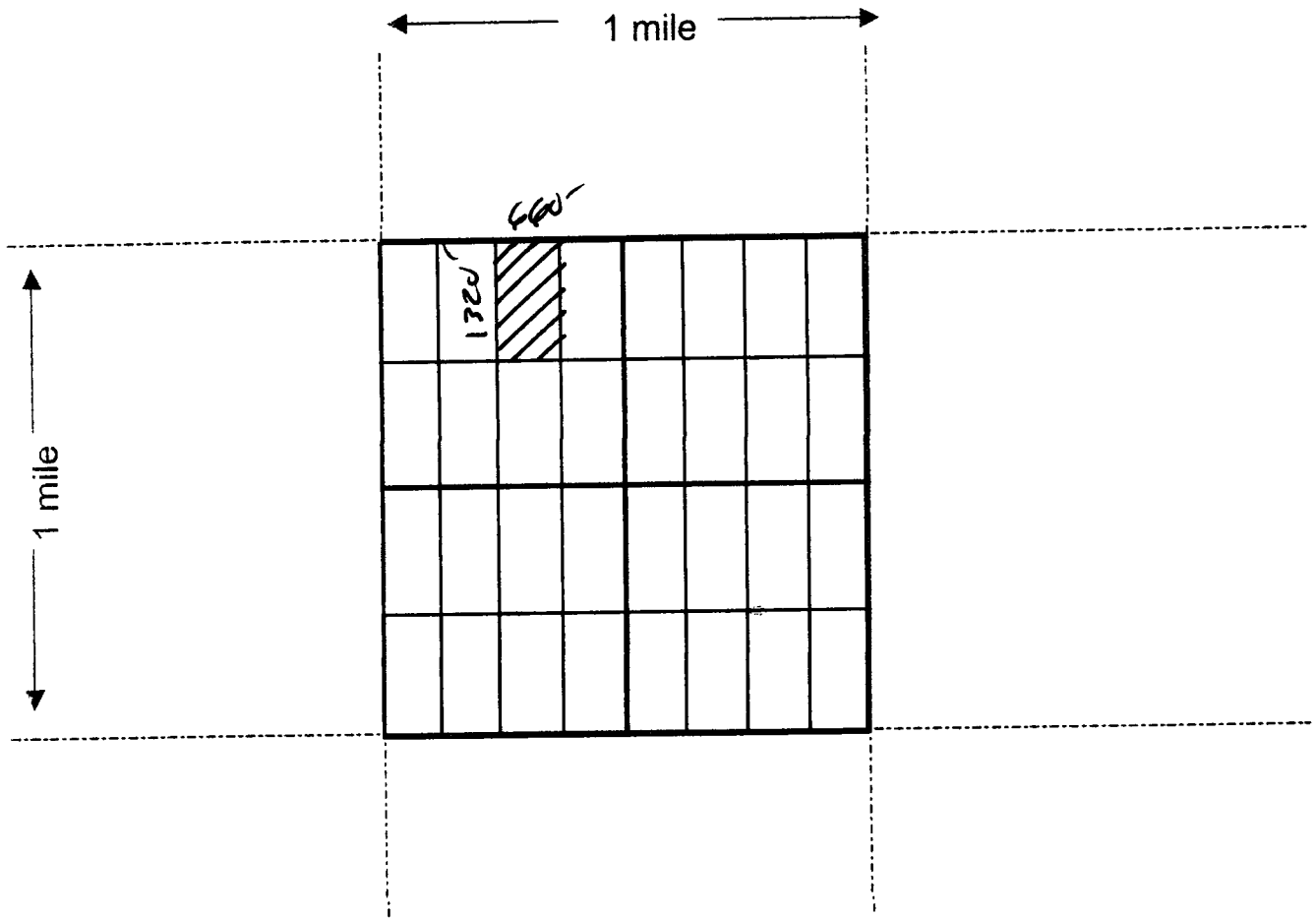
Plomosa Mining, Inc.:   
Stephen Martindale-President

AMC443645

Map on reverse side

**MINING CLAIM MAP**

Lode ( ) Placer (X)



Scale : 1" = 2000 feet



1. The above map depicts the PM-27-3 mining claim, which is located in Section (s) 27, Township 3 NORTH, Range 19 WEST, Gila & Salt Base Line Meridian, LA PAZ County, Arizona.

2. The type of corner and location monuments used are as follows: 2"X 2" Wood Post

3. The bearings and distances in degrees and feet between claim corners are as depicted on the map.

---



County Recorder Space:

Plomosa Mining, Inc.  
518 36<sup>TH</sup> Street  
Newport Beach, CA 92663  
(410)262-9260

## LOCATION NOTICE PLACER MINING CLAIM

RECEIVED  
BLM AZ STATE OFFICE  
2011 APR 25 P 2:58  
PHOENIX, ARIZONA

NOTICE IS HEREBY GIVEN that the **PM-27-4** placer mining claim has been

Located by Plomosa Mining, Inc. whose current mailing address is; 518 36TH St. Newport Beach CA 92663.

The general course of the claim is north to south and is situated in La Paz County, Arizona.

This claim is 1320' feet in length and 660' feet in width. This claim runs from the location monument on which this location notice is posted. This claim is marked by four monuments, one at each corner of the claim. The location monument on which this Notice is posted is situated within:

Township 3 North, Range 19 West, Section 27, Quarter Section: E 1/2 NE1/4 NW1/4

La Paz County, Arizona. Gila & Salt River Base and Meridian. This claim is 20 acres in size.

The locality of this claim with reference to some natural object or permanent monument and additional information (if any) concerning its locality is as follows: Section Marker and natural stone with wood post.

Dated and posted on the ground this 18<sup>TH</sup> day of February, 2017.

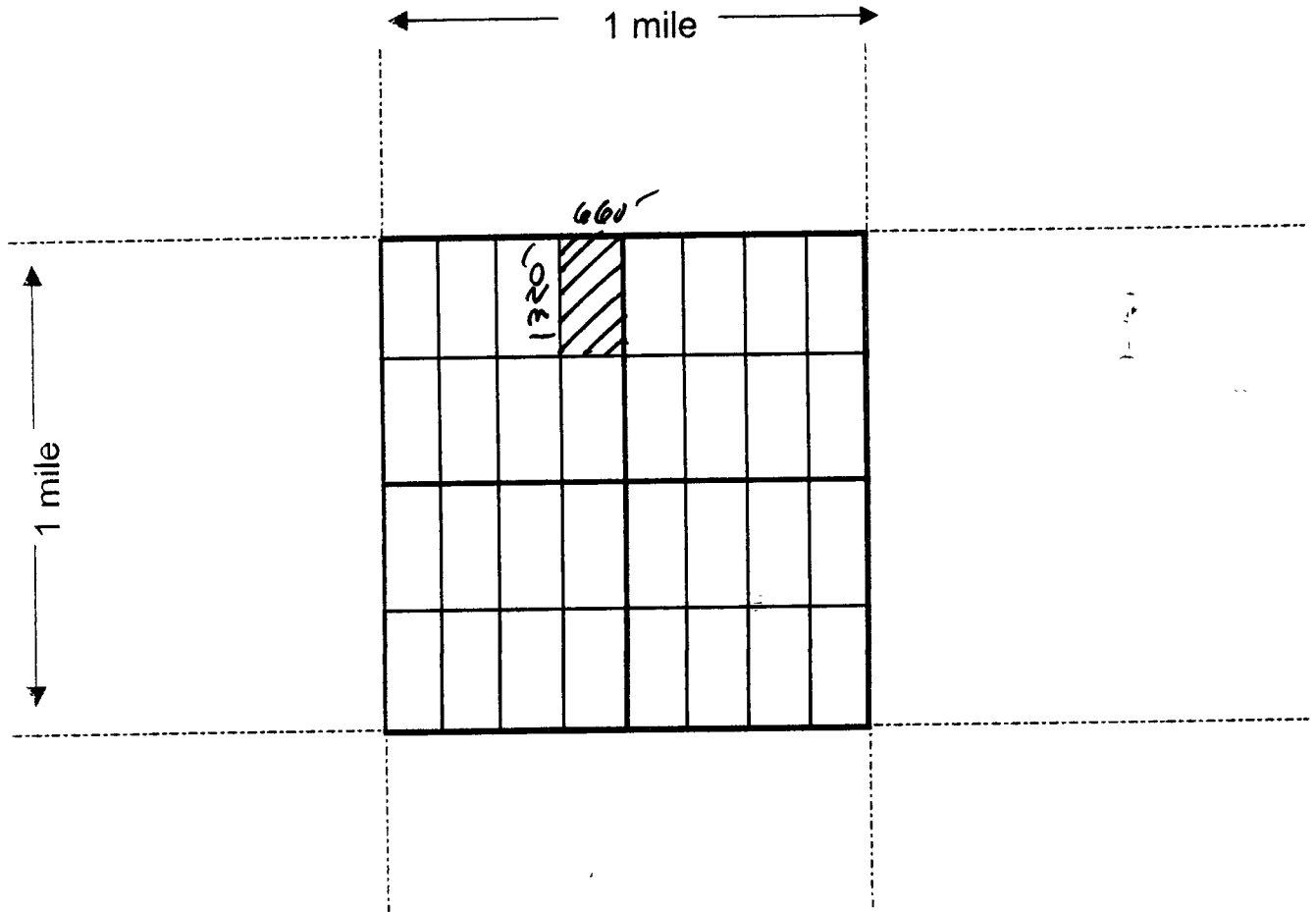
Plomosa Mining, Inc.:   
Stephen Martindale-President

AMC443646

Map on reverse side

**MINING CLAIM MAP**

Lode ( ) Placer (X)



Scale : 1" = 2000 feet



1. The above map depicts the PM-27-4 mining claim, which is located in Section (s) 27, Township 3 NORTH, Range 19 WEST, Gila & Salt Base Line Meridian, LA PAZ County, Arizona.

2. The type of corner and location monuments used are as follows: 2"X 2" Wood Post

3. The bearings and distances in degrees and feet between claim corners are as depicted on the map.

County Recorder Space:

Plomosa Mining, Inc.  
518 36<sup>TH</sup> Street  
Newport Beach, CA 92663  
(410)262-9260

**LOCATION NOTICE PLACER MINING CLAIM**

RECEIVED  
GLM AZ STATE OFFICE  
2017 APR 25 P 2: 58  
PHOENIX, ARIZONA

NOTICE IS HEREBY GIVEN that the **PM-27-5** placer mining claim has been

Located by Plomosa Mining, Inc. whose current mailing address is; 518 36TH St. Newport Beach CA 92663.

The general course of the claim is north to south and is situated in La Paz County, Arizona.

This claim is 1320' feet in length and 660' feet in width. This claim runs from the location monument on which this location notice is posted. This claim is marked by four monuments, one at each corner of the claim. The location monument on which this Notice is posted is situated within:

Township 3 North, Range 19 West, Section 27, Quarter Section: W 1/2 SW1/4 NW1/4

La Paz County, Arizona. Gila & Salt River Base and Meridian. This claim is 20 acres in size.

The locality of this claim with reference to some natural object or permanent monument and additional information (if any) concerning its locality is as follows: Section Marker and natural stone with wood post.

Dated and posted on the ground this 18<sup>TH</sup> day of February, 2017.

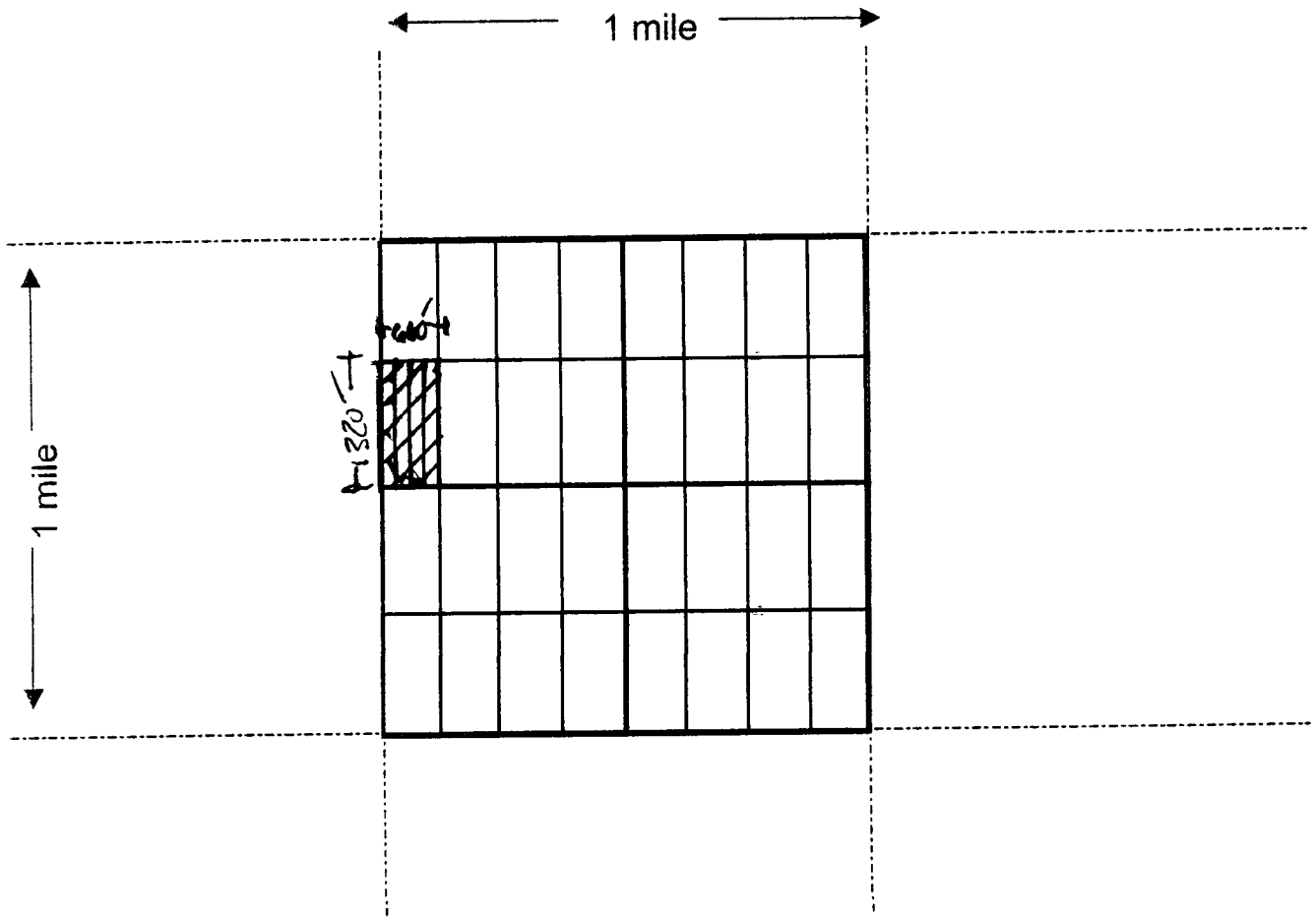
Plomosa Mining, Inc.:   
Stephen Martindale-President

AMC443647

Map on reverse side

**MINING CLAIM MAP**

Lode ( ) Placer (X)



Scale : 1" = 2000 feet

- The above map depicts the PM-27-5 mining claim, which is located in Section (s) 27, Township 3 NORTH, Range 19 WEST, Gila & Salt Base Line Meridian, LA PAZ County, Arizona.
- The type of corner and location monuments used are as follows: 2"X 2" Wood Post  
W1/2 SW1/4 NW1/4
- The bearings and distances in degrees and feet between claim corners are as depicted on the map.

---



---

County Recorder Space:

Plomosa Mining, Inc.  
518 36<sup>TH</sup> Street  
Newport Beach, CA 92663  
(410)262-9260

## LOCATION NOTICE PLACER MINING CLAIM

RECEIVED  
PLM AZ STATE OFFICE  
2017 APR 25 P 2:50  
PHOENIX, ARIZONA

NOTICE IS HEREBY GIVEN that the **PM-27-6** placer mining claim has been

Located by Plomosa Mining, Inc. whose current mailing address is; 518 36TH St. Newport Beach CA 92663.

The general course of the claim is north to south and is situated in La Paz County, Arizona.

This claim is 1320' feet in length and 660' feet in width. This claim runs from the location monument on which this location notice is posted. This claim is marked by four monuments, one at each corner of the claim. The location monument on which this Notice is posted is situated within:

Township 3 North, Range 19 West, Section 27, Quarter Section: E 1/2 SW1/4 NW1/4

La Paz County, Arizona. Gila & Salt River Base and Meridian. This claim is 20 acres in size.

The locality of this claim with reference to some natural object or permanent monument and additional information (if any) concerning its locality is as follows: Section Marker and natural stone with wood post.

Dated and posted on the ground this 18<sup>TH</sup> day of February, 2017.

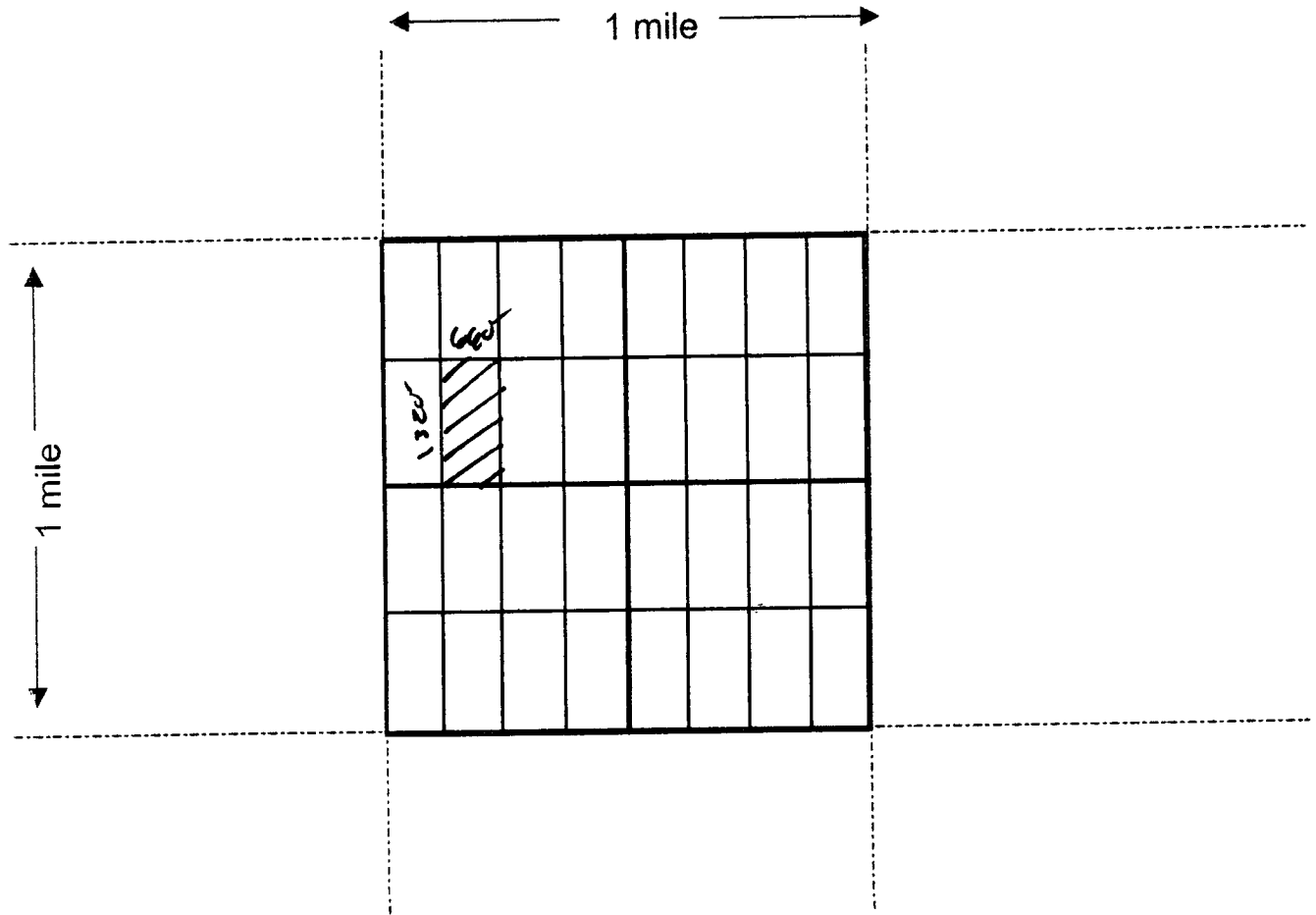
Plomosa Mining, Inc.:   
Stephen Martindale-President

AMC44364

Map on reverse side

**MINING CLAIM MAP**

Lode ( ) Placer (X)



Scale : 1" = 2000 feet



1. The above map depicts the PM-27-6 mining claim, which is located in Section (s) 27, Township 3 NORTH, Range 19 WEST, Gila & Salt Base Line Meridian, LA PAZ County, Arizona.

2. The type of corner and location monuments used are as follows: 2"X 2" Wood Post

3. The bearings and distances in degrees and feet between claim corners are as depicted on the map.

County Recorder Space:

Plomosa Mining, Inc.  
518 36<sup>TH</sup> Street  
Newport Beach, CA 92663  
(410)262-9260

**LOCATION NOTICE PLACER MINING CLAIM**

RECEIVED  
RLM AZ STATE OFFICE  
2017 APR 25 P 2:56  
PHOENIX, ARIZONA

NOTICE IS HEREBY GIVEN that the **PM-27-7** placer mining claim has been

Located by Plomosa Mining, Inc. whose current mailing address is; 518 36TH St. Newport Beach CA 92663.

The general course of the claim is north to south and is situated in La Paz County, Arizona.


This claim is 1320' feet in length and 660' feet in width. This claim runs from the location monument on which this location notice is posted. This claim is marked by four monuments, one at each corner of the claim. The location monument on which this Notice is posted is situated within:

Township 3 North, Range 19 West, Section 27, Quarter Section: W1/2 SE1/4 NW1/4

La Paz County, Arizona. Gila & Salt River Base and Meridian. This claim is 20 acres in size.

The locality of this claim with reference to some natural object or permanent monument and additional information (if any) concerning its locality is as follows: Section Marker and natural stone with wood post.

Dated and posted on the ground this 18<sup>TH</sup> day of February, 2017.

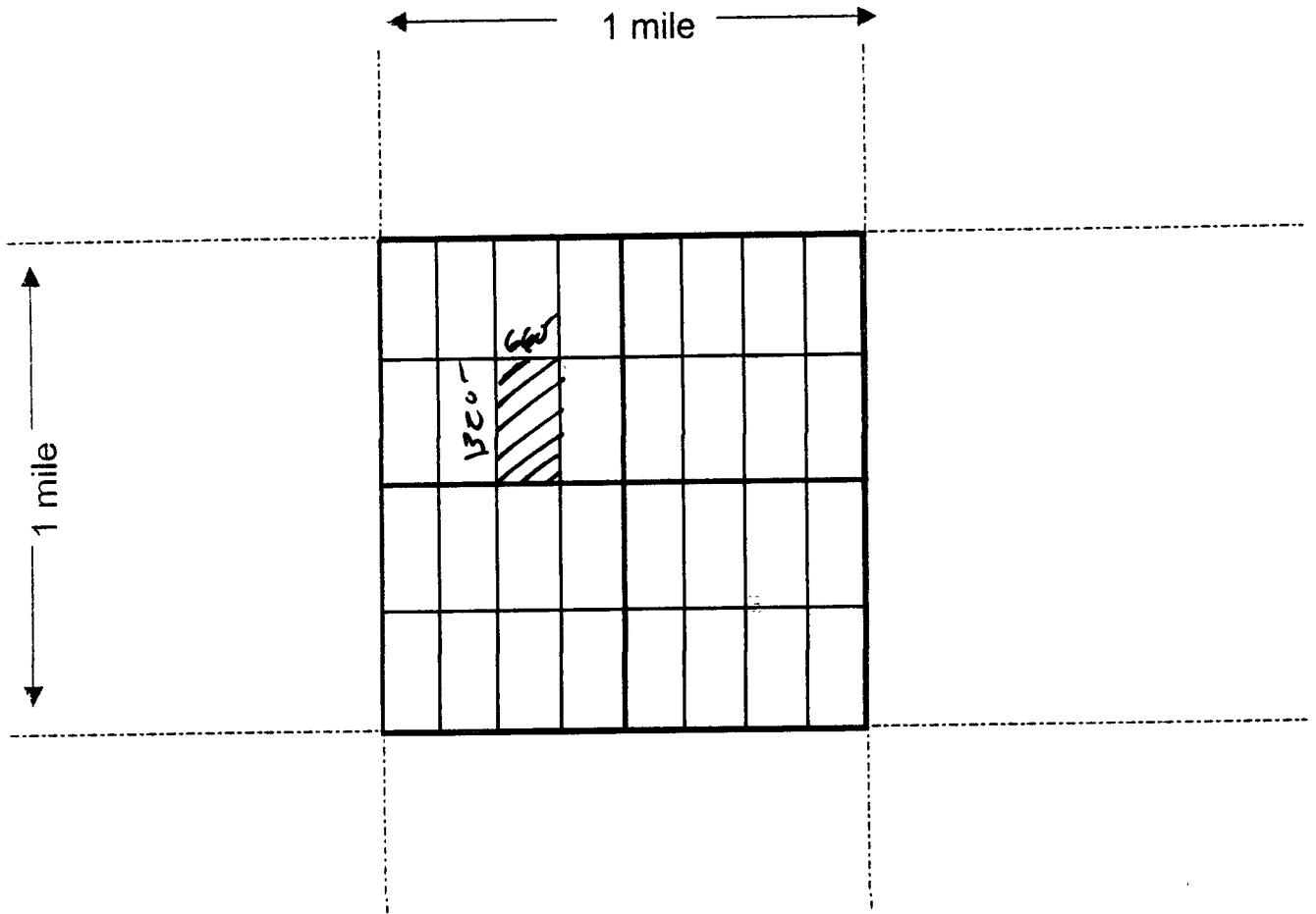
Plomosa Mining, Inc.:   
Stephen Martindale-President

AMC443649

Map on reverse side

**MINING CLAIM MAP**

Lode ( ) Placer (X)



Scale : 1" = 2000 feet



1. The above map depicts the PM-27- 7 mining claim, which is located in Section (s) 27, Township 3 NORTH, Range 19 WEST, Gila & Salt Base Line Meridian, LA PAZ County, Arizona.

2. The type of corner and location monuments used are as follows: 2"X 2" Wood Post

3. The bearings and distances in degrees and feet between claim corners are as depicted on the map.



County Recorder Space:

Plomosa Mining, Inc.  
518 36<sup>TH</sup> Street  
Newport Beach, CA 92663  
(410)262-9260

## LOCATION NOTICE PLACER MINING CLAIM

RECEIVED  
BLM AZ STATE OFFICE  
2011 APR 25 P 2: 28  
PHOENIX, ARIZONA

NOTICE IS HEREBY GIVEN that the **PM-27-8** placer mining claim has been

Located by Plomosa Mining, Inc. whose current mailing address is; 518 36TH St. Newport Beach, CA 92663

The general course of the claim is north to south and is situated in La Paz County, Arizona.

This claim is 1320' feet in length and 660' feet in width. This claim runs from the location monument on which this location notice is posted. This claim is marked by four monuments, one at each corner of the claim. The location monument on which this Notice is posted is situated within:

Township 3 North, Range 19 West, Section 27, Quarter Section: E1/2 SE1/4 NW1/4

La Paz County, Arizona. Gila & Salt River Base and Meridian. This claim is 20 acres in size.

The locality of this claim with reference to some natural object or permanent monument and additional information (if any) concerning its locality is as follows: Section Marker and natural stone with wood post.

Dated and posted on the ground this 18<sup>TH</sup> day of February, 2017.

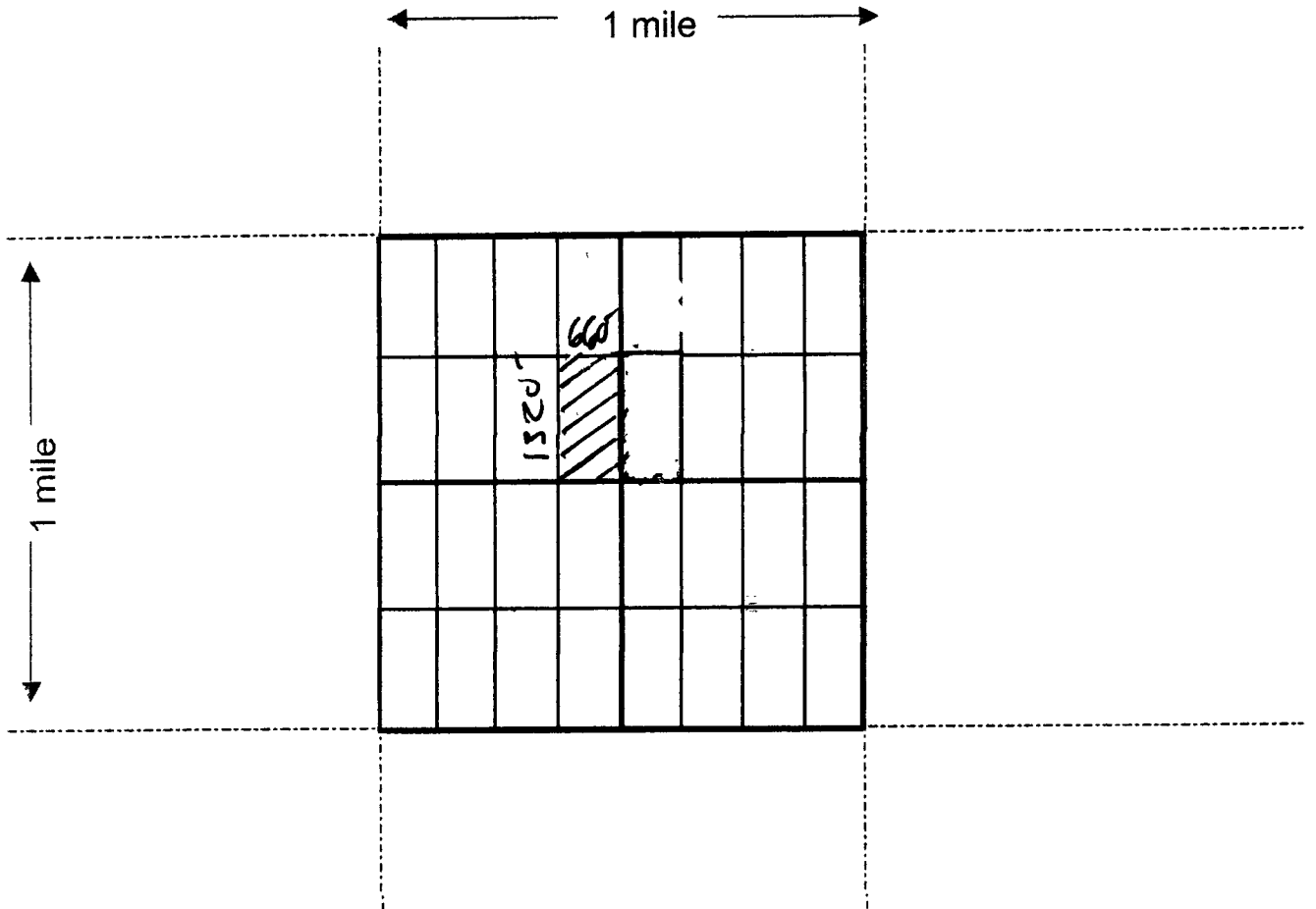
Plomosa Mining, Inc.:   
Stephen Martindale-President

AMC443650

Map on reverse side

**MINING CLAIM MAP**

Lode ( ) Placer (X)



Scale : 1" = 2000 feet



1. The above map depicts the PM-27- 8 mining claim, which is located in Section (s) 27, Township 3 NORTH, Range 19 WEST, Gila & Salt Base Line Meridian.

LA PAZ County, Arizona.

2. The type of corner and location monuments used are as follows: 2"X 2" Wood Post

3. The bearings and distances in degrees and feet between claim corners are as depicted on the map.

County Recorder Space:

Plomosa Mining, Inc.  
518 36<sup>TH</sup> Street  
Newport Beach, CA 92663  
(410)262-9260

**LOCATION NOTICE PLACER MINING CLAIM**

RECEIVED  
BLM AZ STATE OFFICE  
2017 APR 25 P 2: 59  
PHOENIX, ARIZONA

NOTICE IS HEREBY GIVEN that the **PM-27-9** placer mining claim has been

Located by Plomosa Mining, Inc. whose current mailing address is; 518 36TH St. Newport Beach CA 92663.

The general course of the claim is north to south and is situated in La Paz County, Arizona.

This claim is 1320' feet in length and 660' feet in width. This claim runs from the location monument on which this location notice is posted. This claim is marked by four monuments, one at each corner of the claim. The location monument on which this Notice is posted is situated within:

Township 3 North, Range 19 West, Section 27, Quarter Section: **W1/2 NW1/4 NE1/4**

La Paz County, Arizona. Gila & Salt River Base and Meridian. This claim is 20 acres in size.

The locality of this claim with reference to some natural object or permanent monument and additional information (if any) concerning its locality is as follows: Section Marker and natural stone with wood post.

Dated and posted on the ground this 18<sup>TH</sup> day of February, 2017.

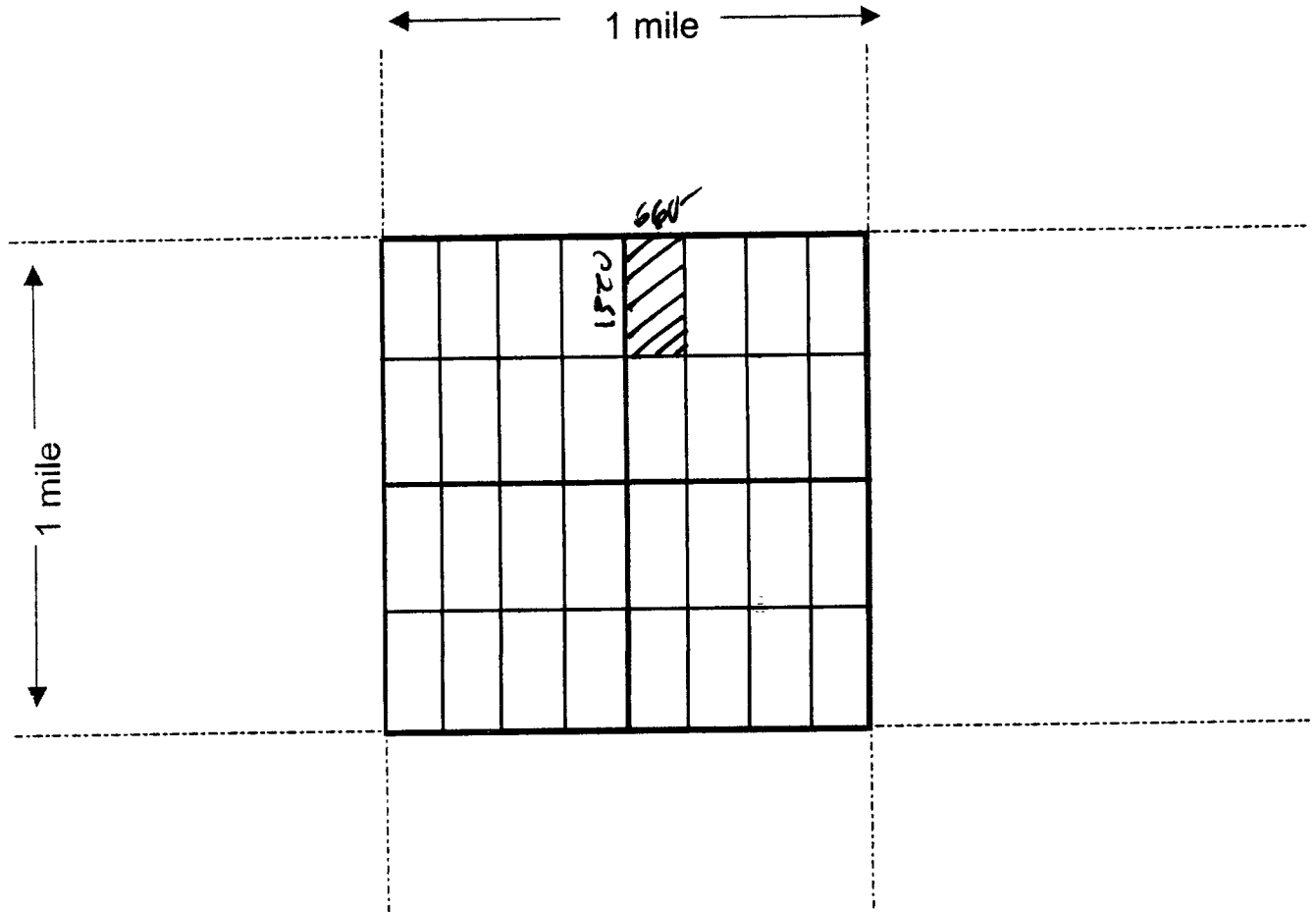
Plomosa Mining, Inc.:   
Stephen Martindale-President

AMC443651

Map on reverse side

**MINING CLAIM MAP**

Lode ( ) Placer (X)



Scale : 1" = 2000 feet



1. The above map depicts the PM-27-9 mining claim, which is located in Section (s) 27, Township 3 NORTH, Range 19 WEST, Gila & Salt Base Line Meridian, LA PAZ County, Arizona.

2. The type of corner and location monuments used are as follows: 2"X 2" Wood Post

3. The bearings and distances in degrees and feet between claim corners are as depicted on the map.

\_\_\_\_\_

\_\_\_\_\_

County Recorder Space:

Plomosa Mining, Inc.  
518 36<sup>TH</sup> Street  
Newport Beach, CA 92663  
(410)262-9260

**LOCATION NOTICE PLACER MINING CLAIM**

RECEIVED  
PLM AZ STATE OFFICE  
2017 APR 25 P 2:58  
PHOENIX, ARIZONA

NOTICE IS HEREBY GIVEN that the **PM-27-10** placer mining claim has been

Located by Plomosa Mining, Inc. whose current mailing address is; 518 36TH St. Newport Beach CA 92663.

The general course of the claim is north to south and is situated in La Paz County, Arizona.


This claim is 1320' feet in length and 660' feet in width. This claim runs from the location monument on which this location notice is posted. This claim is marked by four monuments, one at each corner of the claim. The location monument on which this Notice is posted is situated within:

Township 3 North, Range 19 West, Section 27, Quarter Section: E1/2 NW1/4 NE1/4

La Paz County, Arizona. Gila & Salt River Base and Meridian. This claim is 20 acres in size.

The locality of this claim with reference to some natural object or permanent monument and additional information (if any) concerning its locality is as follows: Section Marker and natural stone with wood post.

Dated and posted on the ground this 18<sup>TH</sup> day of February, 2017.

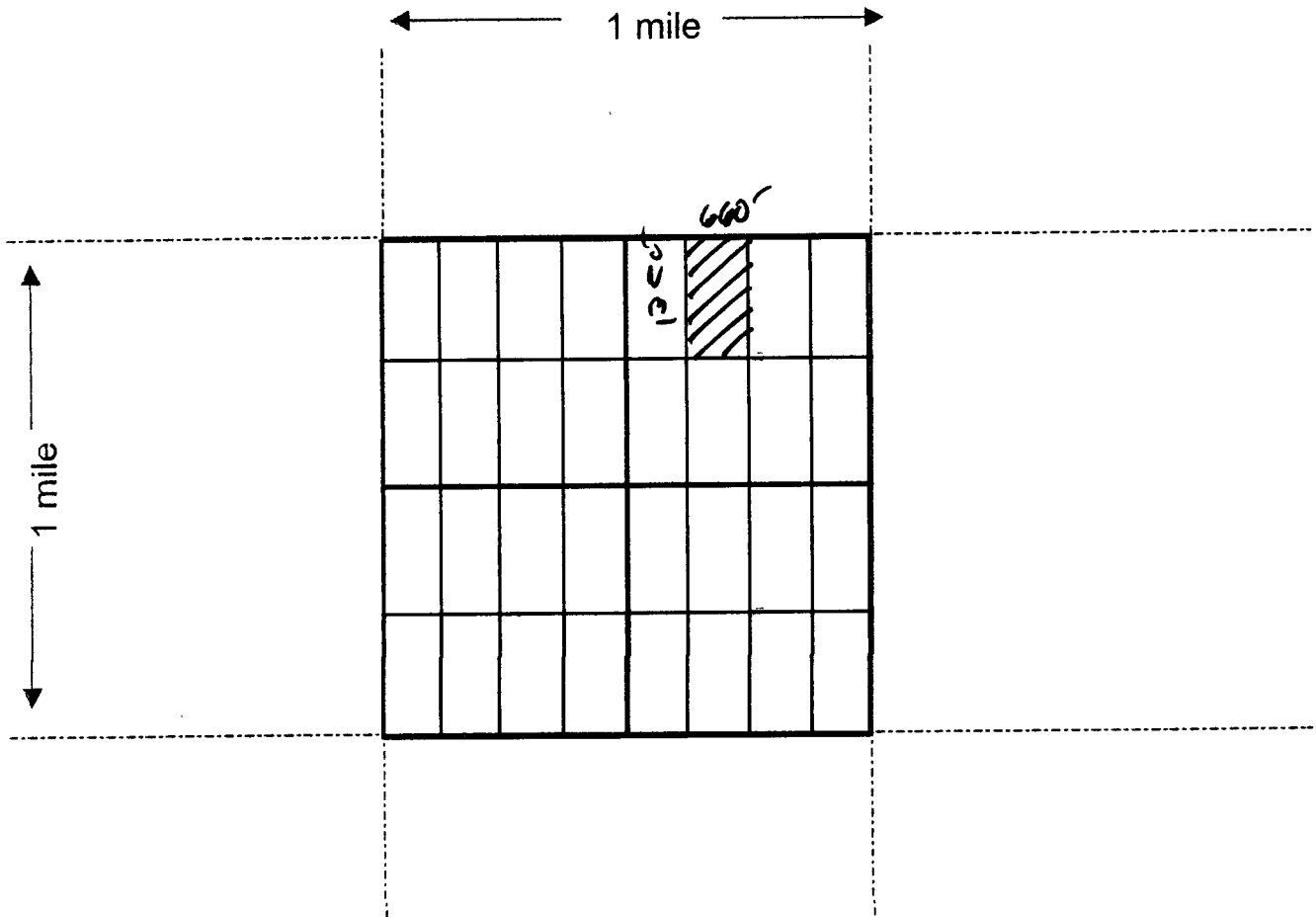
Plomosa Mining, Inc.:   
Stephen Martindale-President

AMC443652

Map on reverse side

**MINING CLAIM MAP**

Lode ( ) Placer (X)



Scale : 1" = 2000 feet



1. The above map depicts the PM-27- 10 mining claim, which is located in Section (s) 27, Township 3 NORTH, Range 19 WEST, Gila & Salt Base Line Meridian, LA PAZ County, Arizona.

2. The type of corner and location monuments used are as follows: 2"X 2" Wood Post

3. The bearings and distances in degrees and feet between claim corners are as depicted on the map.

---

County Recorder Space:

Plomosa Mining, Inc.  
518 36<sup>TH</sup> Street  
Newport Beach, CA 92663  
(410)262-9260

**LOCATION NOTICE PLACER MINING CLAIM**

RECEIVED  
BLM AZ STATE OFFICE  
2017 APR 25 P 2:59  
PHOENIX, ARIZONA

NOTICE IS HEREBY GIVEN that the **PM-27-11** placer mining claim has been

Located by Plomosa Mining, Inc. whose current mailing address is; 518 36TH St. Newport Beach CA 92663.

The general course of the claim is north to south and is situated in La Paz County, Arizona.


This claim is 1320' feet in length and 660' feet in width. This claim runs from the location monument on which this location notice is posted. This claim is marked by four monuments, one at each corner of the claim. The location monument on which this Notice is posted is situated within:

Township 3 North, Range 19 West, Section 27, Quarter Section: W1/2 NE1/4 NE1/4

La Paz County, Arizona. Gila & Salt River Base and Meridian. This claim is 20 acres in size.

The locality of this claim with reference to some natural object or permanent monument and additional information (if any) concerning its locality is as follows: Section Marker and natural stone with wood post.

Dated and posted on the ground this 18<sup>TH</sup> day of February, 2017.

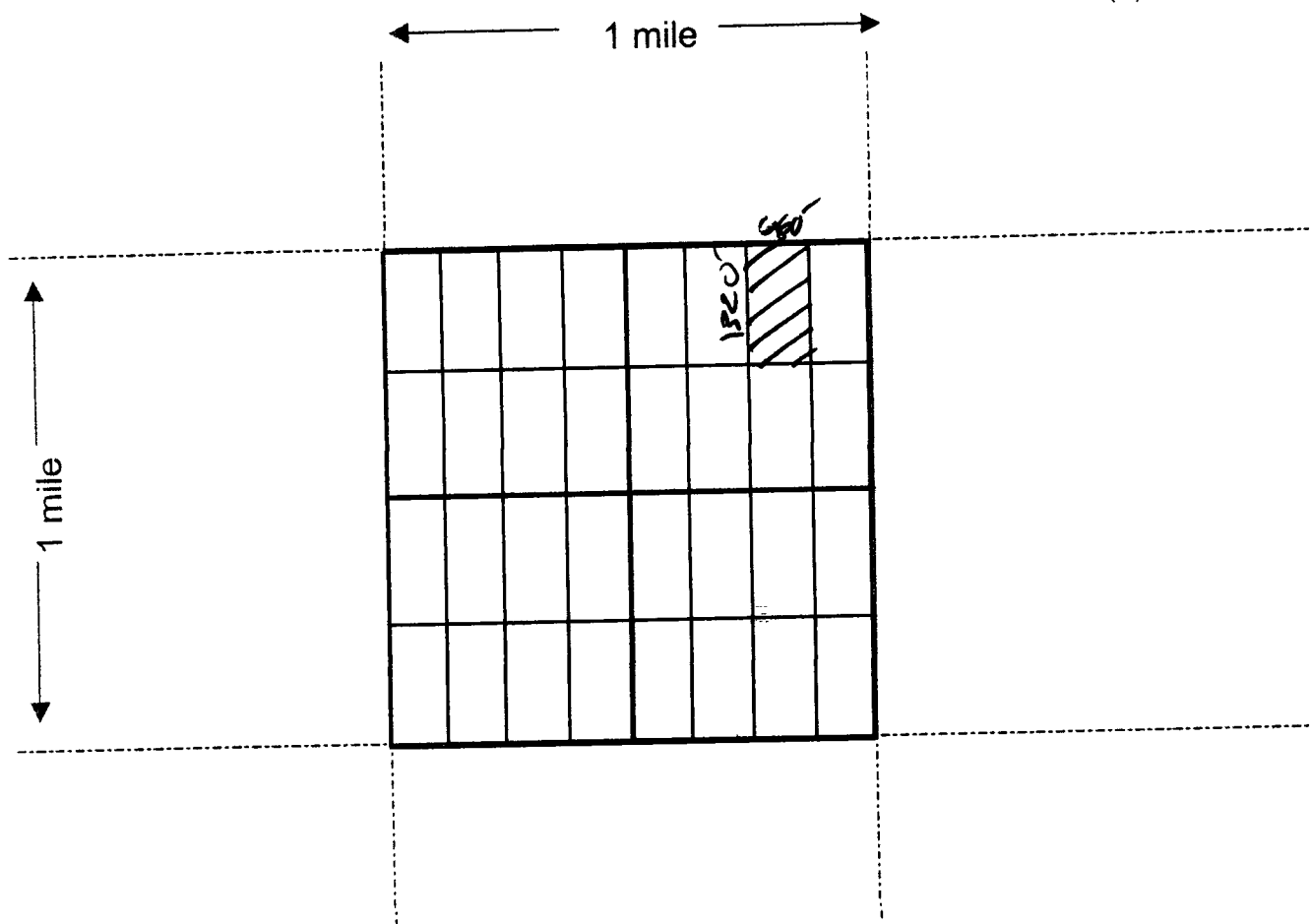
Plomosa Mining, Inc.:   
Stephen Martindale-President

AMC443653

Map on reverse side

**MINING CLAIM MAP**

Lode ( ) Placer (X)



Scale : 1" = 2000 feet



1. The above map depicts the PM-27-11 mining claim, which is located in Section (s) 27, Township 3 NORTH, Range 19 WEST, Gila & Salt Base Line Meridian, LA PAZ County, Arizona.

2. The type of corner and location monuments used are as follows: 2"X 2" Wood Post

3. The bearings and distances in degrees and feet between claim corners are as depicted on the map.



County Recorder Space:

Plomosa Mining, Inc.  
518 36<sup>TH</sup> Street  
Newport Beach, CA 92663  
(410)262-9260

**LOCATION NOTICE PLACER MINING CLAIM**

RECEIVED  
PLM AZ STATE OFFICE  
2017 APR 25 P 2: 59  
PHOENIX, ARIZONA

NOTICE IS HEREBY GIVEN that the **PM-27-12** placer mining claim has been

Located by Plomosa Mining, Inc. whose current mailing address is; 518 36TH St. Newport Beach CA 92663.

The general course of the claim is north to south and is situated in La Paz County, Arizona.


This claim is 1320' feet in length and 660' feet in width. This claim runs from the location monument on which this location notice is posted. This claim is marked by four monuments, one at each corner of the claim. The location monument on which this Notice is posted is situated within:

Township 3 North, Range 19 West, Section 27, Quarter Section: E1/2 NE1/4 NE1/4

La Paz County, Arizona. Gila & Salt River Base and Meridian. This claim is 20 acres in size.

The locality of this claim with reference to some natural object or permanent monument and additional information (if any) concerning its locality is as follows: Section Marker and natural stone with wood post.

Dated and posted on the ground this 18<sup>TH</sup> day of February, 2017.

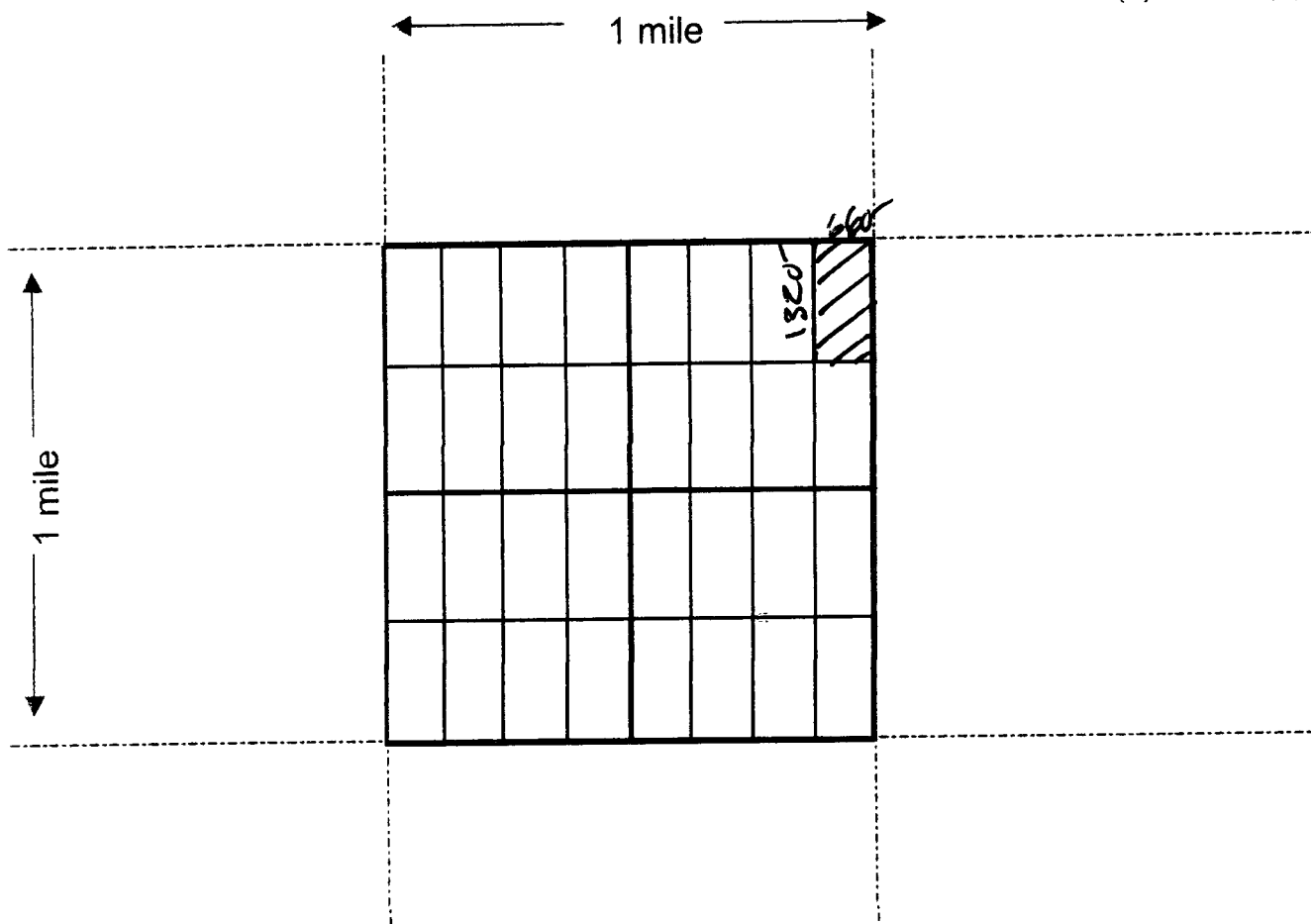
Plomosa Mining, Inc.:   
Stephen Martindale-President

AMC443654

Map on reverse side

**MINING CLAIM MAP**

Lode ( ) Placer (X)



Scale : 1" = 2000 feet



1. The above map depicts the PM-27-12 mining claim, which is located in Section (s) 27, Township 3 NORTH, Range 19 WEST, Gila & Salt Base Line Meridian, LA PAZ County, Arizona.

2. The type of corner and location monuments used are as follows: 2"X 2" Wood Post

3. The bearings and distances in degrees and feet between claim corners are as depicted on the map.

\_\_\_\_\_

County Recorder Space:

Plomosa Mining, Inc.  
518 36<sup>TH</sup> Street  
Newport Beach, CA 92663  
(410)262-9260

## LOCATION NOTICE PLACER MINING CLAIM

RECEIVED  
PLM AZ STATE OFFICE  
2017 APR 25 P 2: 59  
PHOENIX, ARIZONA

NOTICE IS HEREBY GIVEN that the **PM-27-13** placer mining claim has been

Located by Plomosa Mining, Inc. whose current mailing address is; 518 36TH St. Newport Beach CA 92663.

The general course of the claim is north to south and is situated in La Paz County, Arizona.

This claim is 1320' feet in length and 660' feet in width. This claim runs from the location monument on which this location notice is posted. This claim is marked by four monuments, one at each corner of the claim. The location monument on which this Notice is posted is situated within:

Township 3 North, Range 19 West, Section 27, Quarter Section: W1/2 SW1/4 NE1/4

La Paz County, Arizona. Gila & Salt River Base and Meridian. This claim is 20 acres in size.

The locality of this claim with reference to some natural object or permanent monument and additional information (if any) concerning its locality is as follows: Section Marker and natural stone with wood post.

Dated and posted on the ground this 18<sup>TH</sup> day of February, 2017.

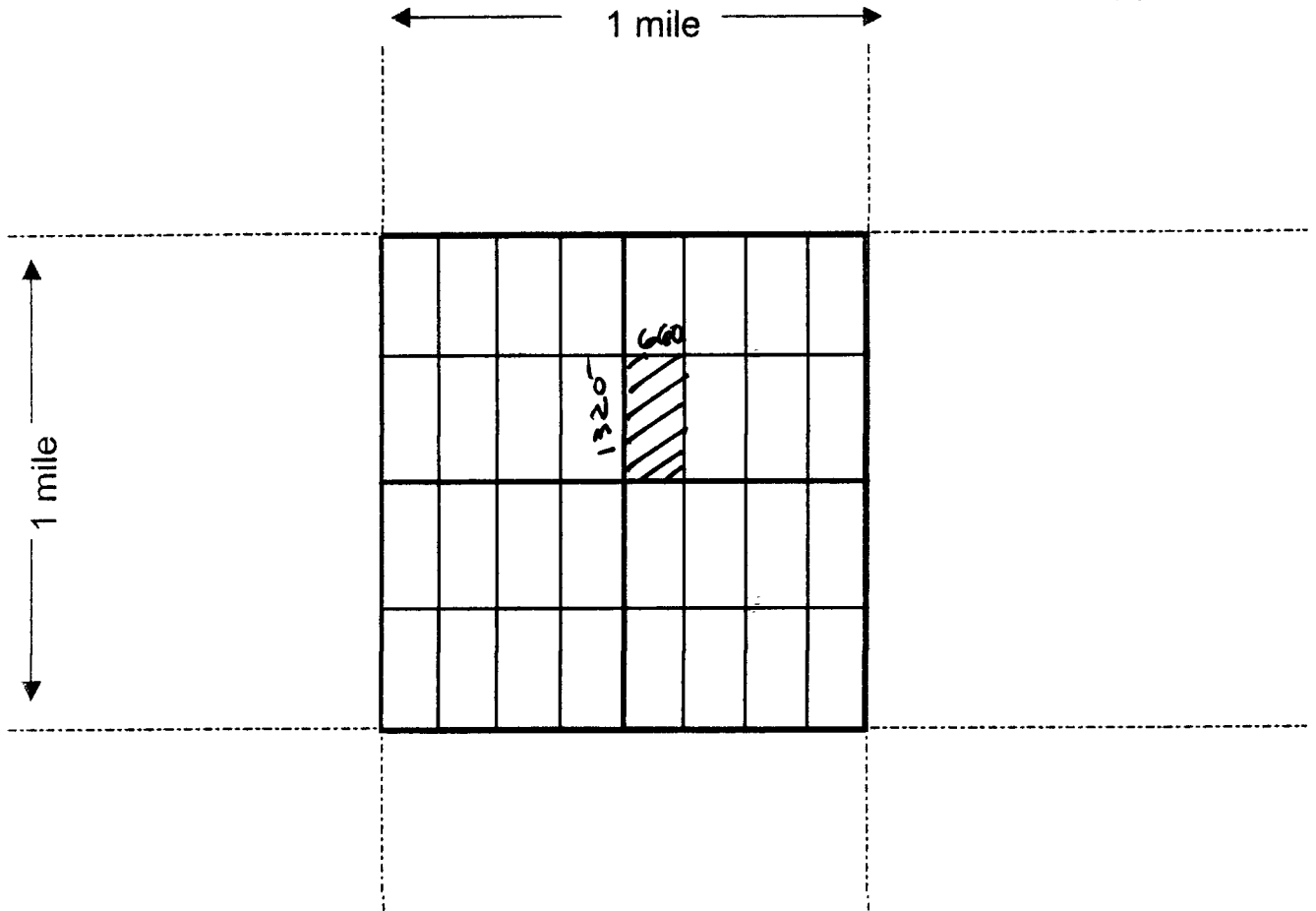
Plomosa Mining, Inc.:   
Stephen Martindale-President

AMC443655

Map on reverse side

**MINING CLAIM MAP**

Lode ( ) Placer (X)



Scale : 1" = 2000 feet



1. The above map depicts the PM-27- 13 mining claim, which is located in Section (s) 27, Township 3 NORTH, Range 19 WEST, Gila & Salt Base Line Meridian, LA PAZ County, Arizona.

2. The type of corner and location monuments used are as follows: 2"X 2" Wood Post

3. The bearings and distances in degrees and feet between claim corners are as depicted on the map.

County Recorder Space:

Plomosa Mining, Inc.  
518 36<sup>TH</sup> Street  
Newport Beach, CA 92663  
(410)262-9260

## LOCATION NOTICE PLACER MINING CLAIM

RECEIVED  
PLM AZ STATE OFFICE  
2017 APR 25 P 2:58  
PHOENIX, ARIZONA

NOTICE IS HEREBY GIVEN that the **PM-27-14** placer mining claim has been

Located by Plomosa Mining, Inc. whose current mailing address is; 518 36<sup>TH</sup> St. Newport Beach CA 92663

The general course of the claim is north to south and is situated in La Paz County, Arizona.


This claim is 1320' feet in length and 660' feet in width. This claim runs from the location monument on which this location notice is posted. This claim is marked by four monuments, one at each corner of the claim. The location monument on which this Notice is posted is situated within:

Township 3 North, Range 19 West, Section 27, Quarter Section: E1/2 SW1/4 NE1/4

La Paz County, Arizona. Gila & Salt River Base and Meridian. This claim is 20 acres in size.

The locality of this claim with reference to some natural object or permanent monument and additional information (if any) concerning its locality is as follows: Section Marker and natural stone with wood post.

Dated and posted on the ground this 18<sup>TH</sup> day of February, 2017.

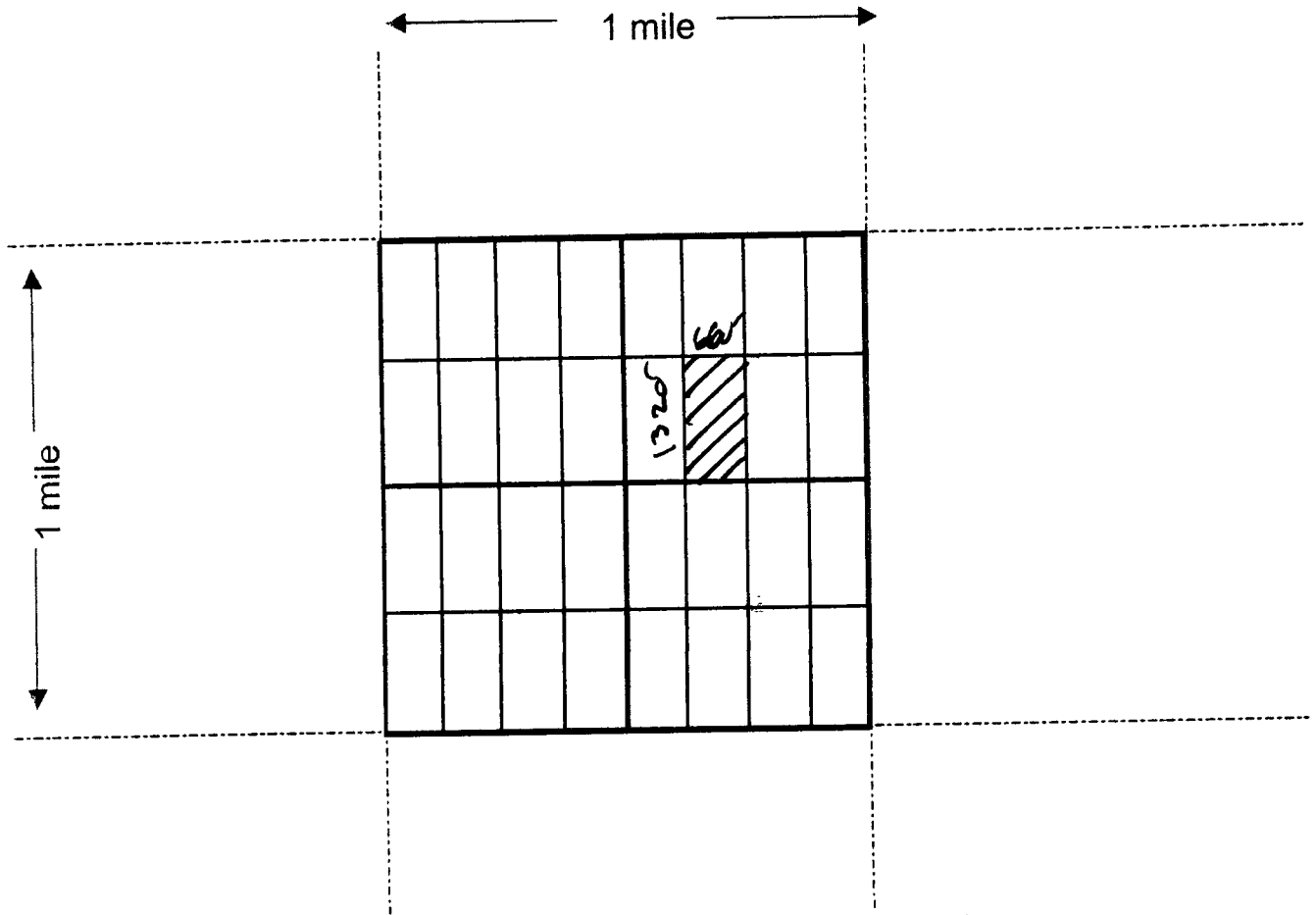
Plomosa Mining, Inc.:   
Stephen Martindale-President

AMC443656

Map on reverse side

**MINING CLAIM MAP**

Lode ( ) Placer (X)



Scale : 1" = 2000 feet



1. The above map depicts the PM-27- 14 mining claim, which is located in Section (s) 27, Township 3 NORTH, Range 19 WEST, Gila & Salt Base Line Meridian, LA PAZ County, Arizona.

2. The type of corner and location monuments used are as follows: 2"X 2" Wood Post

3. The bearings and distances in degrees and feet between claim corners are as depicted on the map.

County Recorder Space:

Plomosa Mining, Inc.  
518 36<sup>TH</sup> Street  
Newport Beach, CA 92663  
(410)262-9260

## LOCATION NOTICE PLACER MINING CLAIM

RECEIVED  
RLM AZ STATE OFFICE  
2017 APR 25 P 2:52  
PHOENIX, ARIZONA

NOTICE IS HEREBY GIVEN that the PM-27-15 placer mining claim has been

Located by Plomosa Mining, Inc. whose current mailing address is; 518 36TH St. Newport Beach CA 92663

The general course of the claim is north to south and is situated in La Paz County, Arizona.

This claim is 1320' feet in length and 660' feet in width. This claim runs from the location monument on which this location notice is posted. This claim is marked by four monuments, one at each corner of the claim. The location monument on which this Notice is posted is situated within:


Township 3 North, Range 19 West, Section 27, Quarter Section: W1/2 SE1/4 NE1/4

La Paz County, Arizona. Gila & Salt River Base and Meridian. This claim is 20 acres in size.

The locality of this claim with reference to some natural object or permanent monument and additional information (if any) concerning its locality is as follows: Section Marker and natural stone with wood post.

Dated and posted on the ground this 18<sup>TH</sup> day of February, 2017.

Plomosa Mining, Inc.:

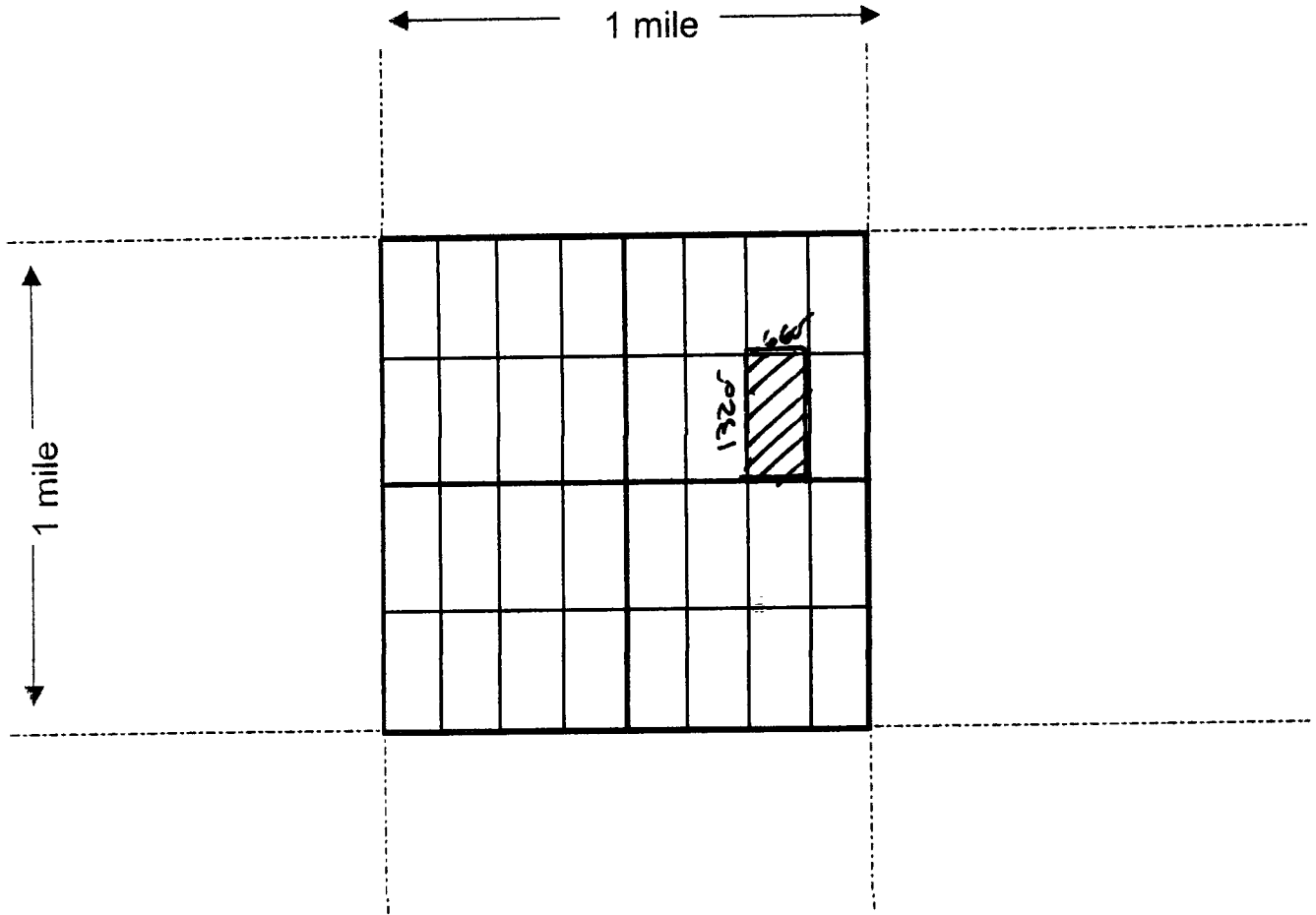
  
Stephen Martindale-President

AMC443657

Map on reverse side

**MINING CLAIM MAP**

Lode ( ) Placer (X)



Scale : 1" = 2000 feet



1. The above map depicts the PM-27-15 mining claim, which is located in Section (s) 27, Township 3 NORTH, Range 19 WEST, Gila & Salt Base Line Meridian, LA PAZ County, Arizona.

2. The type of corner and location monuments used are as follows: 2"X 2" Wood Post

3. The bearings and distances in degrees and feet between claim corners are as depicted on the map.



County Recorder Space:

Plomosa Mining, Inc.  
518 36<sup>TH</sup> Street  
Newport Beach, CA 92663  
(410)262-9260

## LOCATION NOTICE PLACER MINING CLAIM

RECEIVED  
BLM AZ STATE OFFICE  
2017 APR 25 P 2:59  
PHOENIX, ARIZONA

NOTICE IS HEREBY GIVEN that the **PM-27-16** placer mining claim has been

Located by Plomosa Mining, Inc. whose current mailing address is; 518 36TH St. Newport Beach, CA 92663.

The general course of the claim is north to south and is situated in La Paz County, Arizona.


This claim is 1320' feet in length and 660' feet in width. This claim runs from the location monument on which this location notice is posted. This claim is marked by four monuments, one at each corner of the claim. The location monument on which this Notice is posted is situated within:

Township 3 North, Range 19 West, Section 27, Quarter Section: E1/2 SE1/4 NE1/4

La Paz County, Arizona. Gila & Salt River Base and Meridian. This claim is 20 acres in size.

The locality of this claim with reference to some natural object or permanent monument and additional information (if any) concerning its locality is as follows: Section Marker and natural stone with wood post.

Dated and posted on the ground this 18<sup>TH</sup> day of February, 2017.

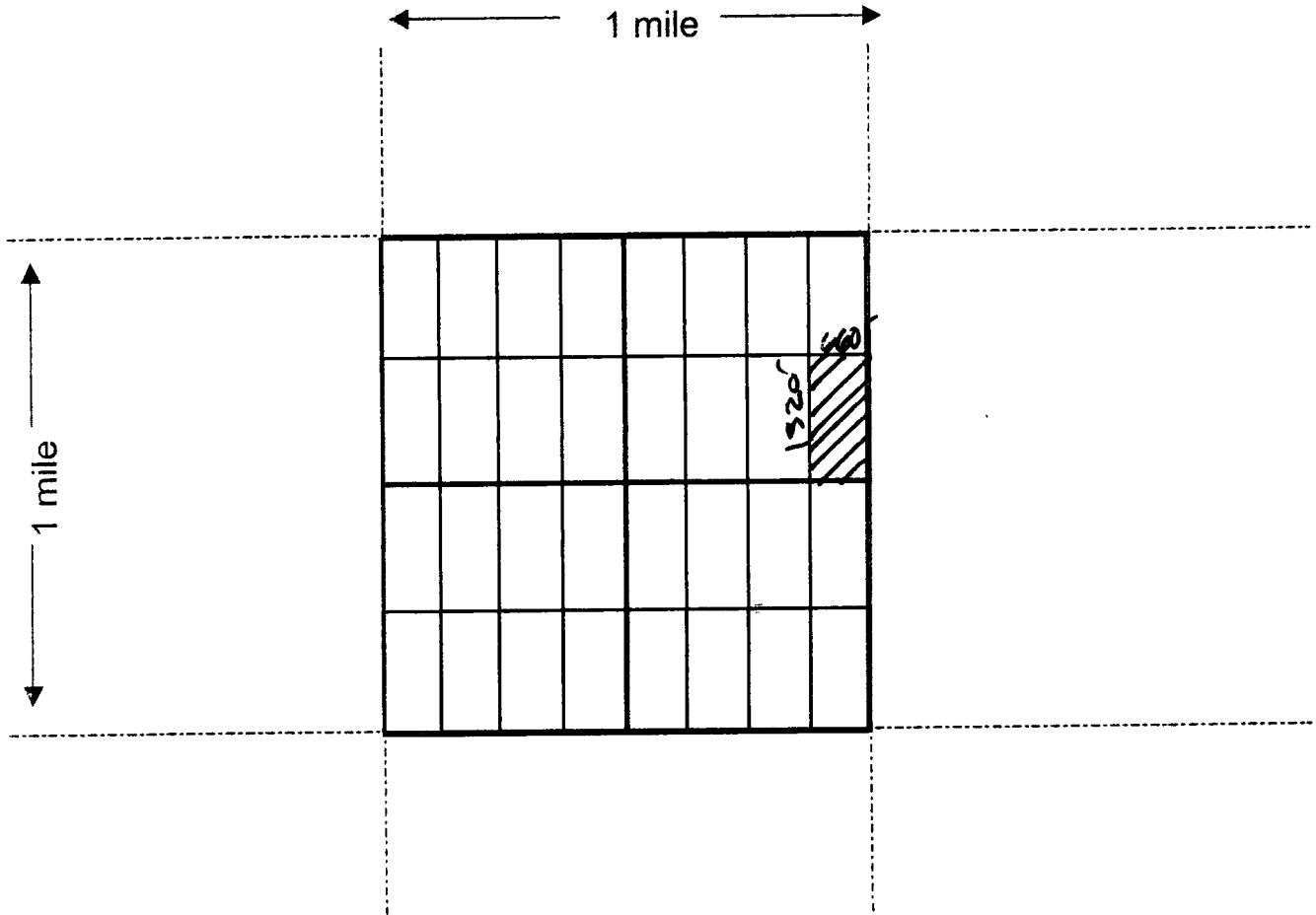
Plomosa Mining, Inc.:   
Stephen Martindale-President

AMC443650

Map on reverse side

**MINING CLAIM MAP**

Lode ( ) Placer (X)



Scale : 1" = 2000 feet



1. The above map depicts the PM-27- 16 mining claim, which is located in Section (s) 27, Township 3 NORTH, Range 19 WEST, Gila & Salt Base Line Meridian, LA PAZ County, Arizona.

2. The type of corner and location monuments used are as follows: 2"X 2" Wood Post

3. The bearings and distances in degrees and feet between claim corners are as depicted on the map.

\_\_\_\_\_

County Recorder Space:

Plomosa Mining, Inc.  
518 36<sup>TH</sup> Street  
Newport Beach, CA 92663  
(410)262-9260

**LOCATION NOTICE PLACER MINING CLAIM**

RECEIVED  
PLM AZ STATE OFFICE  
2011 APR 25 P 2: 59  
PHOENIX, ARIZONA

NOTICE IS HEREBY GIVEN that the **PM-27-17** placer mining claim has been

Located by Plomosa Mining, Inc. whose current mailing address is; 518 36TH St. Newport Beach CA 92663.

The general course of the claim is north to south and is situated in La Paz County, Arizona.


This claim is 1320' feet in length and 660' feet in width. This claim runs from the location monument on which this location notice is posted. This claim is marked by four monuments, one at each corner of the claim. The location monument on which this Notice is posted is situated within:

Township 3 North, Range 19 West, Section 27, Quarter Section: **W1/2 NW1/4 SW1/4**

La Paz County, Arizona. Gila & Salt River Base and Meridian. This claim is **20 acres** in size.

The locality of this claim with reference to some natural object or permanent monument and additional information (if any) concerning its locality is as follows: Section Marker and natural stone with wood post.

Dated and posted on the ground this 18<sup>TH</sup> day of February, 2017.

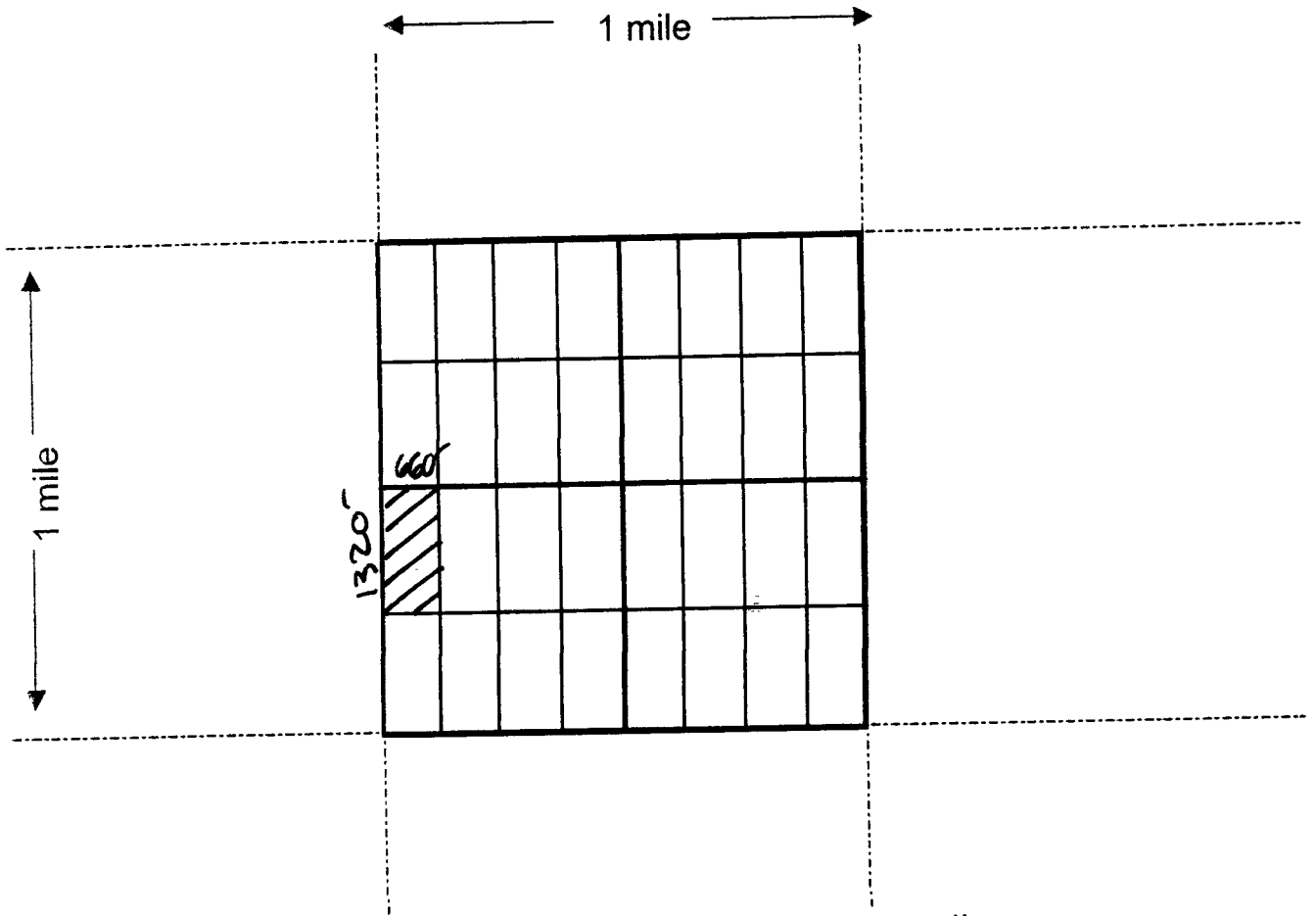
Plomosa Mining, Inc.:   
Stephen Martindale-President

AMC443659

Map on reverse side

**MINING CLAIM MAP**

Lode ( ) Placer (X)



Scale : 1" = 2000 feet

1. The above map depicts the PM-27- 17 mining claim, which is located in Section (s) 27, Township 3 NORTH, Range 19 WEST, Gila & Salt Base Line Meridian, LA PAZ County, Arizona.

2. The type of corner and location monuments used are as follows: 2"X 2" Wood Post

3. The bearings and distances in degrees and feet between claim corners are as depicted on the map.

County Recorder Space:

Plomosa Mining, Inc.  
518 36<sup>TH</sup> Street  
Newport Beach, CA 92663  
(410)262-9260

**LOCATION NOTICE PLACER MINING CLAIM**

RECEIVED  
DLM AZ STATE OFFICE  
2017 APR 25 P 2:59  
PHOENIX, ARIZONA

NOTICE IS HEREBY GIVEN that the **PM-27-18** placer mining claim has been

Located by Plomosa Mining, Inc. whose current mailing address is; 518 36TH St. Newport Beach CA 92663.

The general course of the claim is north to south and is situated in La Paz County, Arizona.


This claim is 1320' feet in length and 660' feet in width. This claim runs from the location monument on which this location notice is posted. This claim is marked by four monuments, one at each corner of the claim. The location monument on which this Notice is posted is situated within:

Township 3 North, Range 19 West, Section 27, Quarter Section: E1/2 NW1/4 SW1/4

La Paz County, Arizona. Gila & Salt River Base and Meridian. This claim is 20 acres in size.

The locality of this claim with reference to some natural object or permanent monument and additional information (if any) concerning its locality is as follows: Section Marker and natural stone with wood post.

Dated and posted on the ground this 18<sup>TH</sup> day of February, 2017.

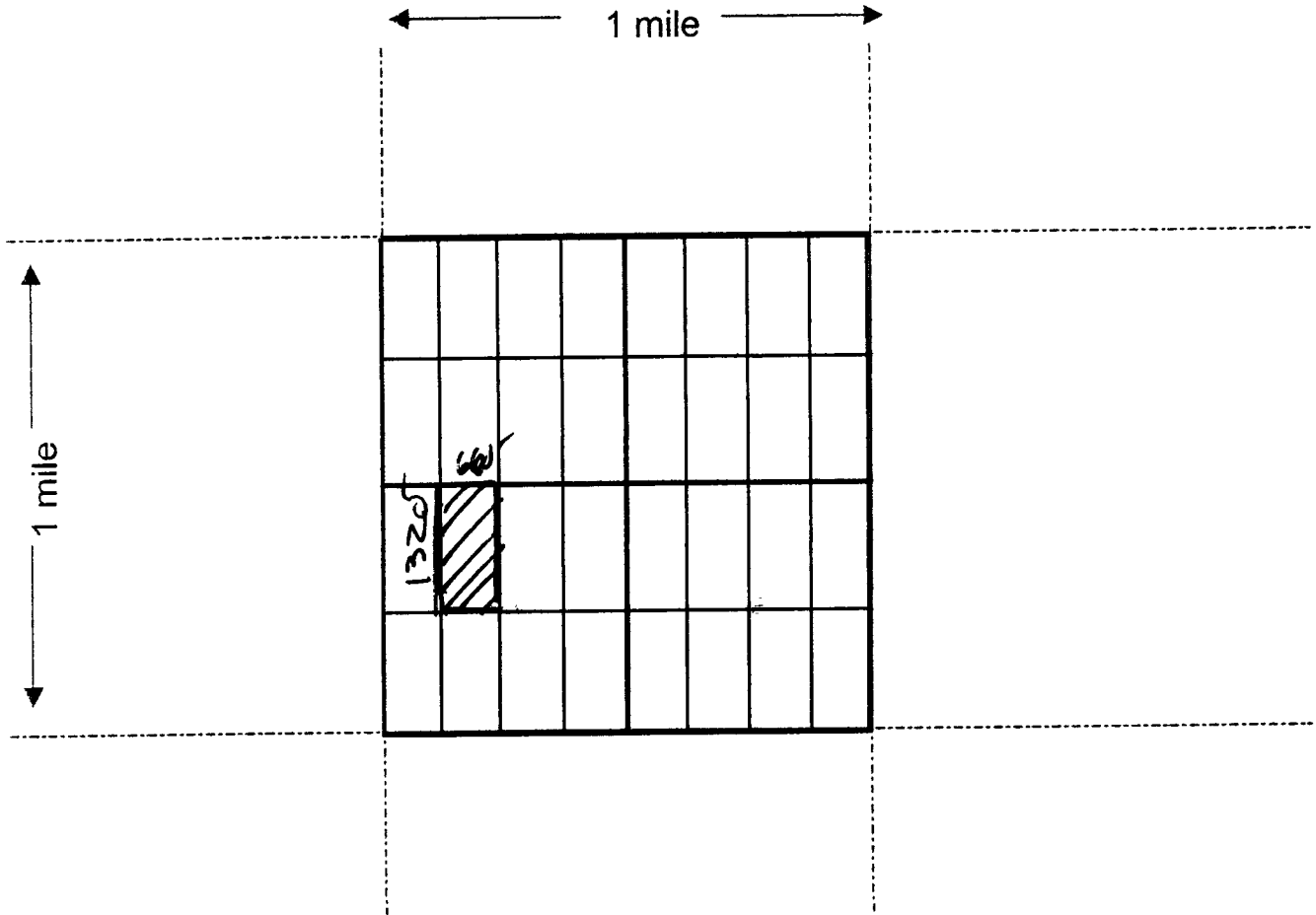
Plomosa Mining, Inc.:   
Stephen Martindale-President

AMC443660

Map on reverse side

**MINING CLAIM MAP**

Lode ( ) Placer (X)



Scale : 1" = 2000 feet



1. The above map depicts the PM-27-18 mining claim, which is located in Section (s) 27, Township 3 NORTH, Range 19 WEST, Gila & Salt Base Line Meridian, LA PAZ County, Arizona.

2. The type of corner and location monuments used are as follows: 2"X 2" Wood Post

3. The bearings and distances in degrees and feet between claim corners are as depicted on the map.

\_\_\_\_\_

County Recorder Space:

Plomosa Mining, Inc.  
518 36<sup>TH</sup> Street  
Newport Beach, CA 92663  
(410)262-9260

## LOCATION NOTICE PLACER MINING CLAIM

RECEIVED  
PLM AZ STATE OFFICE  
2011 APR 25 P 2:59  
PHOENIX, ARIZONA

NOTICE IS HEREBY GIVEN that the **PM-27-19** placer mining claim has been

Located by Plomosa Mining, Inc. whose current mailing address is; 518 36TH St. Newport Beach CA 92663.

The general course of the claim is north to south and is situated in La Paz County, Arizona.

This claim is 1320' feet in length and 660' feet in width. This claim runs from the location monument on which this location notice is posted. This claim is marked by four monuments, one at each corner of the claim. The location monument on which this Notice is posted is situated within:

Township 3 North, Range 19 West, Section 27, Quarter Section: **W1/2 NE1/4 SW1/4**

La Paz County, Arizona. Gila & Salt River Base and Meridian. This claim is 20 acres in size.

The locality of this claim with reference to some natural object or permanent monument and additional information (if any) concerning its locality is as follows: Section Marker and natural stone with wood post.

Dated and posted on the ground this 18<sup>TH</sup> day of February, 2017.

Plomosa Mining, Inc.:

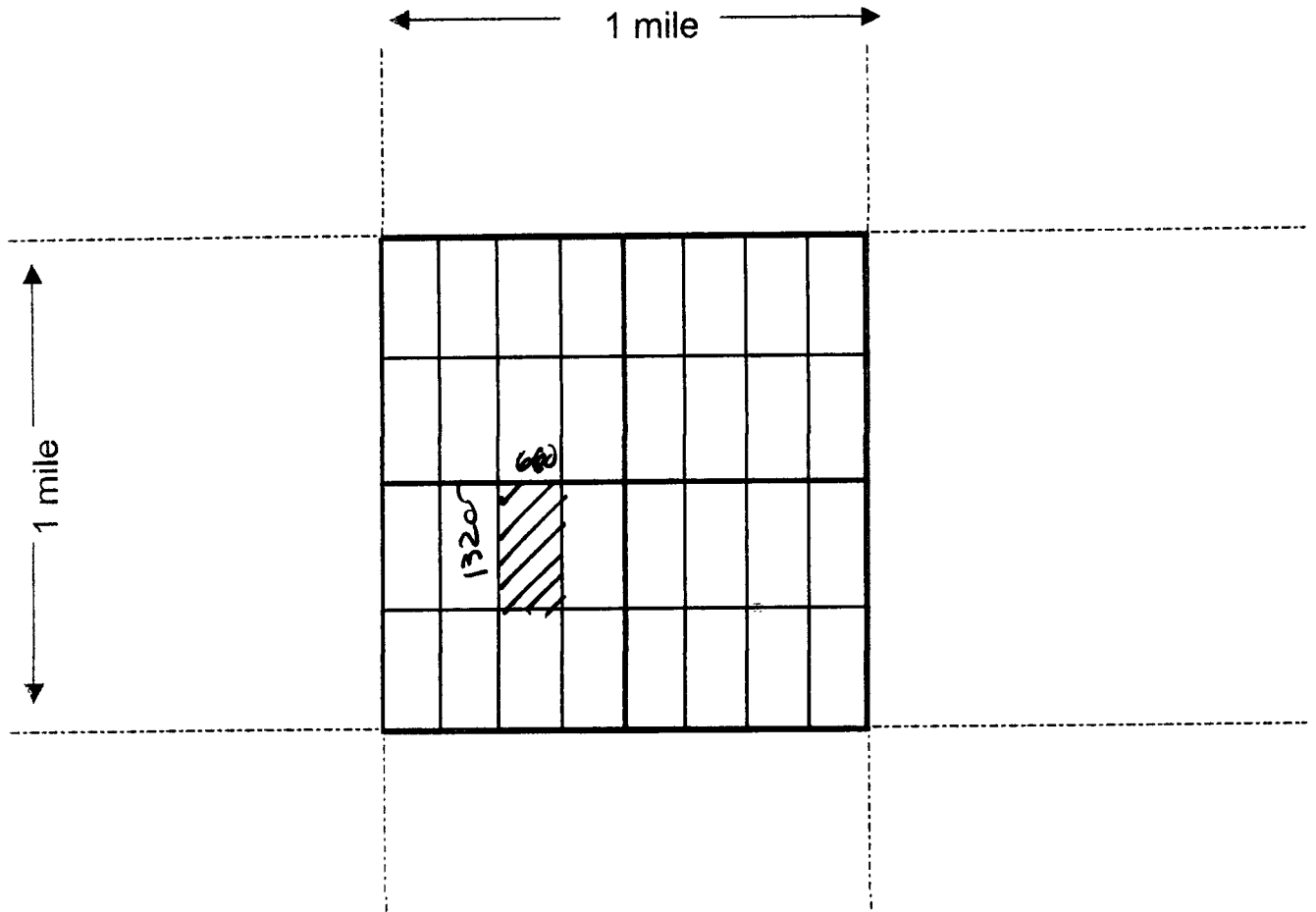
  
Stephen Martindale-President

AMC443661

Map on reverse side

**MINING CLAIM MAP**

Lode ( ) Placer (X)



Scale : 1" = 2000 feet



1. The above map depicts the PM-27-19 mining claim, which is located in Section (s) 27, Township 3 NORTH, Range 19 WEST, Gila & Salt Base Line Meridian, LA PAZ County, Arizona.

2. The type of corner and location monuments used are as follows: 2"X 2" Wood Post

3. The bearings and distances in degrees and feet between claim corners are as depicted on the map.



County Recorder Space:

Plomosa Mining, Inc.  
518 36<sup>TH</sup> Street  
Newport Beach, CA 92663  
(410)262-9260

**LOCATION NOTICE PLACER MINING CLAIM**

RECEIVED  
PLM AZ STATE OFFICE  
2011 APR 25 P 2:59  
PHOENIX, ARIZONA

NOTICE IS HEREBY GIVEN that the **PM-27-20** placer mining claim has been

Located by Plomosa Mining, Inc. whose current mailing address is; 518 36TH St. Newport Beach CA 92663.

The general course of the claim is north to south and is situated in La Paz County, Arizona.


This claim is 1320' feet in length and 660' feet in width. This claim runs from the location monument on which this location notice is posted. This claim is marked by four monuments, one at each corner of the claim. The location monument on which this Notice is posted is situated within:

Township 3 North, Range 19 West, Section 27, Quarter Section: E1/2 NE1/4 SW1/4

La Paz County, Arizona. Gila & Salt River Base and Meridian. This claim is 20 acres in size.

The locality of this claim with reference to some natural object or permanent monument and additional information (if any) concerning its locality is as follows: Section Marker and natural stone with wood post.

Dated and posted on the ground this 18<sup>TH</sup> day of February, 2017.

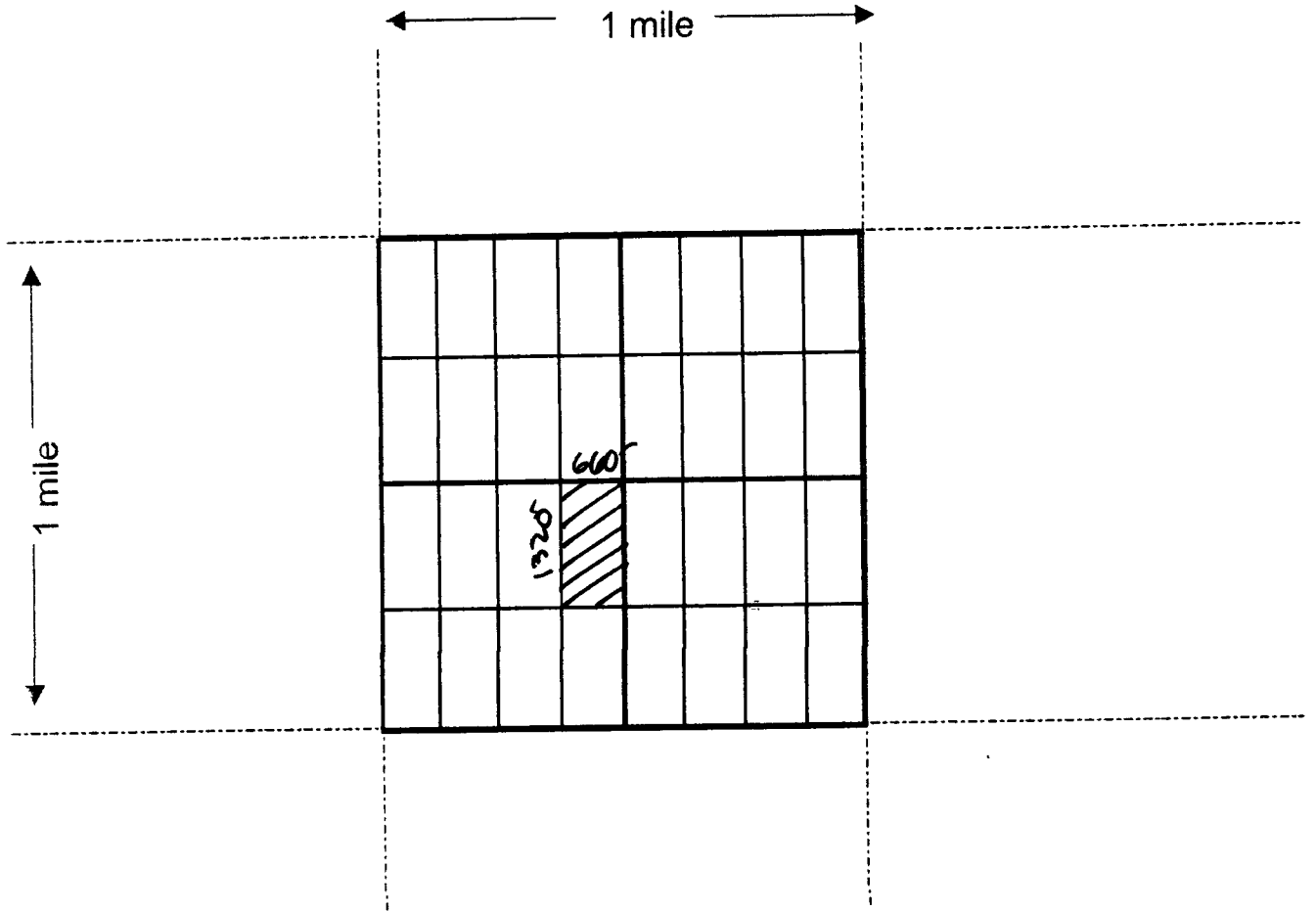
Plomosa Mining, Inc.:   
Stephen Martindale-President

AMC443662

Map on reverse side

**MINING CLAIM MAP**

Lode ( ) Placer (X)



Scale : 1" = 2000 feet



1. The above map depicts the PM-27- 20 mining claim, which is located in Section (s) 27, Township 3 NORTH, Range 19 WEST, Gila & Salt Base Line Meridian.

LA PAZ County, Arizona.

2. The type of corner and location monuments used are as follows: 2"X 2" Wood Post

3. The bearings and distances in degrees and feet between claim corners are as depicted on the map.

---

---

County Recorder Space:

Plomosa Mining, Inc.  
518 36<sup>TH</sup> Street  
Newport Beach, CA 92663  
(410)262-9260

## LOCATION NOTICE PLACER MINING CLAIM

RECEIVED  
BLM AZ STATE OFFICE  
2011 APR 25 P 2:55  
PHOENIX, ARIZONA

NOTICE IS HEREBY GIVEN that the **PM-27-21** placer mining claim has been  
Located by Plomosa Mining, Inc. whose current mailing address is; 518 36TH St. Newport Beach CA 92663

The general course of the claim is north to south and is situated in La Paz County, Arizona.


This claim is 1320' feet in length and 660' feet in width. This claim runs from the location monument on which this location notice is posted. This claim is marked by four monuments, one at each corner of the claim. The location monument on which this Notice is posted is situated within:

Township 3 North, Range 19 West, Section 27, Quarter Section: **W1/2 SW1/4 SW1/4**

La Paz County, Arizona. Gila & Salt River Base and Meridian. This claim is 20 acres in size.

The locality of this claim with reference to some natural object or permanent monument and additional information (if any) concerning its locality is as follows: Section Marker and natural stone with wood post.

Dated and posted on the ground this 18<sup>TH</sup> day of February, 2017.

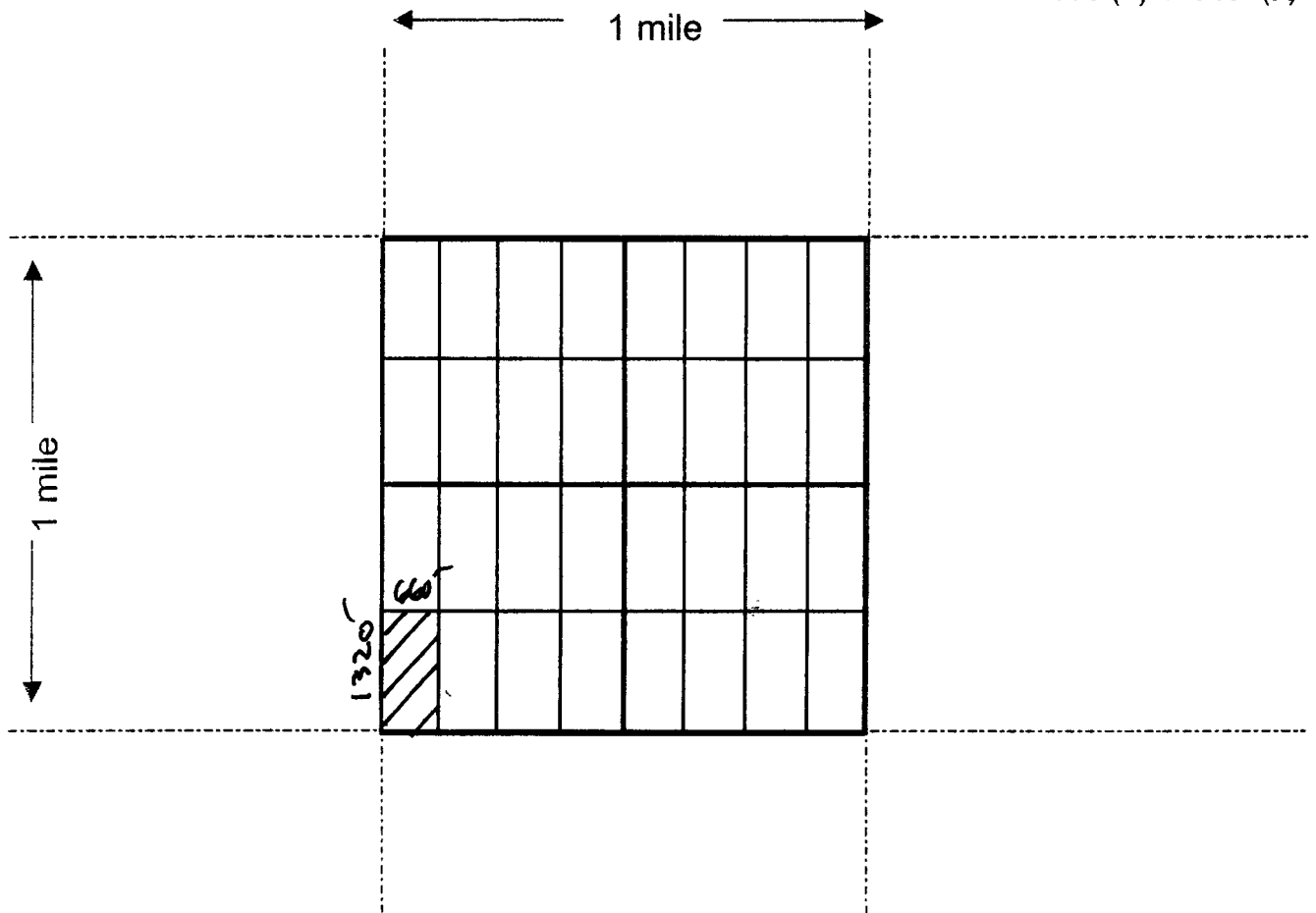
Plomosa Mining, Inc.:   
Stephen Martindale-President

AMC443663

Map on reverse side

**MINING CLAIM MAP**

Lode ( ) Placer (X)



Scale : 1" = 2000 feet



1. The above map depicts the PM-27- 21 mining claim, which is located in Section (s) 27, Township 3 NORTH, Range 19 WEST, Gila & Salt Base Line Meridian.

LA PAZ County, Arizona.

2. The type of corner and location monuments used are as follows: 2"X 2" Wood Post

3. The bearings and distances in degrees and feet between claim corners are as depicted on the map.

County Recorder Space:

Plomosa Mining, Inc.  
518 36<sup>TH</sup> Street  
Newport Beach, CA 92663  
(410)262-9260

## LOCATION NOTICE PLACER MINING CLAIM

RECEIVED  
BLM AZ STATE OFFICE  
2017 APR 25 P 2:58  
TUCSON, ARIZONA

NOTICE IS HEREBY GIVEN that the **PM-27-22** placer mining claim has been

Located by Plomosa Mining, Inc. whose current mailing address is; 518 36TH St. Newport Beach CA 92663.

The general course of the claim is north to south and is situated in La Paz County, Arizona.

This claim is 1320' feet in length and 660' feet in width. This claim runs from the location monument on which this location notice is posted. This claim is marked by four monuments, one at each corner of the claim. The location monument on which this Notice is posted is situated within:


Township 3 North, Range 19 West, Section 27, Quarter Section: E1/2 SW1/4 SW1/4

La Paz County, Arizona. Gila & Salt River Base and Meridian. This claim is 20 acres in size.

The locality of this claim with reference to some natural object or permanent monument and additional information (if any) concerning its locality is as follows: Section Marker and natural stone with wood post.

Dated and posted on the ground this 18<sup>TH</sup> day of February, 2017.

Plomosa Mining, Inc.:



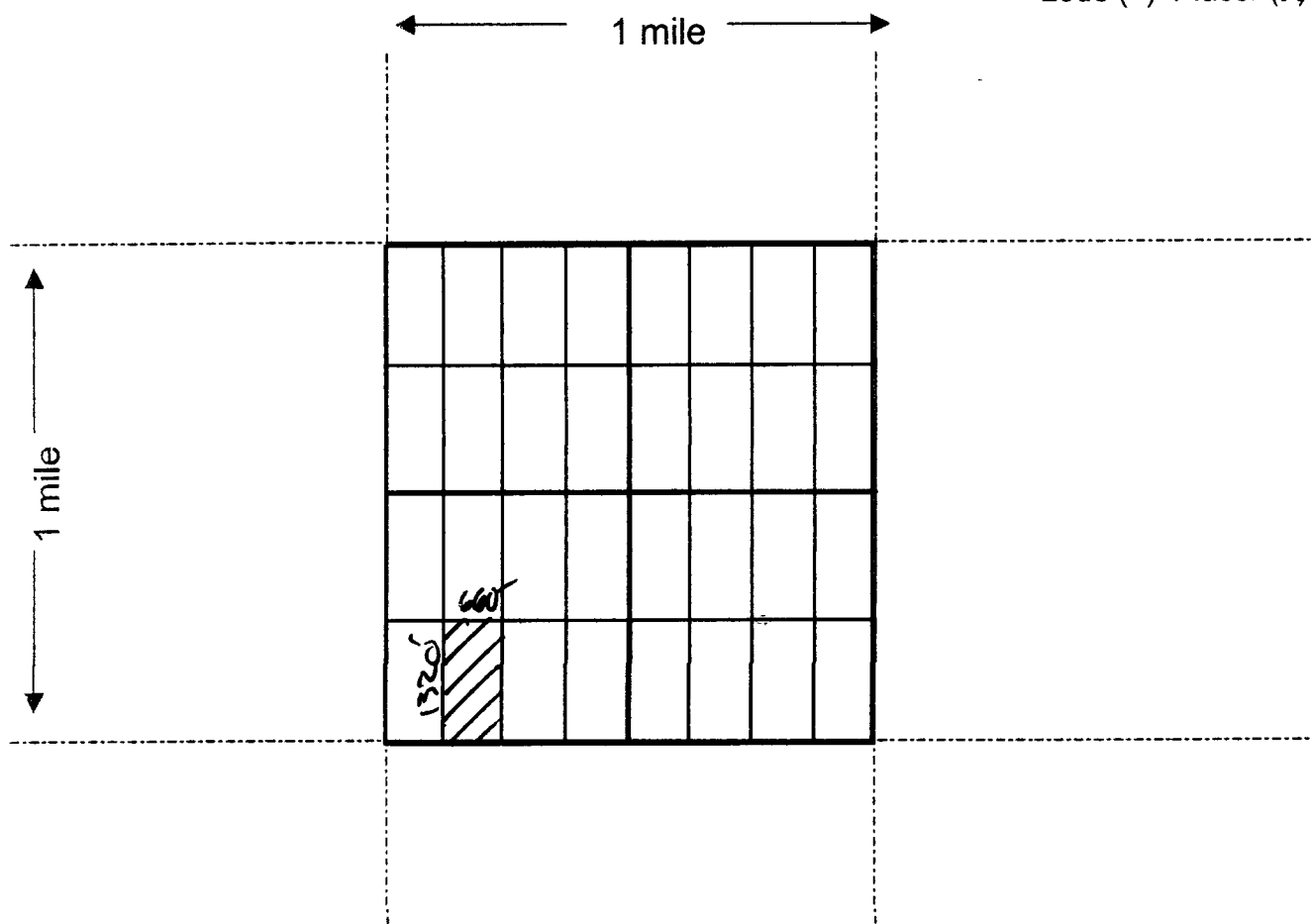
Stephen Martindale-President

AMC443664

Map on reverse side

**MINING CLAIM MAP**

Lode ( ) Placer (X)



Scale : 1" = 2000 feet

1. The above map depicts the PM-27-22 mining claim, which is located in Section (s) 27, Township 3 NORTH, Range 19 WEST, Gila & Salt Base Line Meridian, LA PAZ County, Arizona.

2. The type of corner and location monuments used are as follows: 2"X 2" Wood Post

3. The bearings and distances in degrees and feet between claim corners are as depicted on the map.

County Recorder Space:

Plomosa Mining, Inc.  
518 36<sup>TH</sup> Street  
Newport Beach, CA 92663  
(410)262-9260

**LOCATION NOTICE PLACER MINING CLAIM**

RECEIVED  
BLM AZ STATE OFFICE  
2017 APR 25 P 3:00  
PHOENIX, ARIZONA

NOTICE IS HEREBY GIVEN that the **PM-27-23** placer mining claim has been

Located by Plomosa Mining, Inc. whose current mailing address is; 518 36TH St. Newport Beach CA 92663.

The general course of the claim is north to south and is situated in La Paz County, Arizona.


This claim is 1320' feet in length and 660' feet in width. This claim runs from the location monument on which this location notice is posted. This claim is marked by four monuments, one at each corner of the claim. The location monument on which this Notice is posted is situated within:

Township 3 North, Range 19 West, Section 27, Quarter Section: **W1/2 SE1/4 SW1/4**

La Paz County, Arizona. Gila & Salt River Base and Meridian. This claim is 20 acres in size.

The locality of this claim with reference to some natural object or permanent monument and additional information (if any) concerning its locality is as follows: Section Marker and natural stone with wood post.

Dated and posted on the ground this 18<sup>TH</sup> day of February, 2017.

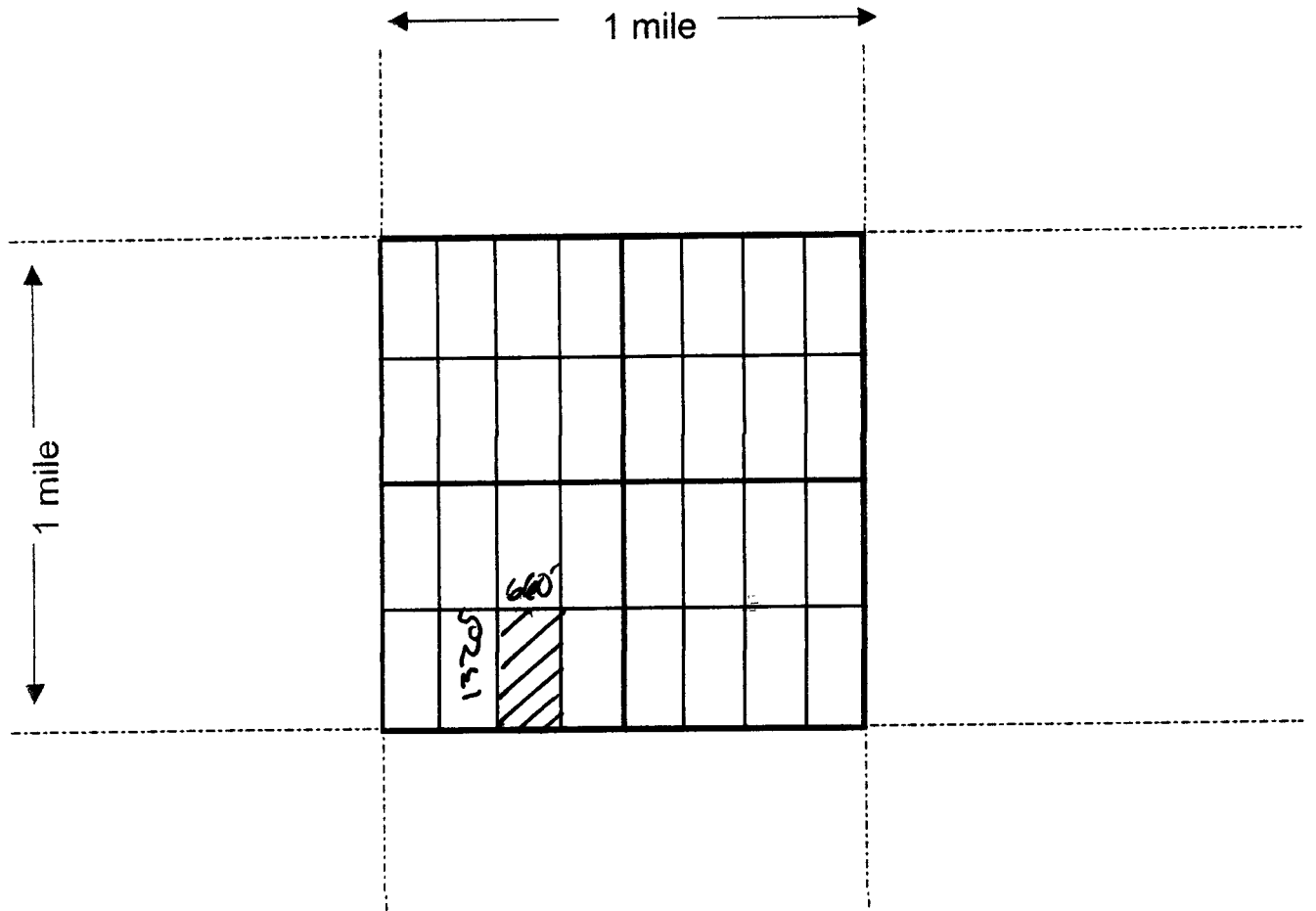
Plomosa Mining, Inc.:   
Stephen Martindale-President

AMC443665

Map on reverse side

**MINING CLAIM MAP**

Lode ( ) Placer (X)



Scale : 1" = 2000 feet



1. The above map depicts the PM-27-23 mining claim, which is located in Section (s) 27, Township 3 NORTH, Range 19 WEST, Gila & Salt Base Line Meridian, LA PAZ County, Arizona.

2. The type of corner and location monuments used are as follows: 2"X 2" Wood Post

3. The bearings and distances in degrees and feet between claim corners are as depicted on the map.



County Recorder Space:

Plomosa Mining, Inc.  
518 36<sup>TH</sup> Street  
Newport Beach, CA 92663  
(410)262-9260

## LOCATION NOTICE PLACER MINING CLAIM

RECEIVED  
BLM AZ STATE OFFICE  
2017 APR 25 P 3:50  
PHOENIX, ARIZONA

NOTICE IS HEREBY GIVEN that the **PM-27-24** placer mining claim has been

Located by Plomosa Mining, Inc. whose current mailing address is; 518 36TH St. Newport Beach CA 92663.

The general course of the claim is north to south and is situated in La Paz County, Arizona.


This claim is 1320' feet in length and 660' feet in width. This claim runs from the location monument on which this location notice is posted. This claim is marked by four monuments, one at each corner of the claim. The location monument on which this Notice is posted is situated within:

Township 3 North, Range 19 West, Section 27, Quarter Section: E1/2 SE1/4 SW1/4

La Paz County, Arizona. Gila & Salt River Base and Meridian. This claim is 20 acres in size.

The locality of this claim with reference to some natural object or permanent monument and additional information (if any) concerning its locality is as follows: Section Marker and natural stone with wood post.

Dated and posted on the ground this 18<sup>TH</sup> day of February, 2017.

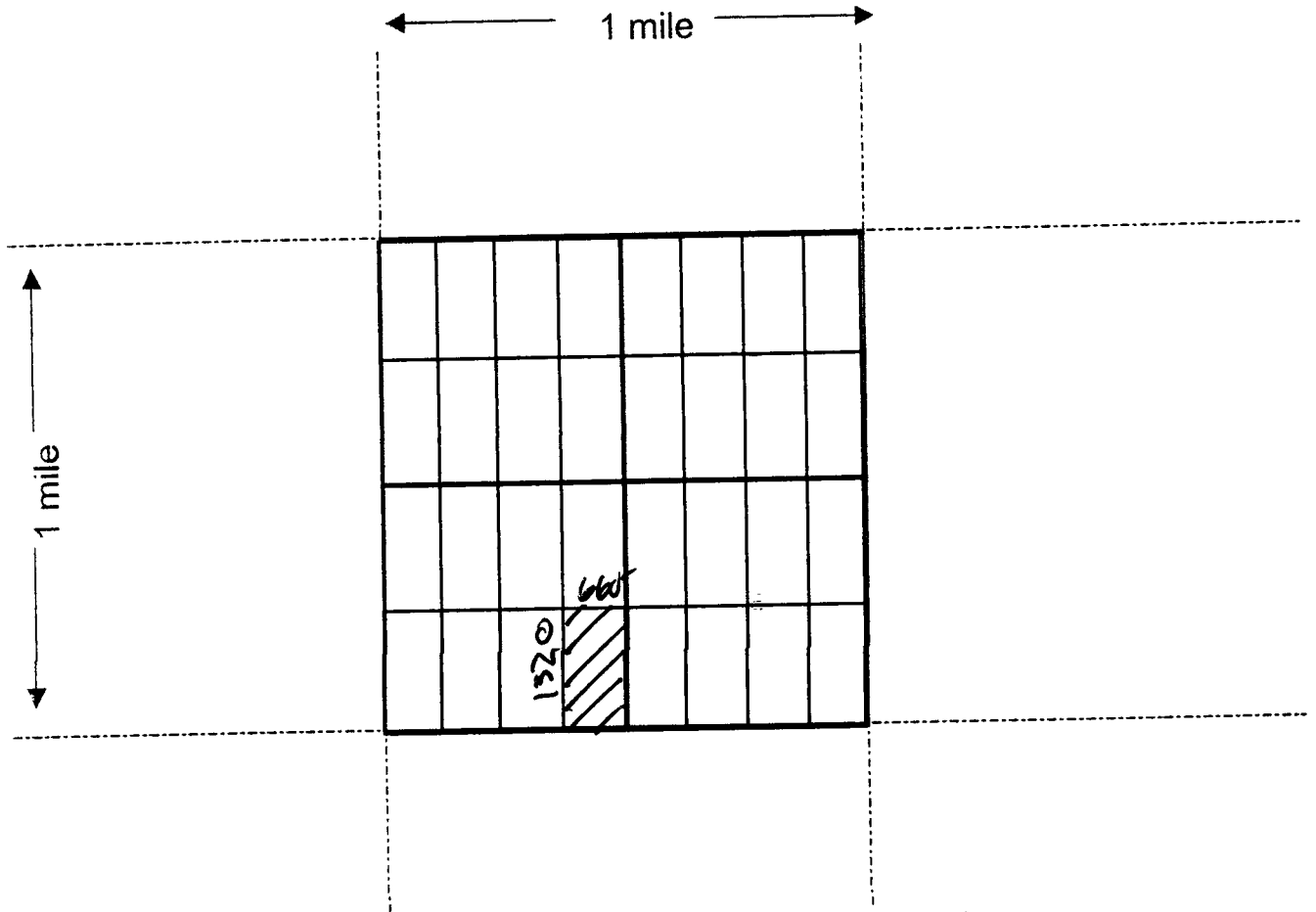
Plomosa Mining, Inc.:   
Stephen Martindale-President

AMC443666

Map on reverse side

**MINING CLAIM MAP**

Lode ( ) Placer (X)



Scale : 1" = 2000 feet



1. The above map depicts the PM-27-24 mining claim, which is located in Section (s) 27, Township 3 NORTH, Range 19 WEST, Gila & Salt Base Line Meridian, LA PAZ County, Arizona.

2. The type of corner and location monuments used are as follows: 2"X 2" Wood Post

3. The bearings and distances in degrees and feet between claim corners are as depicted on the map.

\_\_\_\_\_

\_\_\_\_\_

County Recorder Space:

Plomosa Mining, Inc.  
518 36<sup>TH</sup> Street  
Newport Beach, CA 92663  
(410)262-9260

**LOCATION NOTICE PLACER MINING CLAIM**

RECEIVED  
9LM AZ STATE OFFICE  
2011 APR 25 P 3:00  
PHOENIX, ARIZONA

NOTICE IS HEREBY GIVEN that the **PM-27-25** placer mining claim has been

Located by Plomosa Mining, Inc. whose current mailing address is; 518 36TH St. Newport Beach CA 92663.

The general course of the claim is north to south and is situated in La Paz County, Arizona.

This claim is 1320' feet in length and 660' feet in width. This claim runs from the location monument on which this location notice is posted. This claim is marked by four monuments, one at each corner of the claim. The location monument on which this Notice is posted is situated within:

Township 3 North, Range 19 West, Section 27, Quarter Section: **W1/2 NW1/4 SE1/4**

La Paz County, Arizona. Gila & Salt River Base and Meridian. This claim is 20 acres in size.

The locality of this claim with reference to some natural object or permanent monument and additional information (if any) concerning its locality is as follows: Section Marker and natural stone with wood post.

Dated and posted on the ground this 18<sup>TH</sup> day of February, 2017.

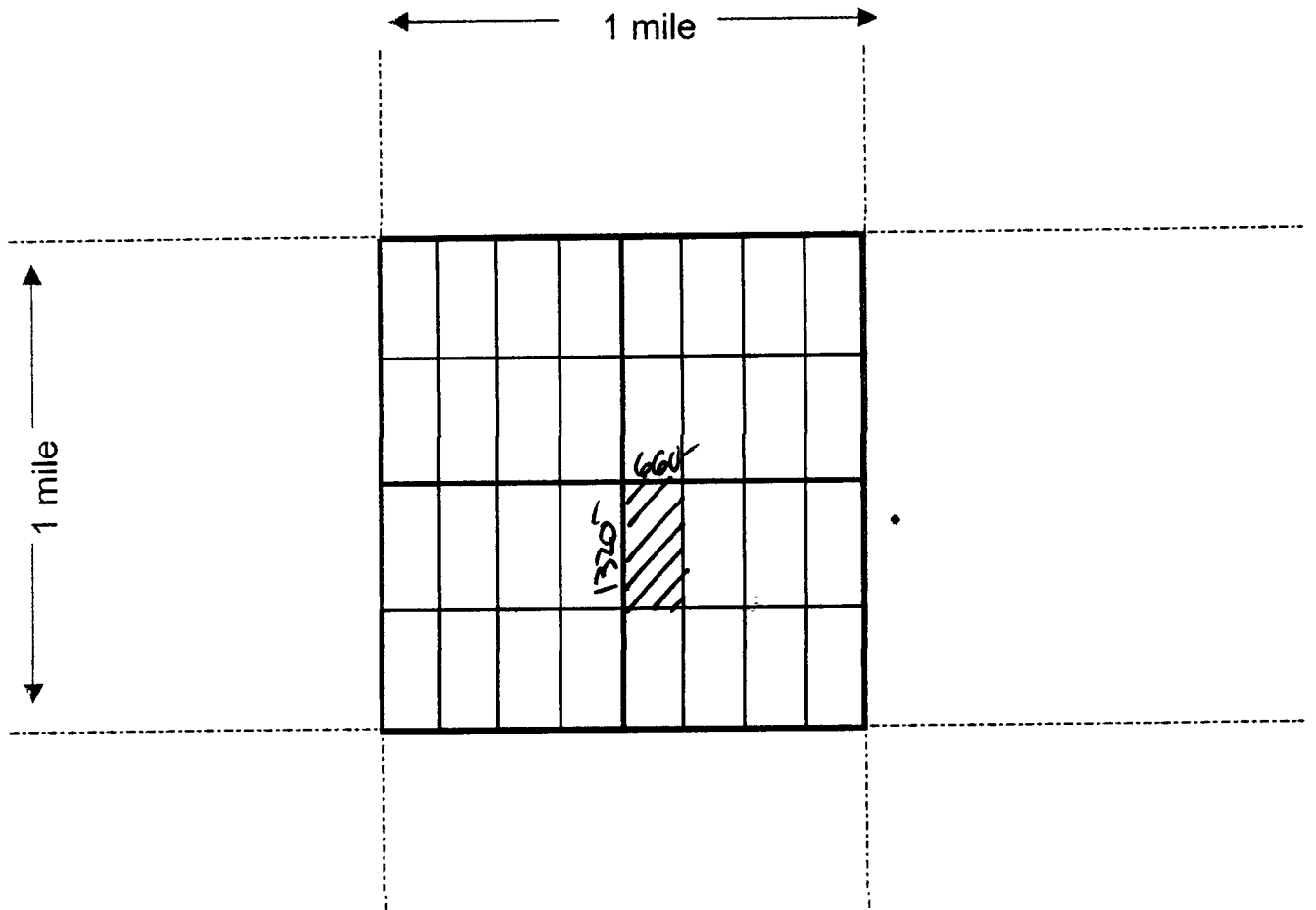
Plomosa Mining, Inc.:   
Stephen Martindale-President

AMC443667

Map on reverse side

**MINING CLAIM MAP**

Lode ( ) Placer (X)



Scale : 1" = 2000 feet



1. The above map depicts the PM-27-25 mining claim, which is located in Section (s) 27, Township 3 NORTH, Range 19 WEST, Gila & Salt Base Line Meridian, LA PAZ County, Arizona.

2. The type of corner and location monuments used are as follows: 2"X 2" Wood Post

3. The bearings and distances in degrees and feet between claim corners are as depicted on the map.

County Recorder Space:

Plomosa Mining, Inc.  
518 36<sup>TH</sup> Street  
Newport Beach, CA 92663  
(410)262-9260

**LOCATION NOTICE PLACER MINING CLAIM**

RECEIVED  
BLM AZ STATE OFFICE  
2017 APR 25 P 3:00  
PHOENIX, ARIZONA

NOTICE IS HEREBY GIVEN that the **PM-27-26** placer mining claim has been

Located by Plomosa Mining, Inc. whose current mailing address is; 518 36TH St. Newport Beach CA 92663.

The general course of the claim is north to south and is situated in La Paz County, Arizona.


This claim is 1320' feet in length and 660' feet in width. This claim runs from the location monument on which this location notice is posted. This claim is marked by four monuments, one at each corner of the claim. The location monument on which this Notice is posted is situated within:

Township 3 North, Range 19 West, Section 27, Quarter Section: E1/2 NW1/4 SE1/4

La Paz County, Arizona. Gila & Salt River Base and Meridian. This claim is 20 acres in size.

The locality of this claim with reference to some natural object or permanent monument and additional information (if any) concerning its locality is as follows: Section Marker and natural stone with wood post.

Dated and posted on the ground this 18<sup>TH</sup> day of February, 2017.

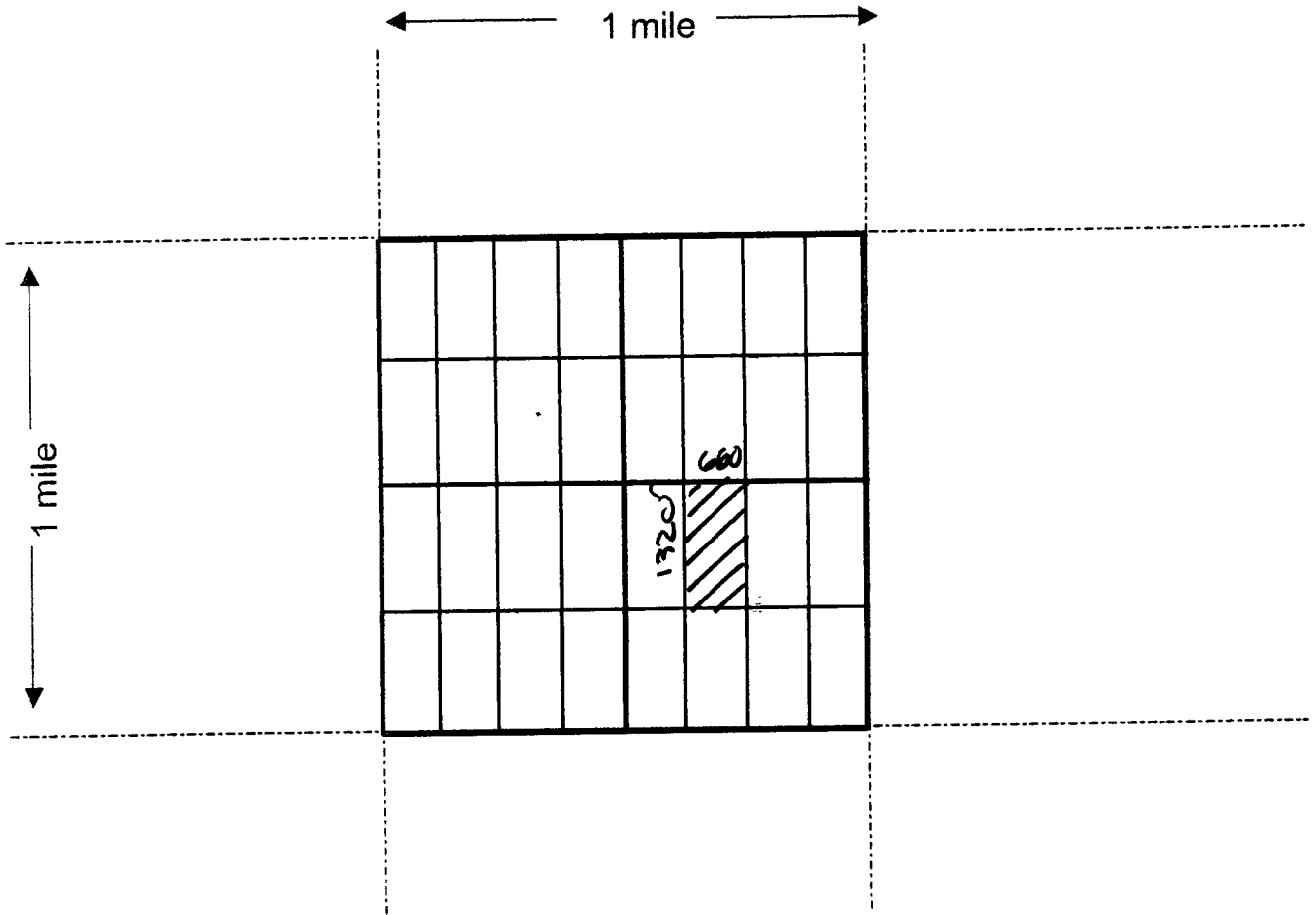
Plomosa Mining, Inc.:   
Stephen Martindale-President

AMC443660

Map on reverse side

**MINING CLAIM MAP**

Lode ( ) Placer (X)



Scale : 1" = 2000 feet



1. The above map depicts the PM-27- 26 mining claim, which is located in Section (s) 27, Township 3 NORTH, Range 19 WEST, Gila & Salt Base Line Meridian, LA PAZ County, Arizona.

2. The type of corner and location monuments used are as follows: 2"X 2" Wood Post

3. The bearings and distances in degrees and feet between claim corners are as depicted on the map.

---

County Recorder Space:

Plomosa Mining, Inc.  
518 36<sup>TH</sup> Street  
Newport Beach, CA 92663  
(410)262-9260

## LOCATION NOTICE PLACER MINING CLAIM

RECEIVED  
BLM AZ STATE OFFICE  
2017 APR 25 P 3:06  
PHOENIX, ARIZONA

NOTICE IS HEREBY GIVEN that the **PM-27-27** placer mining claim has been

Located by Plomosa Mining, Inc. whose current mailing address is; 518 36TH St. Newport Beach CA 92663.

The general course of the claim is north to south and is situated in La Paz County, Arizona.

This claim is 1320' feet in length and 660' feet in width. This claim runs from the location monument on which this location notice is posted. This claim is marked by four monuments, one at each corner of the claim. The location monument on which this Notice is posted is situated within:


Township 3 North, Range 19 West, Section 27, Quarter Section: W1/2 NE1/4 SE1/4

La Paz County, Arizona. Gila & Salt River Base and Meridian. This claim is 20 acres in size.

The locality of this claim with reference to some natural object or permanent monument and additional information (if any) concerning its locality is as follows: Section Marker and natural stone with wood post.

Dated and posted on the ground this 18<sup>TH</sup> day of February, 2017.

Plomosa Mining, Inc.:

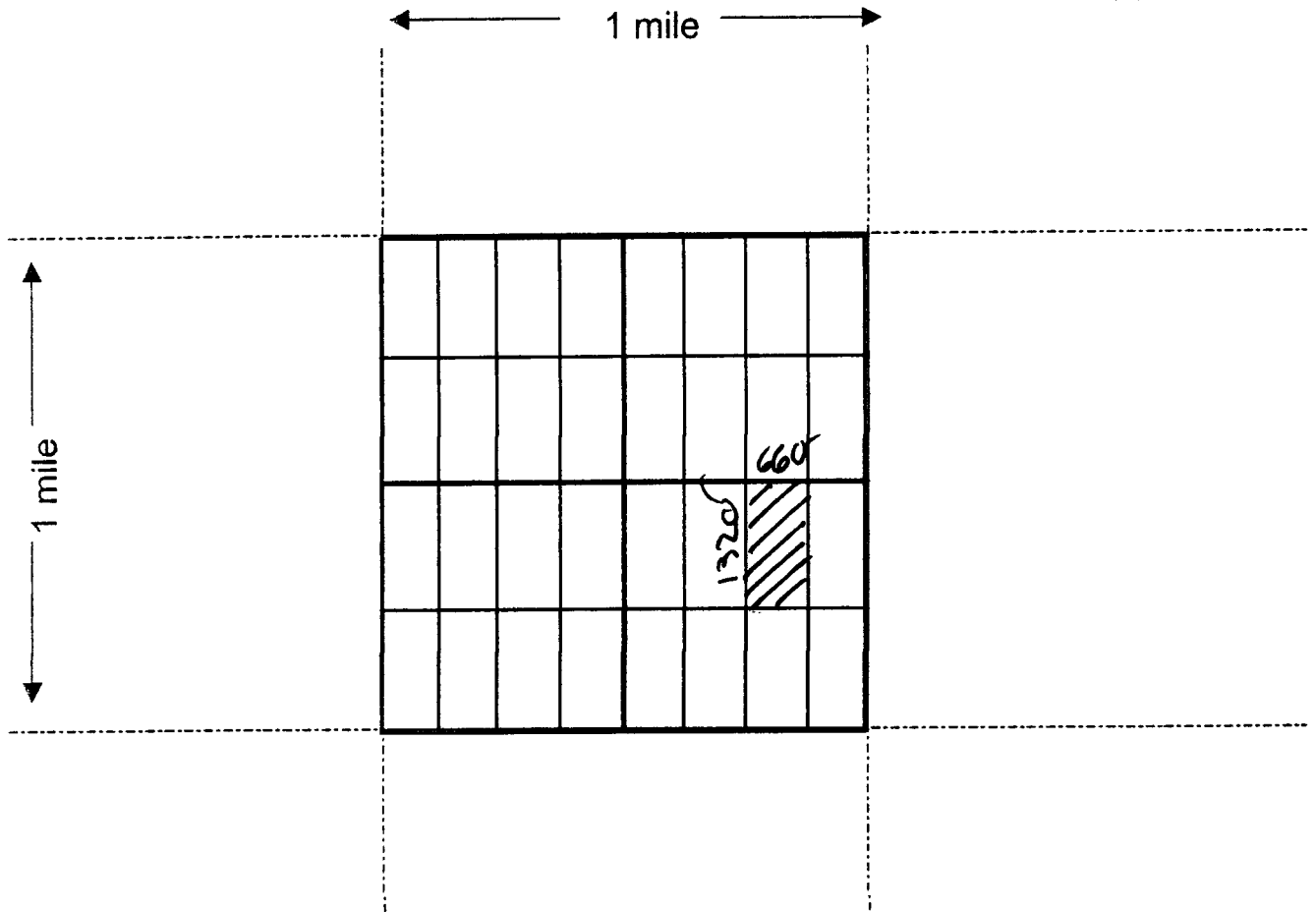
  
\_\_\_\_\_  
Stephen Martindale-President

AMC443669

Map on reverse side

**MINING CLAIM MAP**

Lode ( ) Placer (X)



Scale : 1" = 2000 feet



1. The above map depicts the PM-27- 27 mining claim, which is located in Section (s) 27, Township 3 NORTH, Range 19 WEST, Gila & Salt Base Line Meridian, LA PAZ County, Arizona.

2. The type of corner and location monuments used are as follows: 2"X 2" Wood Post

3. The bearings and distances in degrees and feet between claim corners are as depicted on the map.



County Recorder Space:

Plomosa Mining, Inc.  
518 36<sup>TH</sup> Street  
Newport Beach, CA 92663  
(410)262-9260

**LOCATION NOTICE PLACER MINING CLAIM**

RECEIVED  
BLM AZ STATE OFFICE  
2017 APR 25 P 3:00  
PHOENIX, ARIZONA

NOTICE IS HEREBY GIVEN that the **PM-27-28** placer mining claim has been

Located by Plomosa Mining, Inc. whose current mailing address is; 518 36TH St. Newport Beach CA 92663.

The general course of the claim is north to south and is situated in La Paz County, Arizona.


This claim is 1320' feet in length and 660' feet in width. This claim runs from the location monument on which this location notice is posted. This claim is marked by four monuments, one at each corner of the claim. The location monument on which this Notice is posted is situated within:

Township 3 North, Range 19 West, Section 27, Quarter Section: E1/2 NE1/4 SE1/4

La Paz County, Arizona. Gila & Salt River Base and Meridian. This claim is 20 acres in size.

The locality of this claim with reference to some natural object or permanent monument and additional information (if any) concerning its locality is as follows: Section Marker and natural stone with wood post.

Dated and posted on the ground this 18<sup>TH</sup> day of February, 2017.

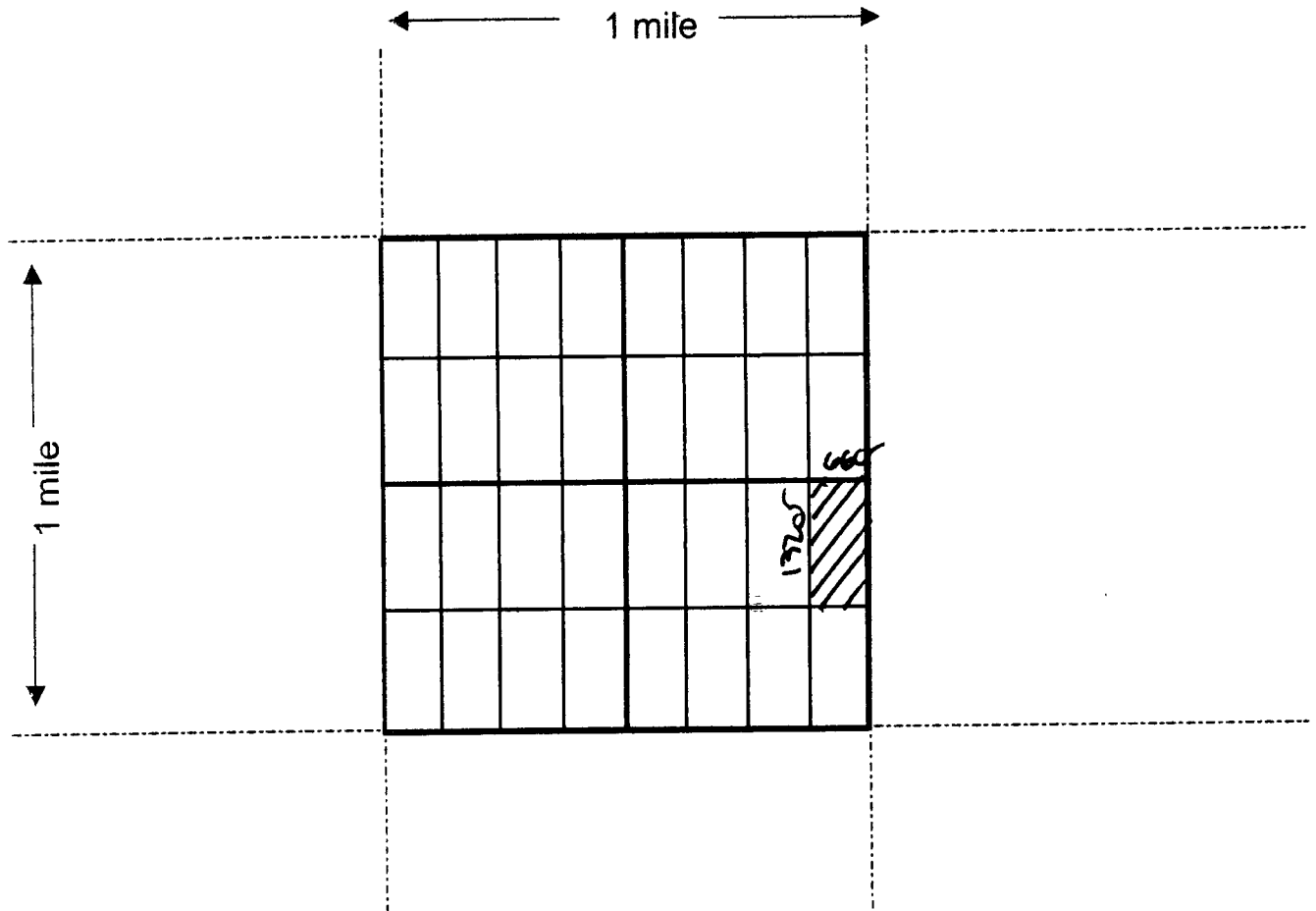
Plomosa Mining, Inc.:   
Stephen Martindale-President

AMC443670

Map on reverse side

**MINING CLAIM MAP**

Lode ( ) Placer (X)



Scale : 1" = 2000 feet



1. The above map depicts the PM-27- 28 mining claim, which is located in Section (s) 27, Township 3 NORTH, Range 19 WEST, Gila & Salt Base Line Meridian, LA PAZ County, Arizona.

2. The type of corner and location monuments used are as follows: 2"X 2" Wood Post

3. The bearings and distances in degrees and feet between claim corners are as depicted on the map.

---

---

County Recorder Space:

Plomosa Mining, Inc.  
518 36<sup>TH</sup> Street  
Newport Beach, CA 92663  
(410)262-9260

## LOCATION NOTICE PLACER MINING CLAIM

RECEIVED  
BLM AZ STATE OFFICE  
2011 APR 25 P 3:00  
PHOENIX, ARIZONA

NOTICE IS HEREBY GIVEN that the **PM-27-29** placer mining claim has been

Located by Plomosa Mining, Inc. whose current mailing address is; 518 36TH St. Newport Beach CA 92663.

The general course of the claim is north to south and is situated in La Paz County, Arizona.

This claim is 1320' feet in length and 660' feet in width. This claim runs from the location monument on which this location notice is posted. This claim is marked by four monuments, one at each corner of the claim. The location monument on which this Notice is posted is situated within:


Township 3 North, Range 19 West, Section 27, Quarter Section: **W1/2 SW1/4 SE1/4**

La Paz County, Arizona. Gila & Salt River Base and Meridian. This claim is 20 acres in size.

The locality of this claim with reference to some natural object or permanent monument and additional information (if any) concerning its locality is as follows: Section Marker and natural stone with wood post.

Dated and posted on the ground this 18<sup>TH</sup> day of February, 2017.

Plomosa Mining, Inc.:



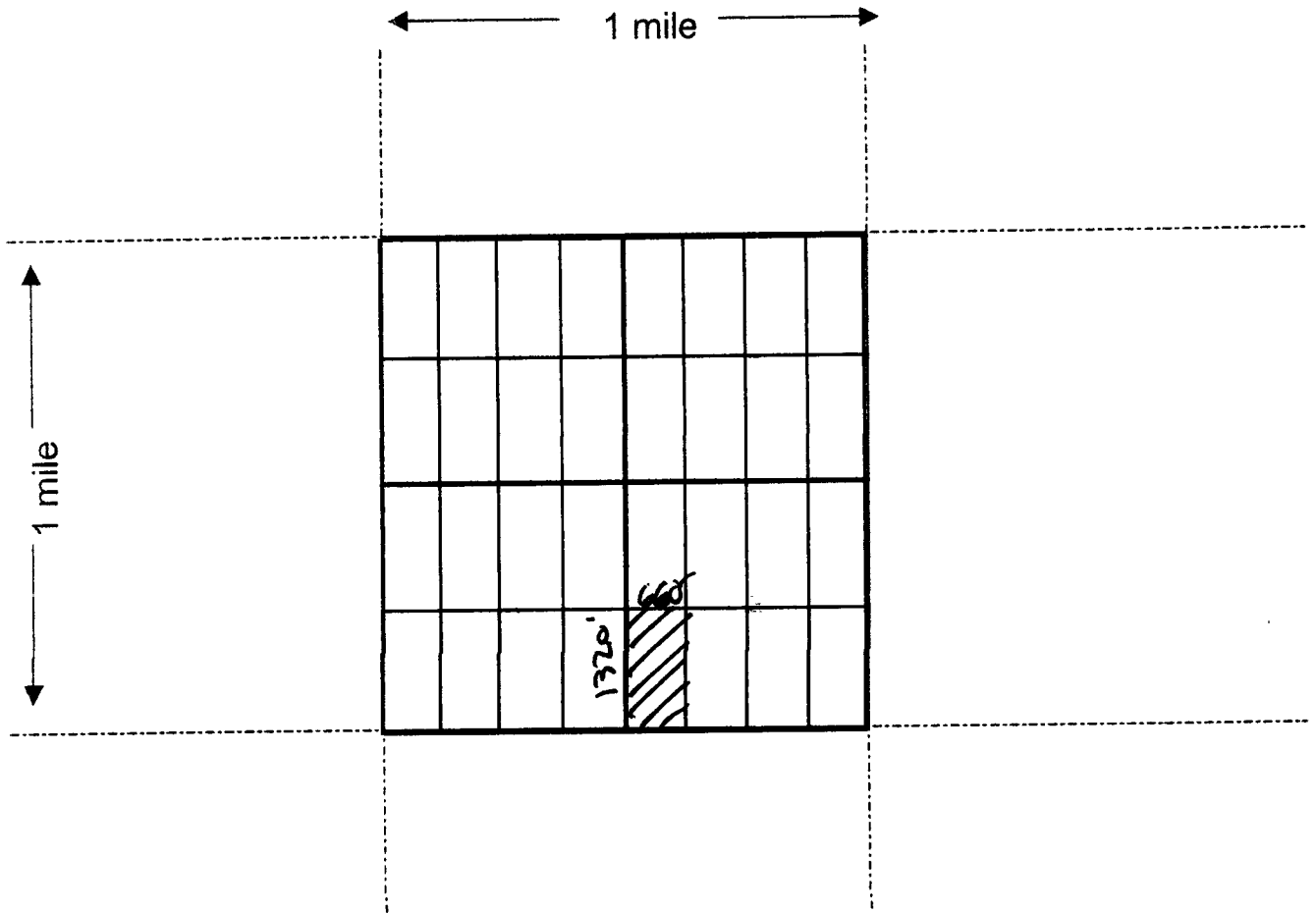
Stephen Martindale-President

AMC443671

Map on reverse side

**MINING CLAIM MAP**

Lode ( ) Placer (X)



Scale : 1" = 2000 feet



1. The above map depicts the PM-27- 29 mining claim, which is located in Section (s) 27, Township 3 NORTH, Range 19 WEST, Gila & Salt Base Line Meridian, LA PAZ County, Arizona.

2. The type of corner and location monuments used are as follows: 2"X 2" Wood Post

3. The bearings and distances in degrees and feet between claim corners are as depicted on the map.

County Recorder Space:

Plomosa Mining, Inc.  
518 36<sup>TH</sup> Street  
Newport Beach, CA 92663  
(410)262-9260

**LOCATION NOTICE PLACER MINING CLAIM**

RECEIVED  
BLM AZ STATE OFFICE  
2011 APR 25 P 3:00  
PHOENIX, ARIZONA

NOTICE IS HEREBY GIVEN that the **PM-27-30** placer mining claim has been

Located by Plomosa Mining, Inc. whose current mailing address is; 518 36TH St. Newport Beach CA 92663.

The general course of the claim is north to south and is situated in La Paz County, Arizona.

This claim is 1320' feet in length and 660' feet in width. This claim runs from the location monument on which this location notice is posted. This claim is marked by four monuments, one at each corner of the claim. The location monument on which this Notice is posted is situated within:

Township 3 North, Range 19 West, Section 27, Quarter Section: E1/2 SW1/4 SE1/4

La Paz County, Arizona. Gila & Salt River Base and Meridian. This claim is 20 acres in size.

The locality of this claim with reference to some natural object or permanent monument and additional information (if any) concerning its locality is as follows: Section Marker and natural stone with wood post.

Dated and posted on the ground this 18<sup>TH</sup> day of February, 2017.

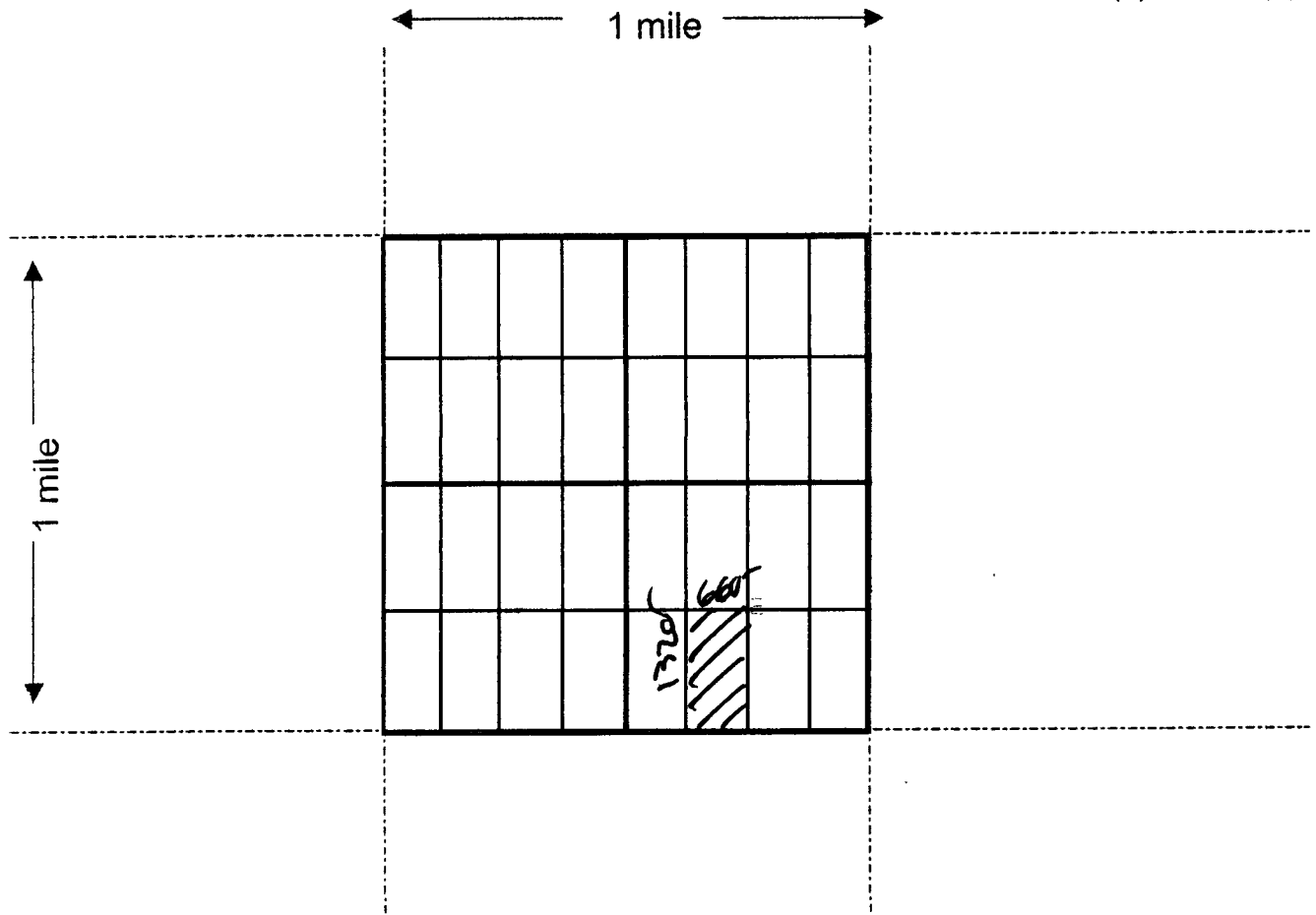
Plomosa Mining, Inc.:   
Stephen Martindale-President

AMC443672

Map on reverse side

**MINING CLAIM MAP**

Lode ( ) Placer (X)



Scale : 1" = 2000 feet



1. The above map depicts the PM-27- 30 mining claim, which is located in Section (s) 27, Township 3 NORTH, Range 19 WEST, Gila & Salt Base Line Meridian, LA PAZ County, Arizona.

2. The type of corner and location monuments used are as follows: 2"X 2" Wood Post

3. The bearings and distances in degrees and feet between claim corners are as depicted on the map.

---



---

County Recorder Space:

Plomosa Mining, Inc.  
518 36<sup>TH</sup> Street  
Newport Beach, CA 92663  
(410)262-9260

## LOCATION NOTICE PLACER MINING CLAIM

RECEIVED  
BLM AZ STATE OFFICE  
2017 APR 25 P 3:08  
PHOENIX, ARIZONA

NOTICE IS HEREBY GIVEN that the **PM-27-31** placer mining claim has been

Located by Plomosa Mining, Inc. whose current mailing address is; 518 36TH St. Newport Beach CA 92663.

The general course of the claim is north to south and is situated in La Paz County, Arizona.

This claim is 1320' feet in length and 660' feet in width. This claim runs from the location monument on which this location notice is posted. This claim is marked by four monuments, one at each corner of the claim. The location monument on which this Notice is posted is situated within:

Township 3 North, Range 19 West, Section 27, Quarter Section: **W1/2 SE1/4 SE1/4**

La Paz County, Arizona. Gila & Salt River Base and Meridian. This claim is 20 acres in size.

The locality of this claim with reference to some natural object or permanent monument and additional information (if any) concerning its locality is as follows: Section Marker and natural stone with wood post.

Dated and posted on the ground this 18<sup>TH</sup> day of February, 2017.

Plomosa Mining, Inc.:

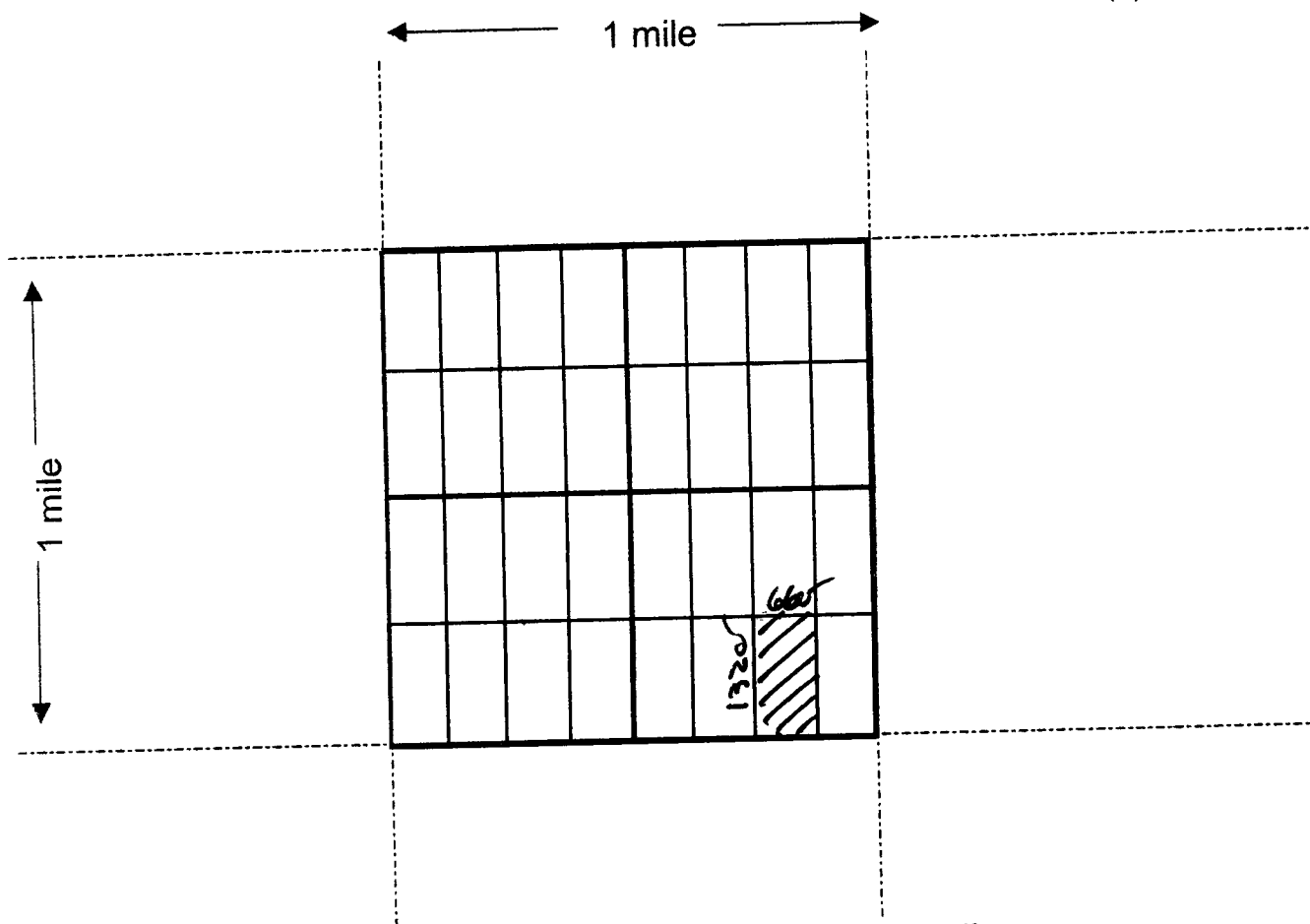
  
Stephen Martindale-President

Map on reverse side

AMC443673

**MINING CLAIM MAP**

Lode ( ) Placer (X)



Scale : 1" = 2000 feet

1. The above map depicts the PM-27-31 mining claim, which is located in Section (s) 27, Township 3 NORTH, Range 19 WEST, Gila & Salt Base Line Meridian, LA PAZ County, Arizona.

2. The type of corner and location monuments used are as follows: 2"X 2" Wood Post

3. The bearings and distances in degrees and feet between claim corners are as depicted on the map.



County Recorder Space:

Plomosa Mining, Inc.  
518 36<sup>TH</sup> Street  
Newport Beach, CA 92663  
(410)262-9260

**LOCATION NOTICE PLACER MINING CLAIM**

RECEIVED  
BLM AZ STATE OFFICE  
2017 APR 25 P 3:00  
PHOENIX, ARIZONA

NOTICE IS HEREBY GIVEN that the **PM-27-32** placer mining claim has been

Located by Plomosa Mining, Inc. whose current mailing address is; 518 36TH St. Newport Beach CA 92663.

The general course of the claim is north to south and is situated in La Paz County, Arizona.


This claim is 1320' feet in length and 660' feet in width. This claim runs from the location monument on which this location notice is posted. This claim is marked by four monuments, one at each corner of the claim. The location monument on which this Notice is posted is situated within:

Township 3 North, Range 19 West, Section 27, Quarter Section: E1/2 SE1/4 SE1/4

La Paz County, Arizona. Gila & Salt River Base and Meridian. This claim is 20 acres in size.

The locality of this claim with reference to some natural object or permanent monument and additional information (if any) concerning its locality is as follows: Section Marker and natural stone with wood post.

Dated and posted on the ground this 18<sup>TH</sup> day of February, 2017.

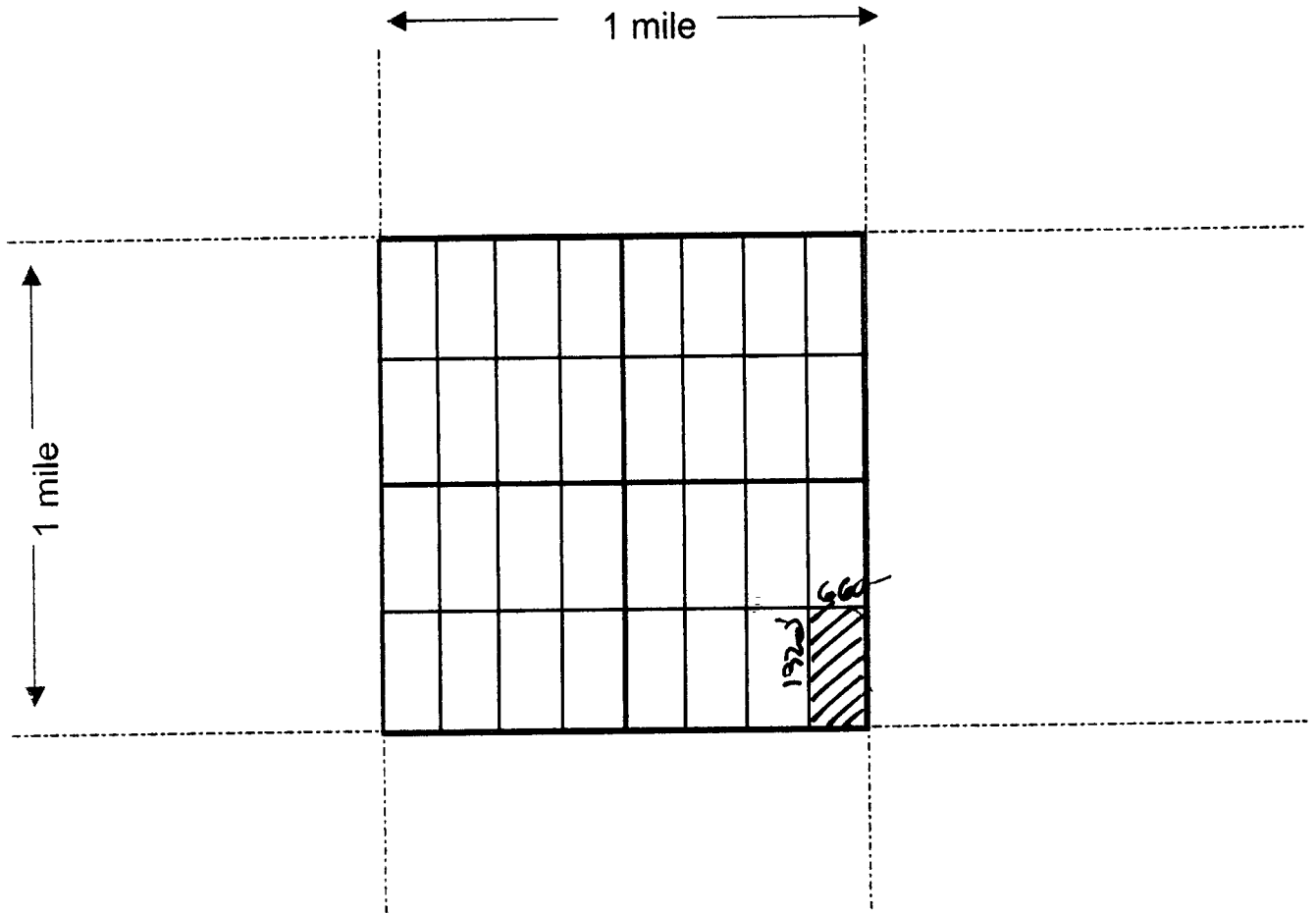
Plomosa Mining, Inc.:   
Stephen Martindale-President

Map on reverse side

AMC443674

**MINING CLAIM MAP**

Lode ( ) Placer (X)



Scale : 1" = 2000 feet

1. The above map depicts the PM-27- 32 mining claim, which is located in Section (s) 27, Township 3 NORTH, Range 19 WEST, Gila & Salt Base Line Meridian, LA PAZ County, Arizona.

2. The type of corner and location monuments used are as follows: 2"X 2" Wood Post

3. The bearings and distances in degrees and feet between claim corners are as depicted on the map.

County Recorder Space:

Plomosa Mining, Inc.  
518 36<sup>TH</sup> Street  
Newport Beach, CA 92663  
(410)262-9260

**AMENDED**  
**LOCATION NOTICE PLACER MINING CLAIM**  
**AMC443675**

2018 MAR -9 P 2:31

**NOTICE IS HEREBY GIVEN** that the **PM-34-1** placer mining claim has been

Located by Plomosa Mining, Inc. whose current mailing address is; 518 36TH St. Newport Beach CA 92663.

The general course of the claim is north to south and is situated in La Paz County, Arizona.


This claim is 1320' feet in length and 660' feet in width. This claim runs from the location monument on which this location notice is posted. This claim is marked by four monuments, one at each corner of the claim. The location monument on which this Notice is posted is situated within:

Township 3 North, Range 19 West, Section 34, Quarter Section: W1/2 NW1/4 NW1/4

La Paz County, Arizona. Gila & Salt River Base and Meridian. This claim is 20 acres in size.

The locality of this claim with reference to some natural object or permanent monument and additional information (if any) concerning its locality is as follows: Section Marker and natural stone with wood post.

Dated and posted on the ground this 19<sup>TH</sup> day of February, 2017.

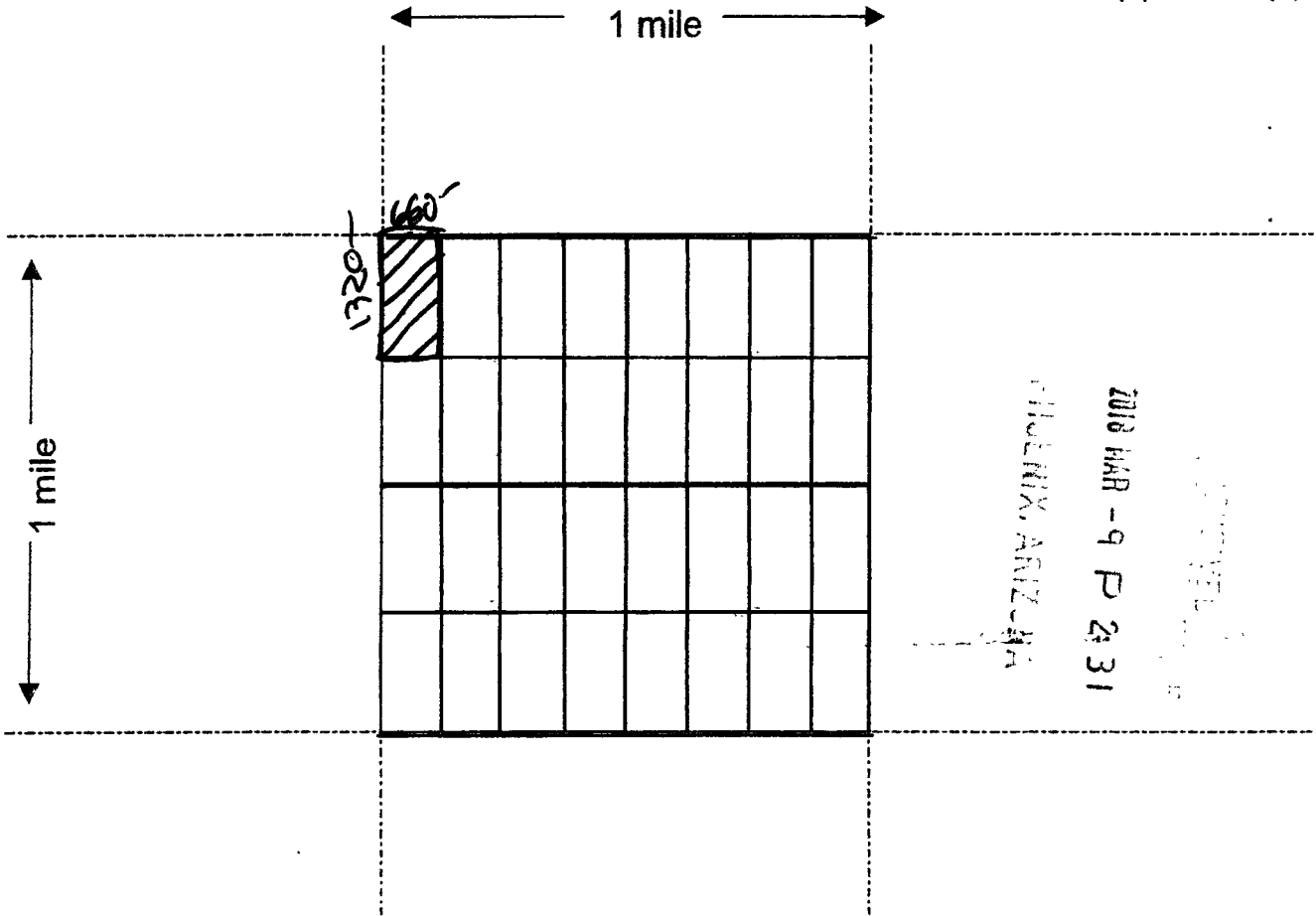
Plomosa Mining, Inc.:   
Stephen Martindale-President

AMC443675

Map on reverse side

**MINING CLAIM MAP**

Lode ( ) Placer (X)



Scale : 1" = 2000 feet



1. The above map depicts the Pm-34-1 mining claim, which is located in Section (s) 34, Township 3 N, Range 19 W, Gila & Salt Base Line Meridian, LA PAZ County, Arizona.

2. The type of corner and location monuments used are as follows: 2"X 2" Wood Post

3. The bearings and distances in degrees and feet between claim corners are as depicted on the map.

Signature *[Handwritten Signature]*

County Recorder Space:

Plomosa Mining, Inc.  
518 36<sup>TH</sup> Street  
Newport Beach, CA 92663  
(410)262-9260

## LOCATION NOTICE PLACER MINING CLAIM

RECEIVED  
PLM AZ STATE OFFICE  
2017 APR 25 P 3:01  
PHOENIX, ARIZONA

NOTICE IS HEREBY GIVEN that the **PM-34-1** placer mining claim has been

Located by Plomosa Mining, Inc. whose current mailing address is; 518 36TH St. Newport Beach CA 92663

The general course of the claim is north to south and is situated in La Paz County, Arizona.

This claim is 1320' feet in length and 660' feet in width. This claim runs from the location monument on which this location notice is posted. This claim is marked by four monuments, one at each corner of the claim. The location monument on which this Notice is posted is situated within:


Township 3 North, Range 19 West, Section 34, Quarter Section: W1/2 NW1/4 NW1/4

La Paz County, Arizona. Gila & Salt River Base and Meridian. This claim is 20 acres in size.

The locality of this claim with reference to some natural object or permanent monument and additional information (if any) concerning its locality is as follows: Section Marker and natural stone with wood post.

Dated and posted on the ground this 19<sup>TH</sup> day of February, 2017.

Plomosa Mining, Inc.:

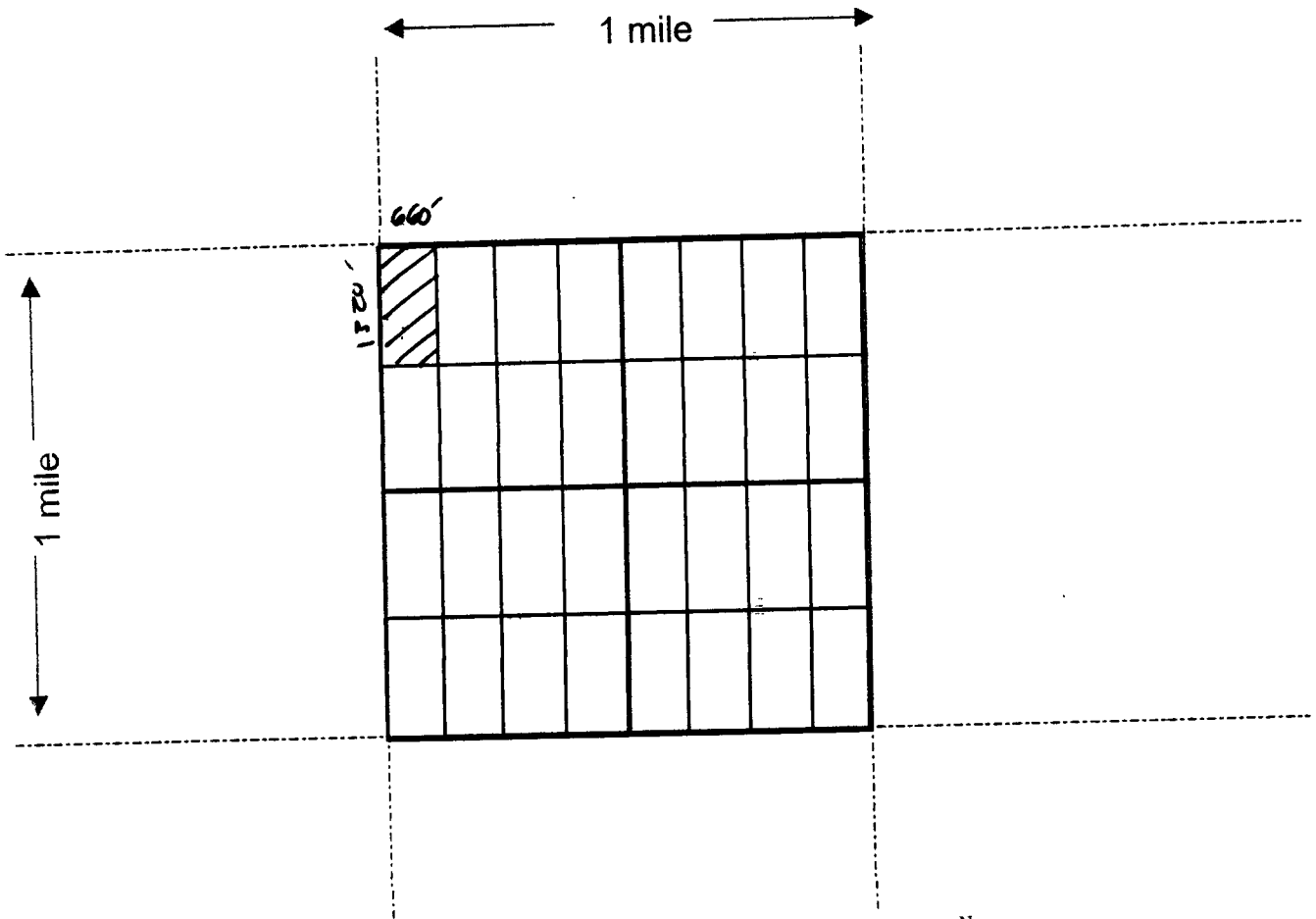
  
Stephen Martindale-President

Map on reverse side

AMC443675

**MINING CLAIM MAP**

Lode ( ) Placer (X)



Scale : 1" = 2000 feet

1. The above map depicts the PM-34-1 mining claim, which is located in Section (s) 27, Township 3 NORTH, Range 19 WEST, Gila & Salt Base Line Meridian, LA PAZ County, Arizona.

2. The type of corner and location monuments used are as follows: 2"X 2" Wood Post

3. The bearings and distances in degrees and feet between claim corners are as depicted on the map.

County Recorder Space:

Plomosa Mining, Inc.  
518 36<sup>TH</sup> Street  
Newport Beach, CA 92663  
(410)262-9260

## LOCATION NOTICE PLACER MINING CLAIM

RECEIVED  
BLM AZ STATE OFFICE  
2017 APR 25 P 3:01  
PHOENIX, ARIZONA

NOTICE IS HEREBY GIVEN that the **PM-34-2** placer mining claim has been

Located by Plomosa Mining, Inc. whose current mailing address is; 518 36TH St. Newport Beach CA 92663.

The general course of the claim is north to south and is situated in La Paz County, Arizona.

This claim is 1320' feet in length and 660' feet in width. This claim runs from the location monument on which this location notice is posted. This claim is marked by four monuments, one at each corner of the claim. The location monument on which this Notice is posted is situated within:

Township 3 North, Range 19 West, Section 34, Quarter Section: E1/2 NW1/4 NW1/4

La Paz County, Arizona. Gila & Salt River Base and Meridian. This claim is 20 acres in size.

The locality of this claim with reference to some natural object or permanent monument and additional information (if any) concerning its locality is as follows: Section Marker and natural stone with wood post.

Dated and posted on the ground this 19<sup>TH</sup> day of February, 2017.

Plomosa Mining, Inc.:

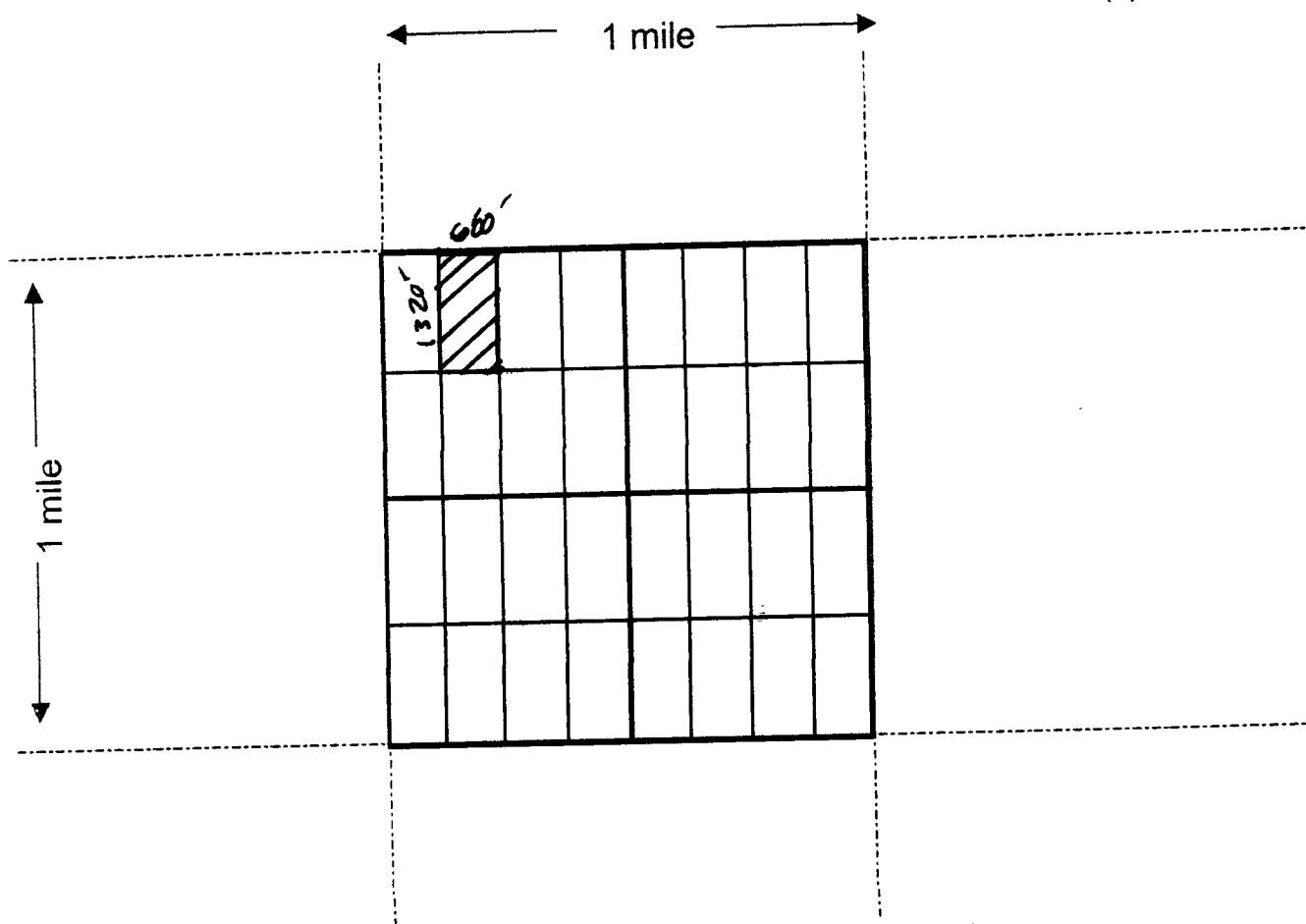
  
Stephen Martindale-President

AMC443676

Map on reverse side

**MINING CLAIM MAP**

Lode ( ) Placer (X)



Scale : 1" = 2000 feet

1. The above map depicts the PM-34-2 mining claim, which is located in Section (s) 27, Township 3 NORTH, Range 19 WEST, Gila & Salt Base Line Meridian, LA PAZ County, Arizona.

2. The type of corner and location monuments used are as follows: 2"X 2" Wood Post

3. The bearings and distances in degrees and feet between claim corners are as depicted on the map.



County Recorder Space:

Plomosa Mining, Inc.  
518 36<sup>TH</sup> Street  
Newport Beach, CA 92663  
(410)262-9260

## LOCATION NOTICE PLACER MINING CLAIM

RECEIVED  
RLM AZ STATE OFFICE  
2017 APR 25 P 3:06  
PHOENIX, ARIZONA

NOTICE IS HEREBY GIVEN that the **PM-34-3** placer mining claim has been

Located by Plomosa Mining, Inc. whose current mailing address is; 518 36TH St. Newport Beach CA 92663.

The general course of the claim is north to south and is situated in La Paz County, Arizona.

This claim is 1320' feet in length and 660' feet in width. This claim runs from the location monument on which this location notice is posted. This claim is marked by four monuments, one at each corner of the claim. The location monument on which this Notice is posted is situated within:

Township 3 North, Range 19 West, Section 34, Quarter Section: W1/2 NE1/4 NW1/4

La Paz County, Arizona. Gila & Salt River Base and Meridian. This claim is 20 acres in size.

The locality of this claim with reference to some natural object or permanent monument and additional information (if any) concerning its locality is as follows: Section Marker and natural stone with wood post.

Dated and posted on the ground this 19<sup>TH</sup> day of February, 2017.

Plomosa Mining, Inc.:

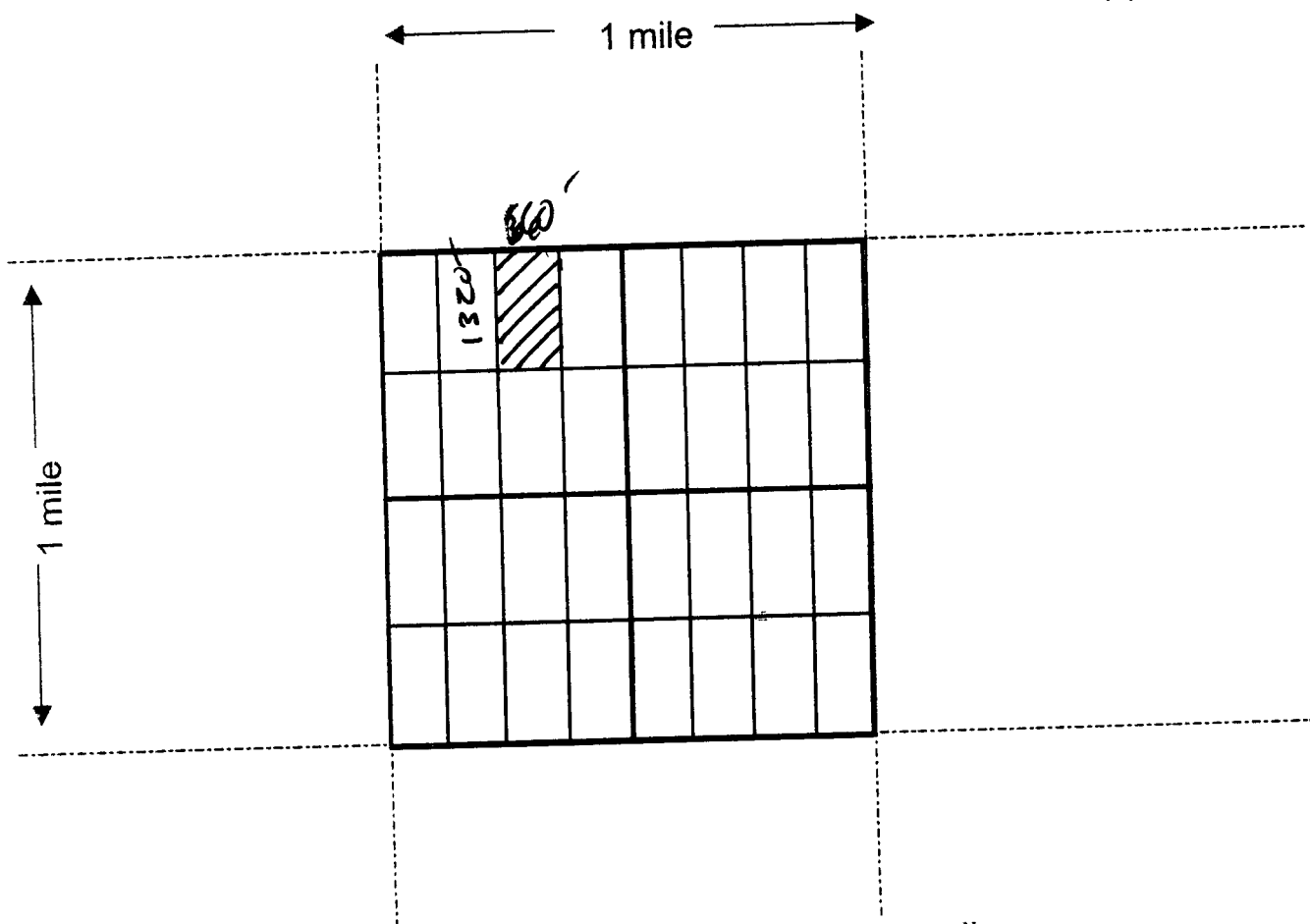
  
Stephen Martindale-President

AMC443677

Map on reverse side

**MINING CLAIM MAP**

Lode ( ) Placer (X)



Scale : 1" = 2000 feet



1. The above map depicts the PM-34-3 mining claim, which is located in Section (s) 27, Township 3 NORTH, Range 19 WEST, Gila & Salt Base Line Meridian, LA PAZ County, Arizona.

2. The type of corner and location monuments used are as follows: 2"X 2" Wood Post

3. The bearings and distances in degrees and feet between claim corners are as depicted on the map.

County Recorder Space:

Plomosa Mining, Inc.  
518 36<sup>TH</sup> Street  
Newport Beach, CA 92663  
(410)262-9260

**LOCATION NOTICE PLACER MINING CLAIM**

RECEIVED  
BLM AZ STATE OFFICE  
2017 APR 25 P 3: 01  
PHOENIX, ARIZONA

NOTICE IS HEREBY GIVEN that the **PM-34-4** placer mining claim has been

Located by Plomosa Mining, Inc. whose current mailing address is; 518 36TH St. Newport Beach CA 92663.

The general course of the claim is north to south and is situated in La Paz County, Arizona.

This claim is 1320' feet in length and 660' feet in width. This claim runs from the location monument on which this location notice is posted. This claim is marked by four monuments, one at each corner of the claim. The location monument on which this Notice is posted is situated within:

Township 3 North, Range 19 West, Section 34, Quarter Section: E 1/2 NE1/4 NW1/4

La Paz County, Arizona. Gila & Salt River Base and Meridian. This claim is 20 acres in size.

The locality of this claim with reference to some natural object or permanent monument and additional information (if any) concerning its locality is as follows: Section Marker and natural stone with wood post.

Dated and posted on the ground this 19<sup>TH</sup> day of February, 2017.

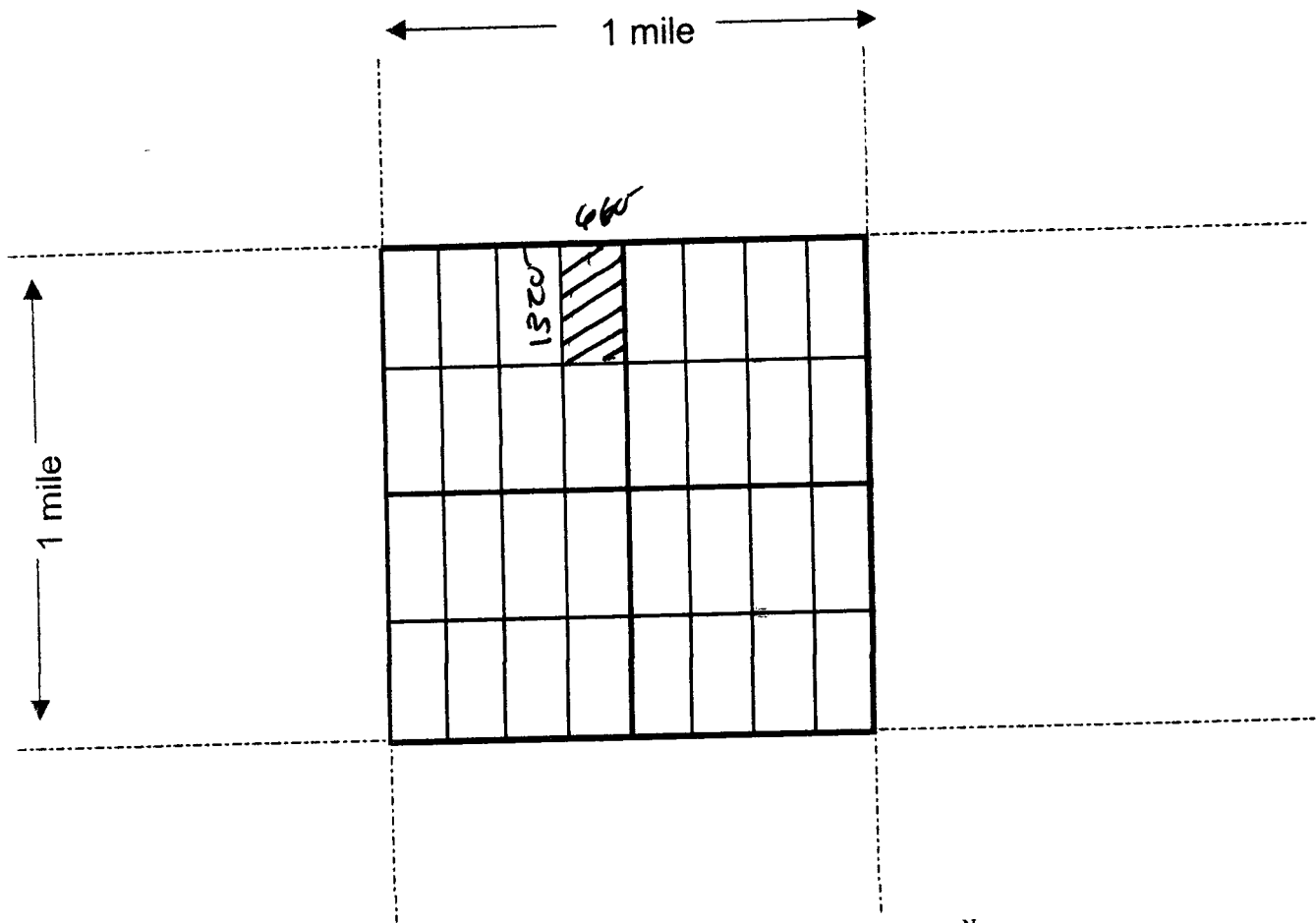
Plomosa Mining, Inc.:   
Stephen Martindale-President

AMC443678

Map on reverse side

**MINING CLAIM MAP**

Lode ( ) Placer (X)



Scale : 1" = 2000 feet

1. The above map depicts the PM-34-4 mining claim, which is located in Section (s) 27, Township 3 NORTH, Range 19 WEST, Gila & Salt Base Line Meridian, LA PAZ County, Arizona.

2. The type of corner and location monuments used are as follows: 2"X 2" Wood Post

3. The bearings and distances in degrees and feet between claim corners are as depicted on the map.

County Recorder Space:

Plomosa Mining, Inc.  
518 36<sup>TH</sup> Street  
Newport Beach, CA 92663  
(410)262-9260

**LOCATION NOTICE PLACER MINING CLAIM**

RECEIVED  
RLM AZ STATE OFFICE  
2017 APR 25 P 3: 01  
PHOENIX, ARIZONA

NOTICE IS HEREBY GIVEN that the **PM-34-5** placer mining claim has been

Located by Plomosa Mining, Inc. whose current mailing address is; 518 36TH St. Newport Beach CA 92663.

The general course of the claim is north to south and is situated in La Paz County, Arizona.

This claim is 1320' feet in length and 660' feet in width. This claim runs from the location monument on which this location notice is posted. This claim is marked by four monuments, one at each corner of the claim. The location monument on which this Notice is posted is situated within:

Township 3 North, Range 19 West, Section 34, Quarter Section: W 1/2 SW1/4 NW1/4

La Paz County, Arizona. Gila & Salt River Base and Meridian. This claim is 20 acres in size.

The locality of this claim with reference to some natural object or permanent monument and additional information (if any) concerning its locality is as follows: Section Marker and natural stone with wood post.

Dated and posted on the ground this 19<sup>TH</sup> day of February, 2017.

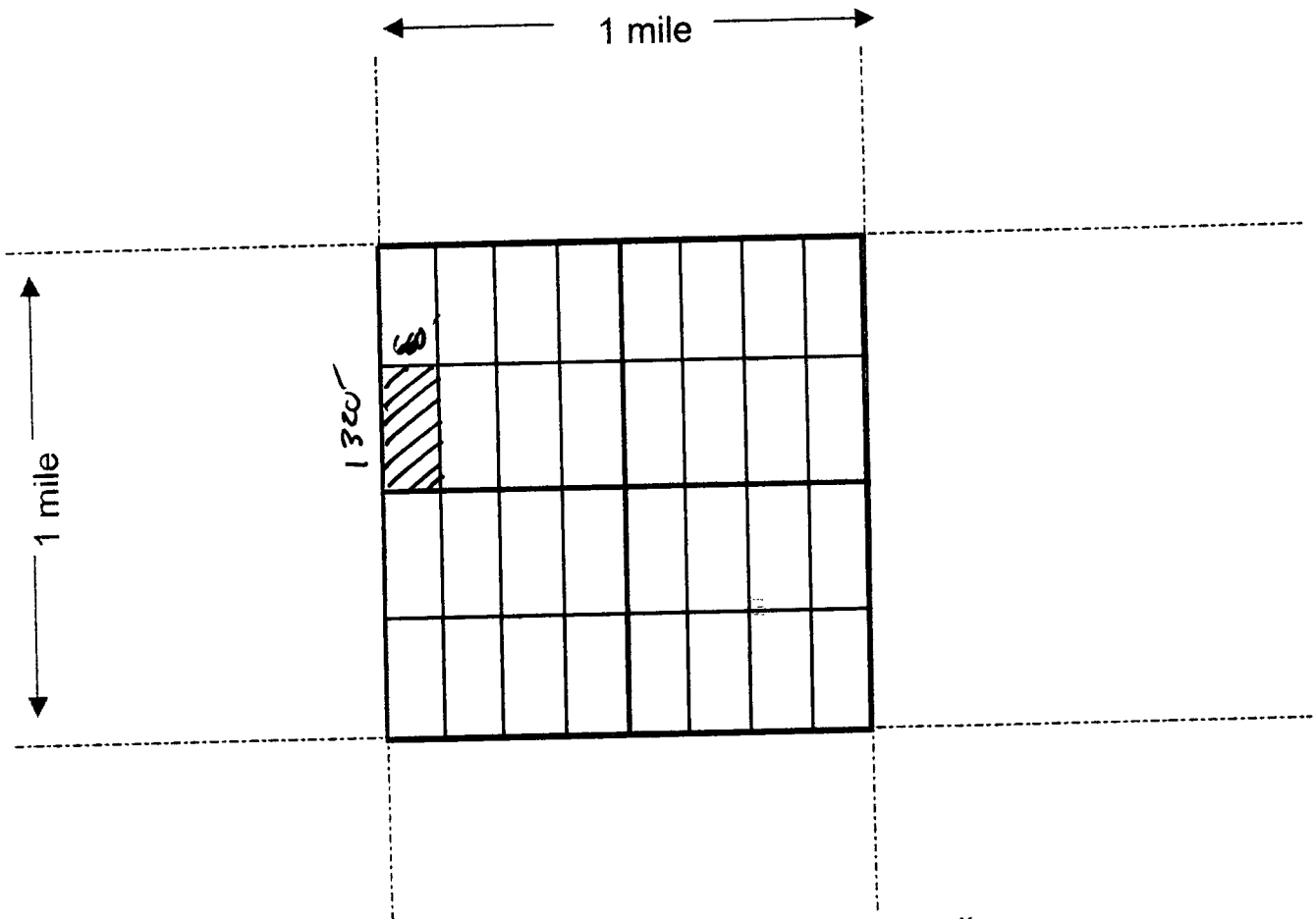
Plomosa Mining, Inc.:   
Stephen Martindale-President

AMC443679

Map on reverse side

**MINING CLAIM MAP**

Lode ( ) Placer (X)



Scale : 1" = 2000 feet

1. The above map depicts the PM-34- S mining claim, which is located in Section (s) 27, Township 3 NORTH, Range 19 WEST, Gila & Salt Base Line Meridian, LA PAZ County, Arizona.

2. The type of corner and location monuments used are as follows: 2"X 2" Wood Post

3. The bearings and distances in degrees and feet between claim corners are as depicted on the map.

County Recorder Space:

Plomosa Mining, Inc.  
518 36<sup>TH</sup> Street  
Newport Beach, CA 92663  
(410)262-9260

**LOCATION NOTICE PLACER MINING CLAIM**

RECEIVED  
BLM AZ STATE OFFICE  
2017 APR 25 P 3:01  
PHOENIX, ARIZONA

NOTICE IS HEREBY GIVEN that the **PM-34-6** placer mining claim has been

Located by Plomosa Mining, Inc. whose current mailing address is; 518 36TH St. Newport Beach CA 92663.

The general course of the claim is north to south and is situated in La Paz County, Arizona.


This claim is 1320' feet in length and 660' feet in width. This claim runs from the location monument on which this location notice is posted. This claim is marked by four monuments, one at each corner of the claim. The location monument on which this Notice is posted is situated within:

Township 3 North, Range 19 West, Section 34, Quarter Section: E 1/2 SW1/4 NW1/4

La Paz County, Arizona. Gila & Salt River Base and Meridian. This claim is 20 acres in size.

The locality of this claim with reference to some natural object or permanent monument and additional information (if any) concerning its locality is as follows: Section Marker and natural stone with wood post.

Dated and posted on the ground this 19<sup>TH</sup> day of February, 2017.

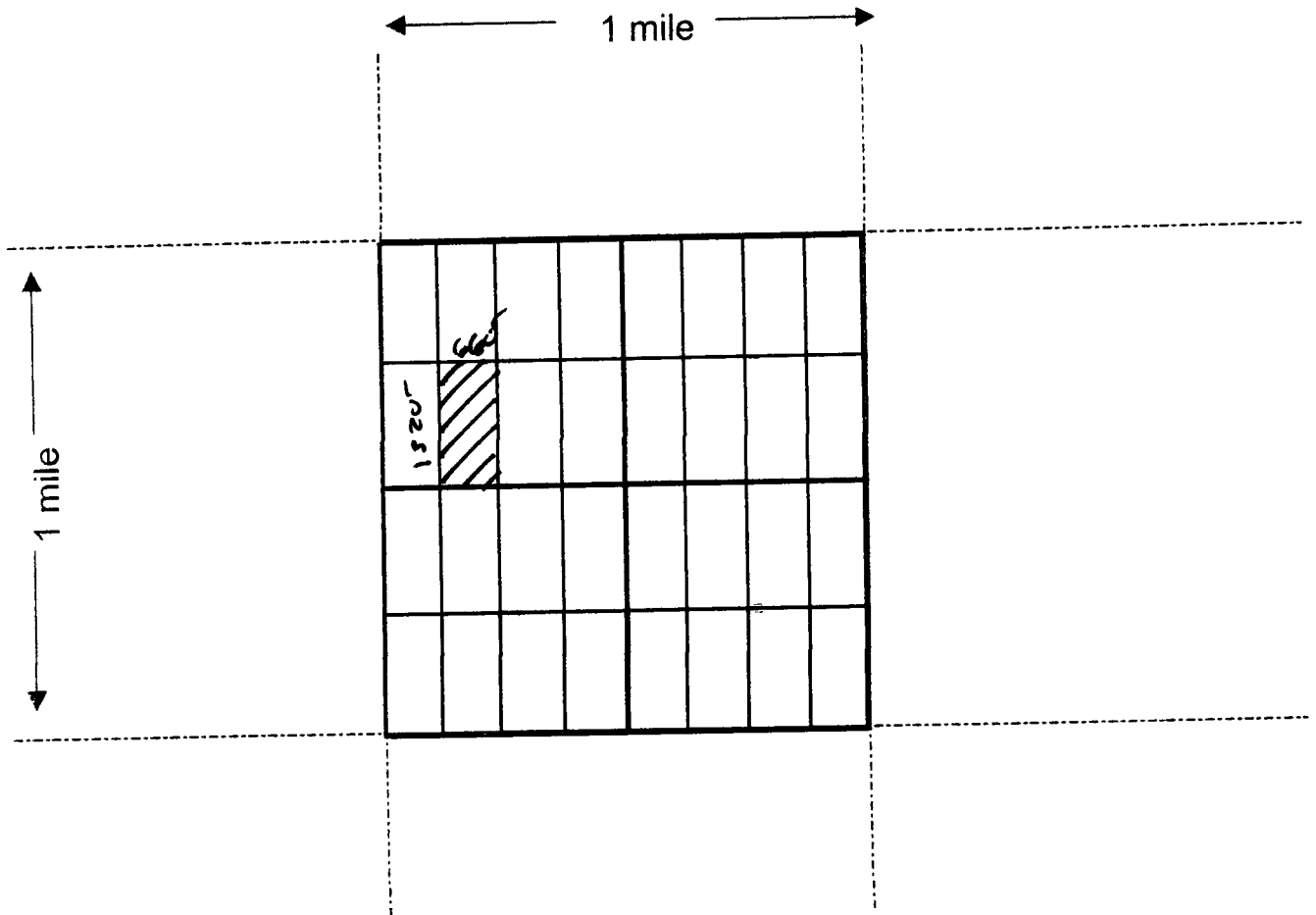
Plomosa Mining, Inc.:   
Stephen Martindale-President

AMC443680

Map on reverse side

**MINING CLAIM MAP**

Lode ( ) Placer (X)



Scale : 1" = 2000 feet



1. The above map depicts the PM-34- 6 mining claim, which is located in Section (s) 27, Township 3 NORTH, Range 19 WEST, Gila & Salt Base Line Meridian, LA PAZ County, Arizona.

2. The type of corner and location monuments used are as follows: 2"X 2" Wood Post

3. The bearings and distances in degrees and feet between claim corners are as depicted on the map.



County Recorder Space:

Plomosa Mining, Inc.  
518 36<sup>TH</sup> Street  
Newport Beach, CA 92663  
(410)262-9260

## LOCATION NOTICE PLACER MINING CLAIM

RECEIVED  
BLM AZ STATE OFFICE  
2017 APR 25 P 3:01  
PHOENIX, ARIZONA

NOTICE IS HEREBY GIVEN that the **PM-34-7** placer mining claim has been

Located by Plomosa Mining, Inc. whose current mailing address is; 518 36TH St. Newport Beach CA 92663

The general course of the claim is north to south and is situated in La Paz County, Arizona.

This claim is 1320' feet in length and 660' feet in width. This claim runs from the location monument on which this location notice is posted. This claim is marked by four monuments, one at each corner of the claim. The location monument on which this Notice is posted is situated within:

Township 3 North, Range 19 West, Section 34, Quarter Section: **W1/2 SE1/4 NW1/4**

La Paz County, Arizona. Gila & Salt River Base and Meridian. This claim is 20 acres in size.

The locality of this claim with reference to some natural object or permanent monument and additional information (if any) concerning its locality is as follows: Section Marker and natural stone with wood post.

Dated and posted on the ground this 19<sup>TH</sup> day of February, 2017.

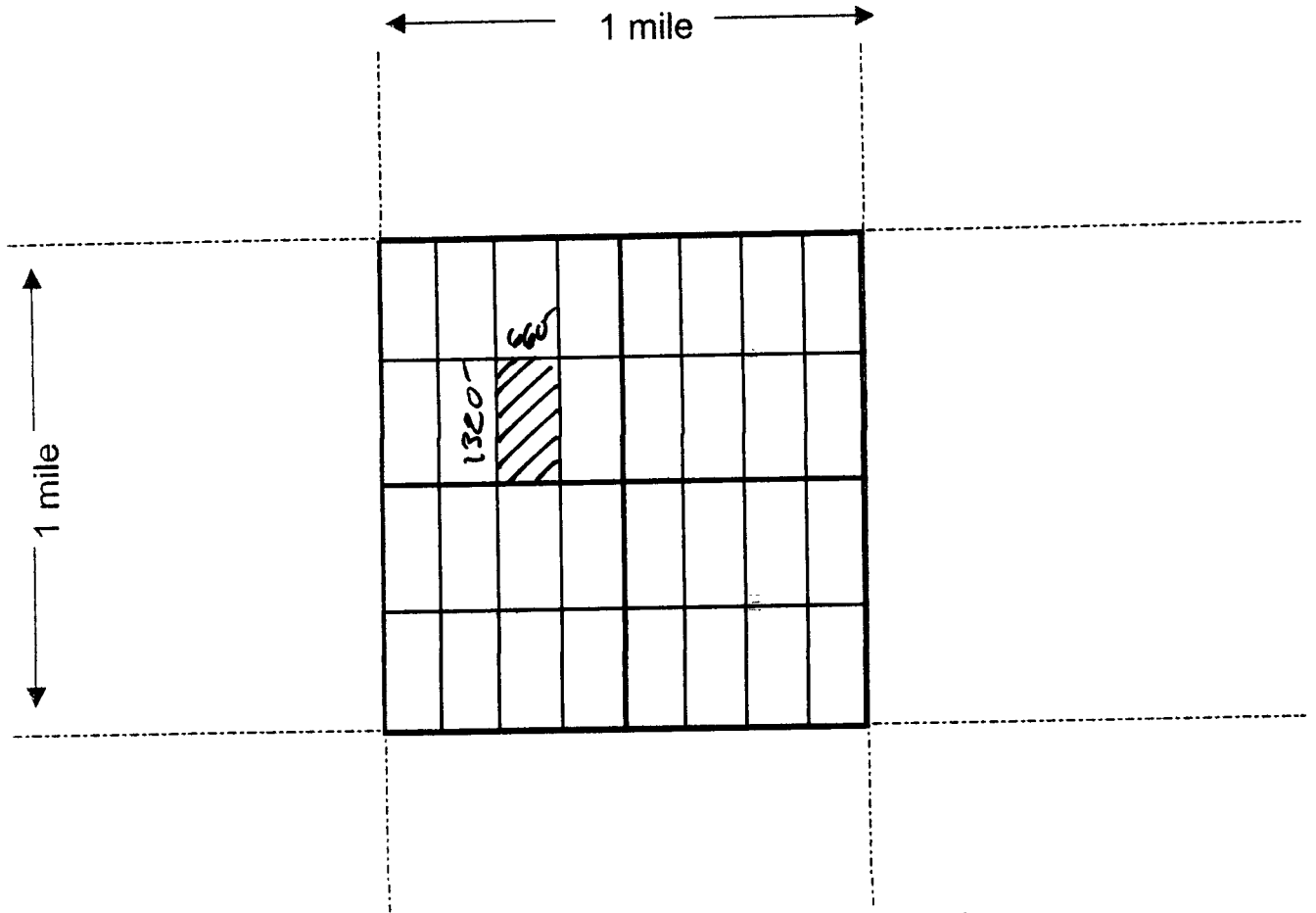
Plomosa Mining, Inc.:   
Stephen Martindale-President

AMC443681

Map on reverse side

**MINING CLAIM MAP**

Lode ( ) Placer (X)



Scale : 1" = 2000 feet



1. The above map depicts the PM-34- 7 mining claim, which is located in Section (s) 27, Township 3 NORTH, Range 19 WEST, Gila & Salt Base Line Meridian, LA PAZ County, Arizona.

2. The type of corner and location monuments used are as follows: 2"X 2" Wood Post

3. The bearings and distances in degrees and feet between claim corners are as depicted on the map.

County Recorder Space:

Plomosa Mining, Inc.  
518 36<sup>TH</sup> Street  
Newport Beach, CA 92663  
(410)262-9260

## LOCATION NOTICE PLACER MINING CLAIM

RECEIVED  
PLM AZ STATE OFFICE  
2017 APR 25 P 12 01  
PHOENIX, ARIZONA

NOTICE IS HEREBY GIVEN that the **PM-34-8** placer mining claim has been

Located by Plomosa Mining, Inc. whose current mailing address is; 518 36TH St. Newport Beach, CA 92663.

The general course of the claim is north to south and is situated in La Paz County, Arizona.

This claim is 1320' feet in length and 660' feet in width. This claim runs from the location monument on which this location notice is posted. This claim is marked by four monuments, one at each corner of the claim. The location monument on which this Notice is posted is situated within:

Township 3 North, Range 19 West, Section 34, Quarter Section: E1/2 SE1/4 NW1/4

La Paz County, Arizona. Gila & Salt River Base and Meridian. This claim is 20 acres in size.

The locality of this claim with reference to some natural object or permanent monument and additional information (if any) concerning its locality is as follows: Section Marker and natural stone with wood post.

Dated and posted on the ground this 19<sup>TH</sup> day of February, 2017.

Plomosa Mining, Inc.:

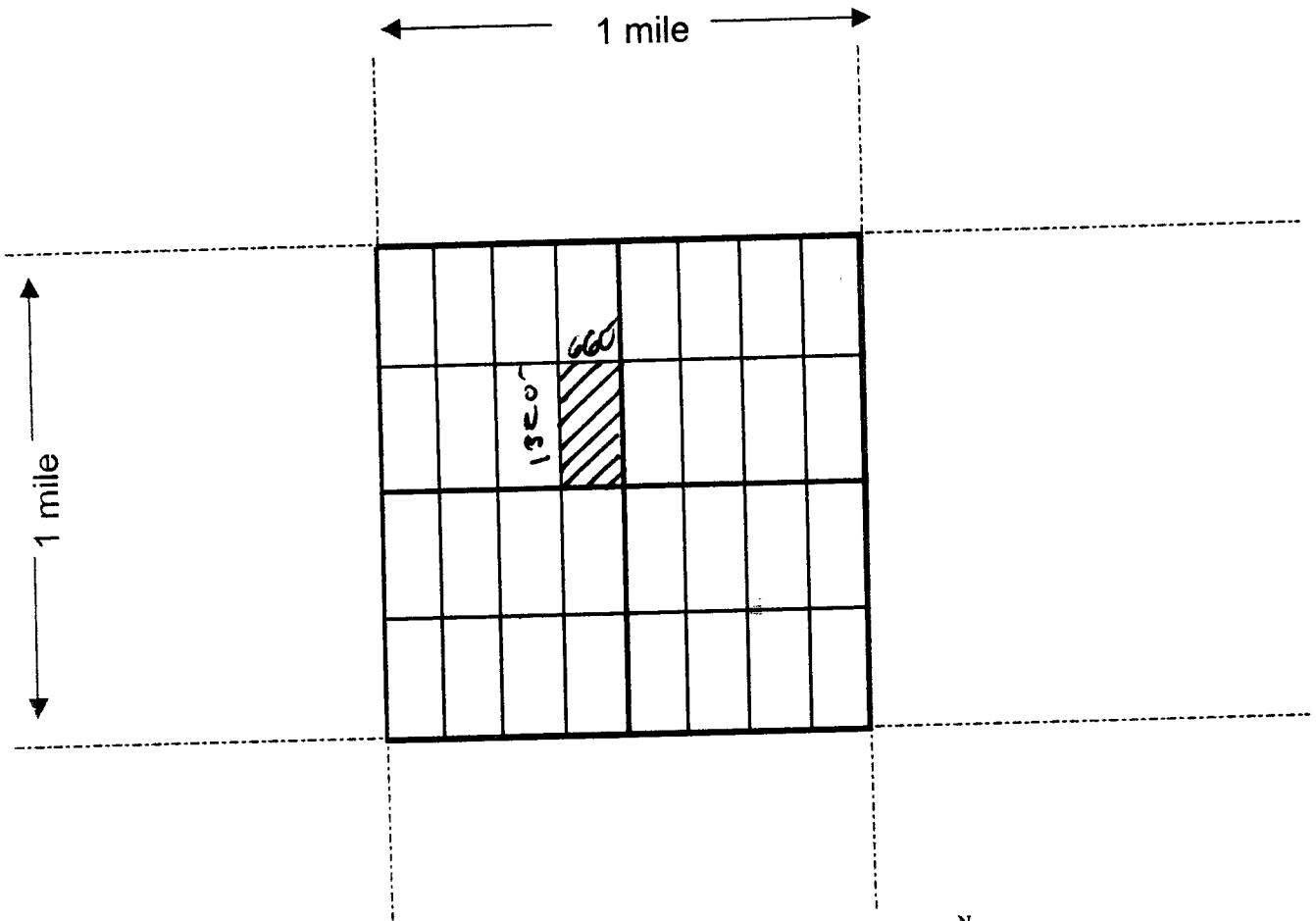
  
Stephen Martindale-President

AMC443682

Map on reverse side

**MINING CLAIM MAP**

Lode ( ) Placer (X)



Scale : 1" = 2000 feet



1. The above map depicts the PM-34- 8 mining claim, which is located in Section (s) 27, Township 3 NORTH, Range 19 WEST, Gila & Salt Base Line Meridian, LA PAZ County, Arizona.

2. The type of corner and location monuments used are as follows: 2"X 2" Wood Post

3. The bearings and distances in degrees and feet between claim corners are as depicted on the map.

---



---

County Recorder Space:

Plomosa Mining, Inc.  
518 36<sup>TH</sup> Street  
Newport Beach, CA 92663  
(410)262-9260

**LOCATION NOTICE PLACER MINING CLAIM**

RECEIVED  
BLM AZ STATE OFFICE  
2017 APR 25 P 3:02  
PHOENIX, ARIZONA

NOTICE IS HEREBY GIVEN that the **PM-34-9** placer mining claim has been

Located by Plomosa Mining, Inc. whose current mailing address is; 518 36TH St. Newport Beach CA 92663.

The general course of the claim is north to south and is situated in La Paz County, Arizona.

This claim is 1320' feet in length and 660' feet in width. This claim runs from the location monument on which this location notice is posted. This claim is marked by four monuments, one at each corner of the claim. The location monument on which this Notice is posted is situated within:


Township 3 North, Range 19 West, Section 34, Quarter Section: W1/2 NW1/4 NE1/4

La Paz County, Arizona. Gila & Salt River Base and Meridian. This claim is 20 acres in size.

The locality of this claim with reference to some natural object or permanent monument and additional information (if any) concerning its locality is as follows: Section Marker and natural stone with wood post.

Dated and posted on the ground this 19<sup>TH</sup> day of February, 2017.

Plomosa Mining, Inc.:

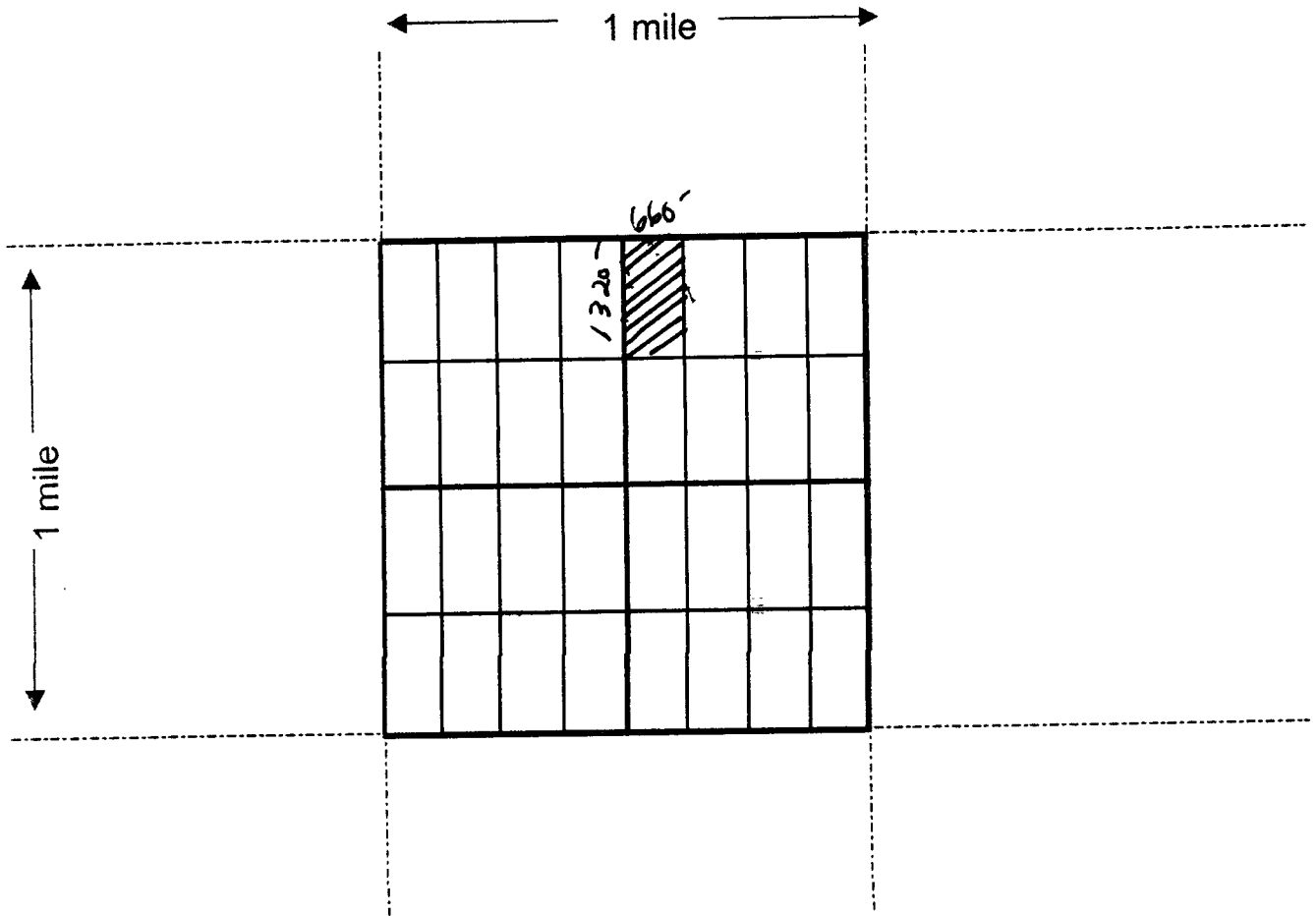
  
\_\_\_\_\_  
Stephen Martindale-President

AMC443683

Map on reverse side

**MINING CLAIM MAP**

Lode ( ) Placer (X)



Scale : 1" = 2000 feet



1. The above map depicts the PM-34- 9 mining claim, which is located in Section (s) 27, Township 3 NORTH, Range 19 WEST, Gila & Salt Base Line Meridian, LA PAZ County, Arizona.

2. The type of corner and location monuments used are as follows: 2"X 2" Wood Post

3. The bearings and distances in degrees and feet between claim corners are as depicted on the map.

\_\_\_\_\_

County Recorder Space:

Plomosa Mining, Inc.  
518 36<sup>TH</sup> Street  
Newport Beach, CA 92663  
(410)262-9260

## LOCATION NOTICE PLACER MINING CLAIM

RECEIVED  
BLM AZ STATE OFFICE  
2011 APR 25 P 3:02  
PHOENIX, ARIZONA

NOTICE IS HEREBY GIVEN that the **PM-34-10** placer mining claim has been

Located by Plomosa Mining, Inc. whose current mailing address is; 518 36TH St. Newport Beach CA 92663.

The general course of the claim is north to south and is situated in La Paz County, Arizona.

This claim is 1320' feet in length and 660' feet in width. This claim runs from the location monument on which this location notice is posted. This claim is marked by four monuments, one at each corner of the claim. The location monument on which this Notice is posted is situated within:

Township 3 North, Range 19 West, Section 34, Quarter Section: E1/2 NW1/4 NE1/4

La Paz County, Arizona. Gila & Salt River Base and Meridian. This claim is 20 acres in size.

The locality of this claim with reference to some natural object or permanent monument and additional information (if any) concerning its locality is as follows: Section Marker and natural stone with wood post.

Dated and posted on the ground this 19<sup>TH</sup> day of February, 2017.

Plomosa Mining, Inc.:

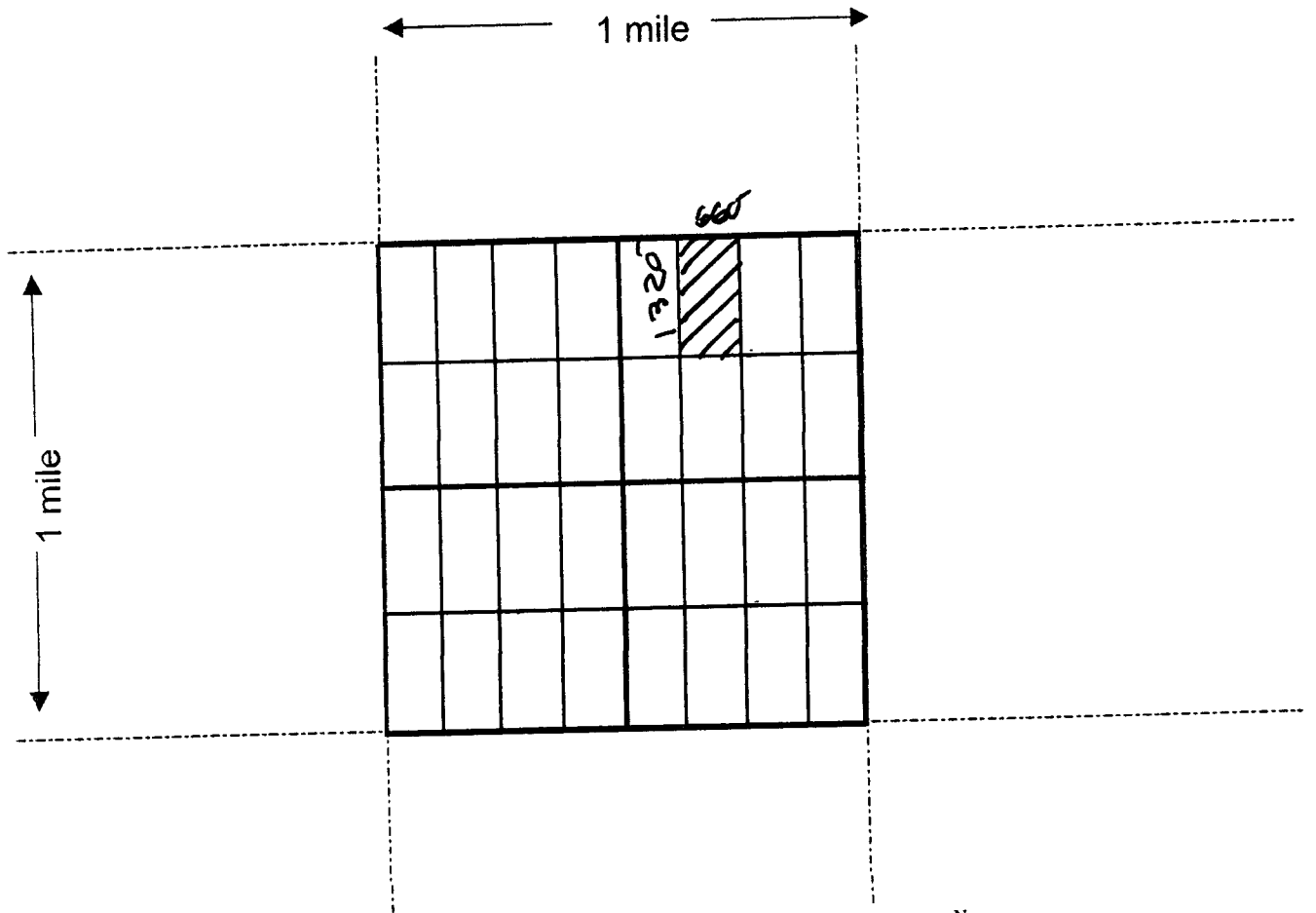
  
Stephen Martindale-President

AMC443684

Map on reverse side

**MINING CLAIM MAP**

Lode ( ) Placer (X)



Scale : 1" = 2000 feet

1. The above map depicts the PM-34- 10 mining claim, which is located in Section (s) 27, Township 3 NORTH, Range 19 WEST, Gila & Salt Base Line Meridian, LA PAZ County, Arizona.

2. The type of corner and location monuments used are as follows: 2"X 2" Wood Post

3. The bearings and distances in degrees and feet between claim corners are as depicted on the map.

\_\_\_\_\_



County Recorder Space:

Plomosa Mining, Inc.  
518 36<sup>TH</sup> Street  
Newport Beach, CA 92663  
(410)262-9260

## LOCATION NOTICE PLACER MINING CLAIM

RECEIVED  
PLM AZ STATE OFFICE  
2017 APR 25 P 3:02  
PHOENIX, ARIZONA

NOTICE IS HEREBY GIVEN that the **PM-34-11** placer mining claim has been

Located by Plomosa Mining, Inc. whose current mailing address is; 518 36TH St. Newport Beach CA 92663

The general course of the claim is north to south and is situated in La Paz County, Arizona.

This claim is 1320' feet in length and 660' feet in width. This claim runs from the location monument on which this location notice is posted. This claim is marked by four monuments, one at each corner of the claim. The location monument on which this Notice is posted is situated within:

Township 3 North, Range 19 West, Section 34, Quarter Section: W1/2 NE1/4 NE1/4

La Paz County, Arizona. Gila & Salt River Base and Meridian. This claim is 20 acres in size.

The locality of this claim with reference to some natural object or permanent monument and additional information (if any) concerning its locality is as follows: Section Marker and natural stone with wood post.

Dated and posted on the ground this 19<sup>TH</sup> day of February, 2017.

Plomosa Mining, Inc.:

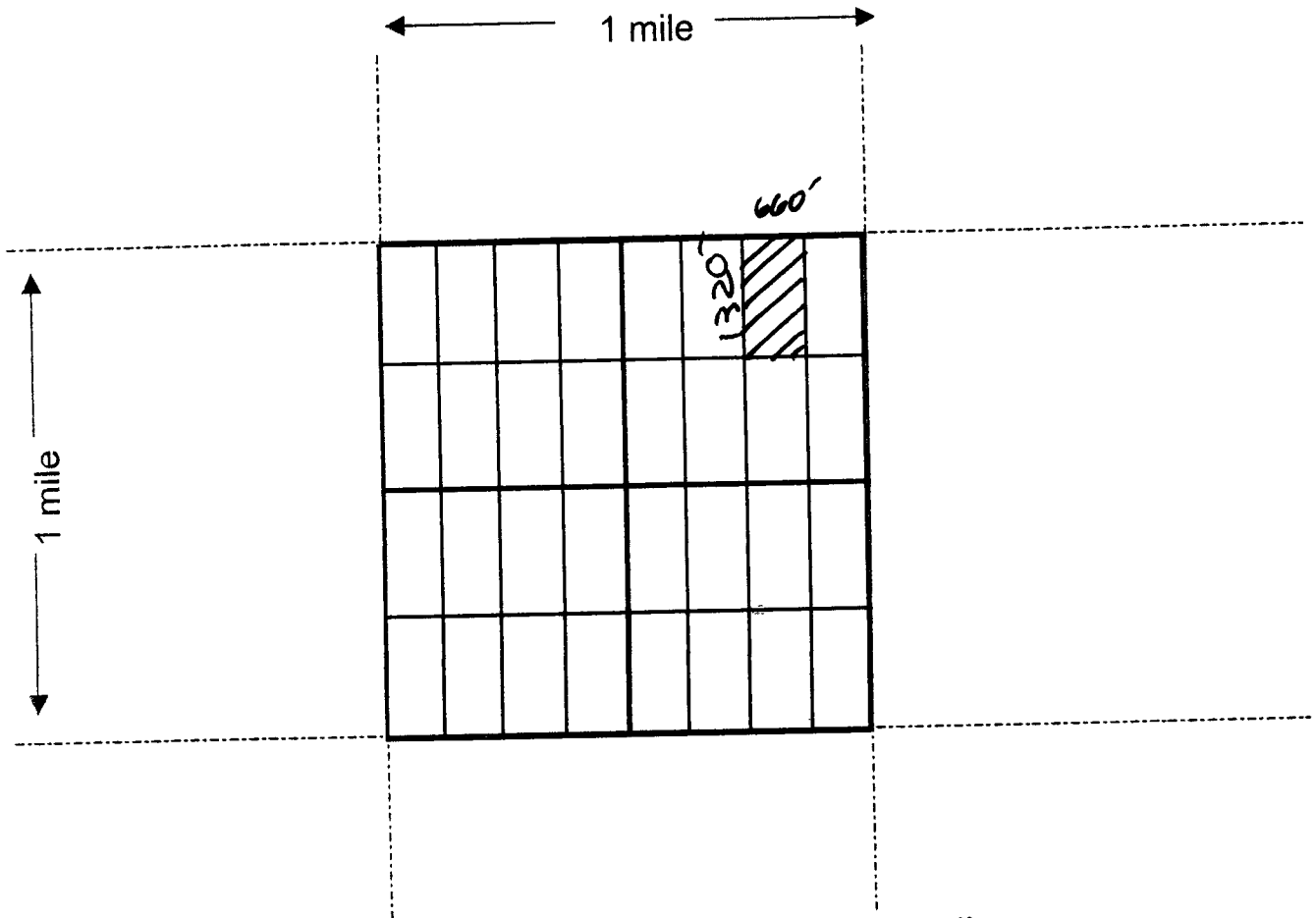
  
Stephen Martindale-President

AMC443685

Map on reverse side

**MINING CLAIM MAP**

Lode ( ) Placer (X)



Scale : 1" = 2000 feet



1. The above map depicts the PM-34- 11 mining claim, which is located in Section (s) 27, Township 3 NORTH, Range 19 WEST, Gila & Salt Base Line Meridian.

LA PAZ County, Arizona.

2. The type of corner and location monuments used are as follows: 2"X 2" Wood Post

3. The bearings and distances in degrees and feet between claim corners are as depicted on the map.

County Recorder Space:

Plomosa Mining, Inc.  
518 36<sup>TH</sup> Street  
Newport Beach, CA 92663  
(410)262-9260

**LOCATION NOTICE PLACER MINING CLAIM**

RECEIVED  
BLM AZ STATE OFFICE  
2011 APR 25 P 3:02  
PHOENIX, ARIZONA

NOTICE IS HEREBY GIVEN that the **PM-34-12** placer mining claim has been

Located by Plomosa Mining, Inc. whose current mailing address is; 518 36TH St. Newport Beach CA 92663.

The general course of the claim is north to south and is situated in La Paz County, Arizona.

This claim is 1320' feet in length and 660' feet in width. This claim runs from the location monument on which this location notice is posted. This claim is marked by four monuments, one at each corner of the claim. The location monument on which this Notice is posted is situated within:

Township 3 North, Range 19 West, Section 34, Quarter Section: E1/2 NE1/4 NE1/4

La Paz County, Arizona. Gila & Salt River Base and Meridian. This claim is 20 acres in size.

The locality of this claim with reference to some natural object or permanent monument and additional information (if any) concerning its locality is as follows: Section Marker and natural stone with wood post.

Dated and posted on the ground this 19<sup>TH</sup> day of February, 2017.

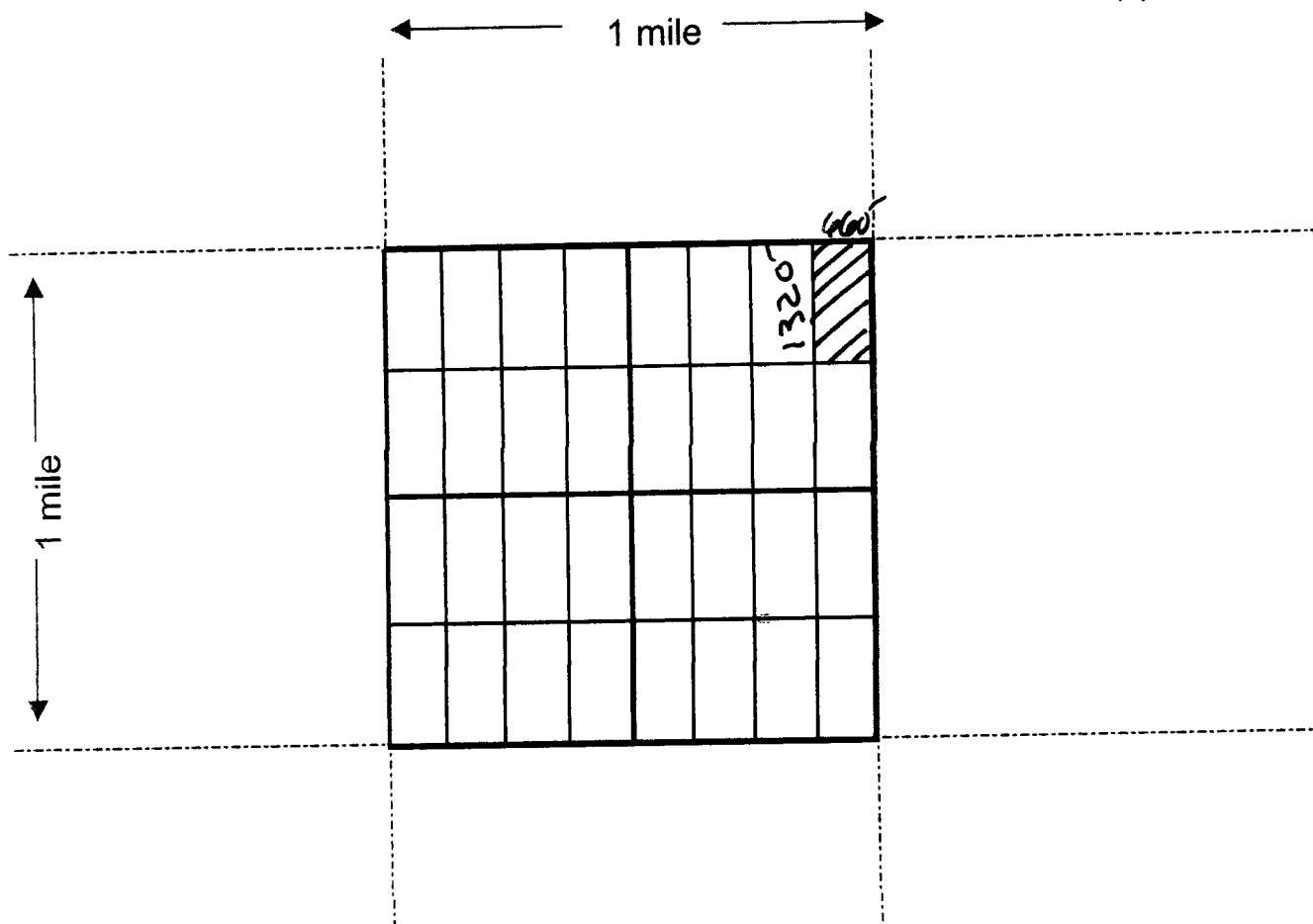
Plomosa Mining, Inc.:   
Stephen Martindale-President

AMC443686

Map on reverse side

**MINING CLAIM MAP**

Lode ( ) Placer (X)



Scale : 1" = 2000 feet

1. The above map depicts the PM-34-12 mining claim, which is located in Section (s) 27, Township 3 NORTH, Range 19 WEST, Gila & Salt Base Line Meridian, LA PAZ County, Arizona.

2. The type of corner and location monuments used are as follows: 2"X 2" Wood Post

3. The bearings and distances in degrees and feet between claim corners are as depicted on the map.

---



---

County Recorder Space:

Plomosa Mining, Inc.  
518 36<sup>TH</sup> Street  
Newport Beach, CA 92663  
(410)262-9260

**LOCATION NOTICE PLACER MINING CLAIM**

RECEIVED  
BLM AZ STATE OFFICE  
2011 APR 25 P 3:02  
PHOENIX, ARIZONA

NOTICE IS HEREBY GIVEN that the **PM-34-13** placer mining claim has been

Located by Plomosa Mining, Inc. whose current mailing address is; 518 36TH St. Newport Beach CA 92663.

The general course of the claim is north to south and is situated in La Paz County, Arizona.

This claim is 1320' feet in length and 660' feet in width. This claim runs from the location monument on which this location notice is posted. This claim is marked by four monuments, one at each corner of the claim. The location monument on which this Notice is posted is situated within:

Township 3 North, Range 19 West, Section 34, Quarter Section: **W1/2 SW1/4 NE1/4**

La Paz County, Arizona. Gila & Salt River Base and Meridian. This claim is 20 acres in size.

The locality of this claim with reference to some natural object or permanent monument and additional information (if any) concerning its locality is as follows: Section Marker and natural stone with wood post.

Dated and posted on the ground this 19<sup>TH</sup> day of February, 2017.

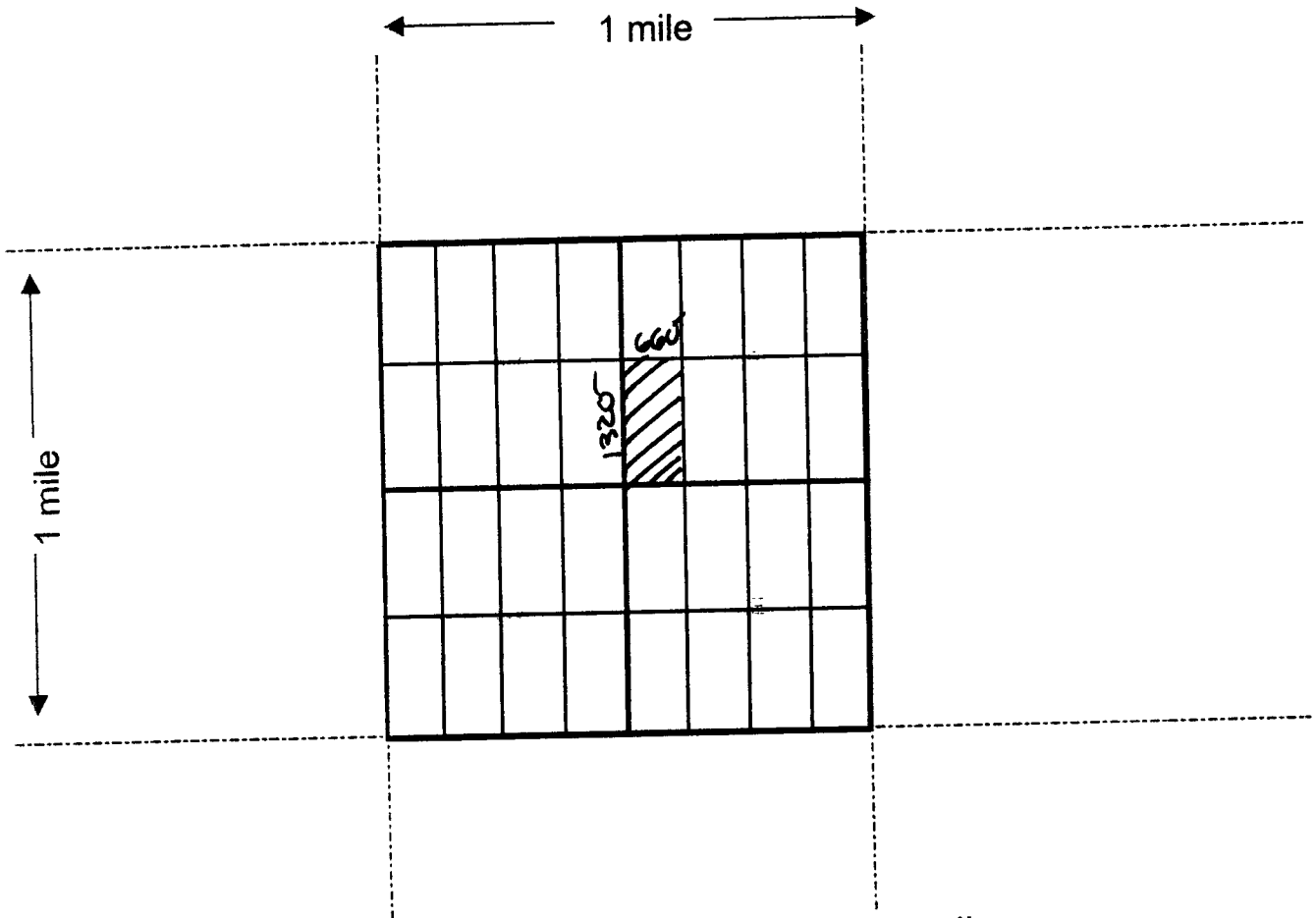
Plomosa Mining, Inc.:   
Stephen Martindale-President

AMC443687

Map on reverse side

**MINING CLAIM MAP**

Lode ( ) Placer (X)



Scale : 1" = 2000 feet



1. The above map depicts the PM-34- 13 mining claim, which is located in Section (s) 27, Township 3 NORTH, Range 19 WEST, Gila & Salt Base Line Meridian, LA PAZ County, Arizona.

2. The type of corner and location monuments used are as follows: 2"X 2" Wood Post

3. The bearings and distances in degrees and feet between claim corners are as depicted on the map.

---



---

County Recorder Space:

Plomosa Mining, Inc.  
518 36<sup>TH</sup> Street  
Newport Beach, CA 92663  
(410)262-9260

# LOCATION NOTICE PLACER MINING CLAIM

PHOENIX, ARIZONA

RECEIVED  
BLM AZ STATE OFFICE  
2017 APR 25 P 3:02

NOTICE IS HEREBY GIVEN that the **PM-34-14** placer mining claim has been

Located by Plomosa Mining, Inc. whose current mailing address is; 518 36TH St. Newport Beach CA 92663.

The general course of the claim is north to south and is situated in La Paz County, Arizona.

This claim is 1320' feet in length and 660' feet in width. This claim runs from the location monument on which this location notice is posted. This claim is marked by four monuments, one at each corner of the claim. The location monument on which this Notice is posted is situated within:

Township 3 North, Range 19 West, Section 34, Quarter Section: E1/2 SW1/4 NE1/4

La Paz County, Arizona. Gila & Salt River Base and Meridian. This claim is 20 acres in size.

The locality of this claim with reference to some natural object or permanent monument and additional information (if any) concerning its locality is as follows: Section Marker and natural stone with wood post.

Dated and posted on the ground this 19<sup>TH</sup> day of February, 2017.

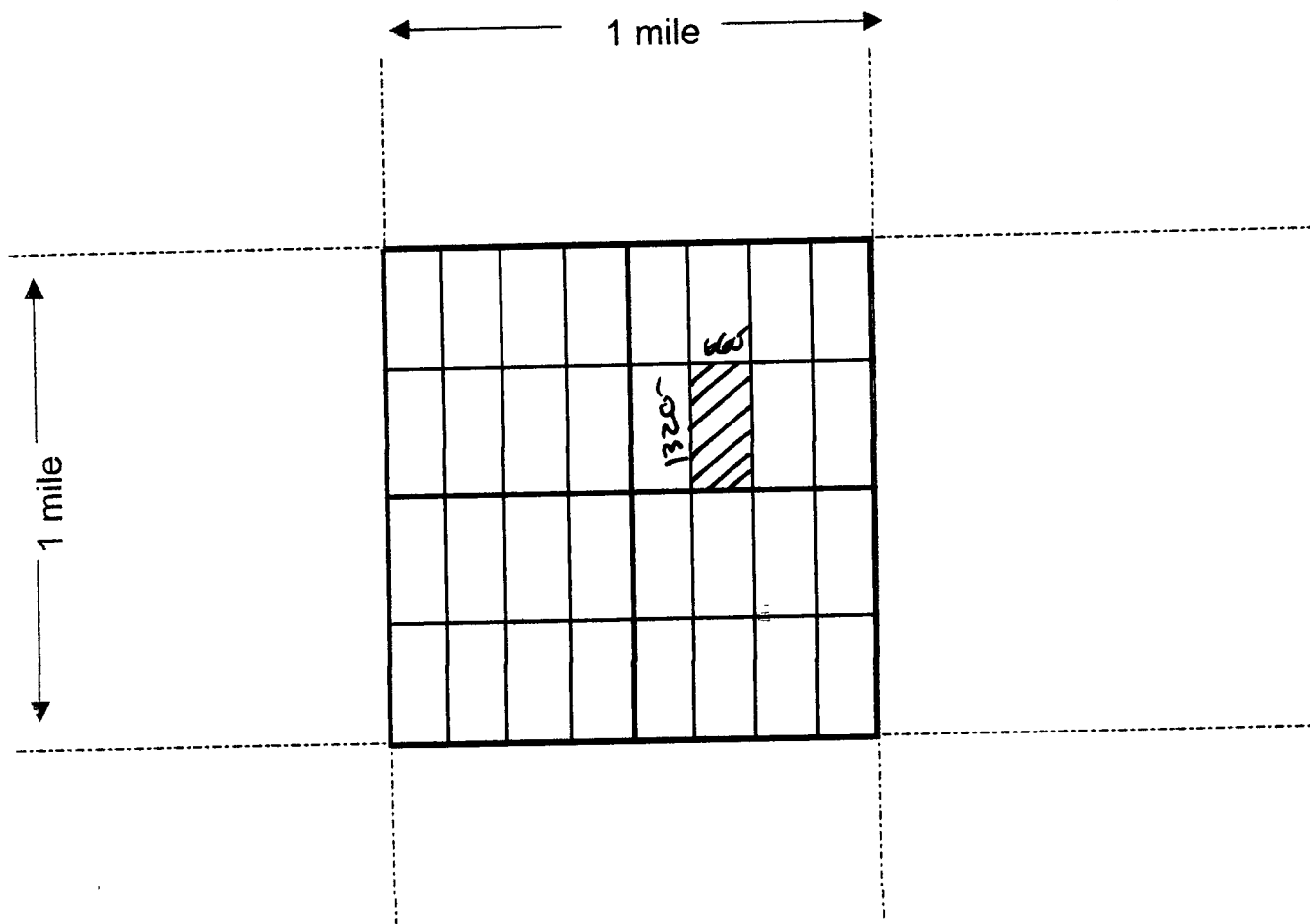
Plomosa Mining, Inc.:   
Stephen Martindale-President

AMC443688

Map on reverse side

**MINING CLAIM MAP**

Lode ( ) Placer (X)



Scale : 1" = 2000 feet



1. The above map depicts the PM-34-14 mining claim, which is located in Section (s) 27, Township 3 NORTH, Range 19 WEST, Gila & Salt Base Line Meridian, LA PAZ County, Arizona.

2. The type of corner and location monuments used are as follows: 2"X 2" Wood Post

3. The bearings and distances in degrees and feet between claim corners are as depicted on the map.

\_\_\_\_\_

\_\_\_\_\_



County Recorder Space:

Plomosa Mining, Inc.  
518 36<sup>TH</sup> Street  
Newport Beach, CA 92663  
(410)262-9260

**LOCATION NOTICE PLACER MINING CLAIM**

RECEIVED  
BLM AZ STATE OFFICE  
2011 APR 25 P 3:02  
PHOENIX, ARIZONA

NOTICE IS HEREBY GIVEN that the **PM-34-15** placer mining claim has been

Located by Plomosa Mining, Inc. whose current mailing address is; 518 36TH St. Newport Beach CA 92663.

The general course of the claim is north to south and is situated in La Paz County, Arizona.

This claim is 1320' feet in length and 660' feet in width. This claim runs from the location monument on which this location notice is posted. This claim is marked by four monuments, one at each corner of the claim. The location monument on which this Notice is posted is situated within:

Township 3 North, Range 19 West, Section 34, Quarter Section: W1/2 SE1/4 NE1/4

La Paz County, Arizona. Gila & Salt River Base and Meridian. This claim is 20 acres in size.

The locality of this claim with reference to some natural object or permanent monument and additional information (if any) concerning its locality is as follows: Section Marker and natural stone with wood post.

Dated and posted on the ground this 19<sup>TH</sup> day of February, 2017.

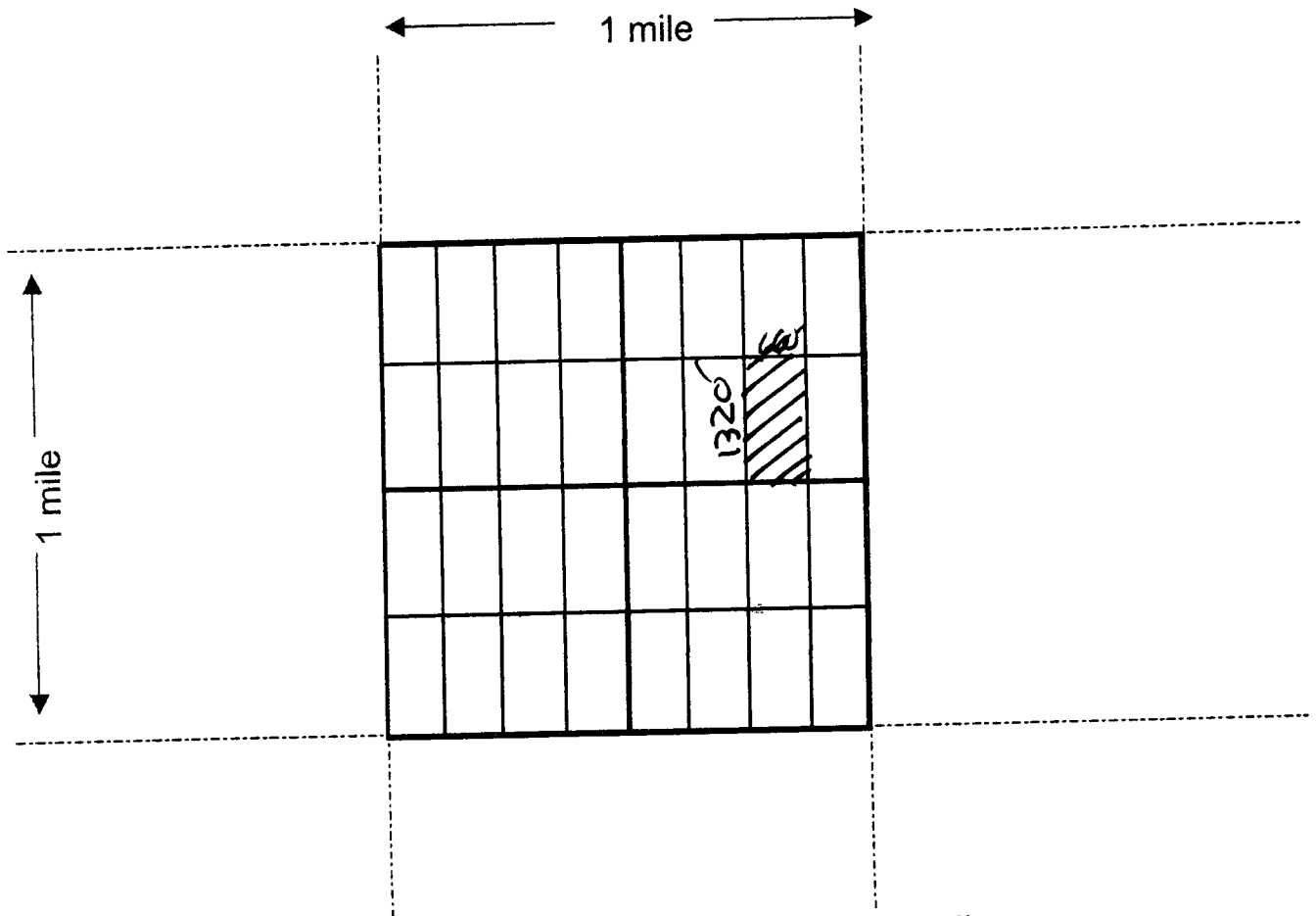
Plomosa Mining, Inc.:   
Stephen Martindale-President

AMC443689

Map on reverse side

**MINING CLAIM MAP**

Lode ( ) Placer (X)



Scale : 1" = 2000 feet



1. The above map depicts the PM-34- 15 mining claim, which is located in Section (s) 27, Township 3 NORTH, Range 19 WEST, Gila & Salt Base Line Meridian, LA PAZ County, Arizona.

2. The type of corner and location monuments used are as follows: 2"X 2" Wood Post

3. The bearings and distances in degrees and feet between claim corners are as depicted on the map.

County Recorder Space:

Plomosa Mining, Inc.  
518 36<sup>TH</sup> Street  
Newport Beach, CA 92663  
(410)262-9260

**LOCATION NOTICE PLACER MINING CLAIM**

RECEIVED  
PLM AZ STATE OFFICE  
2017 APR 25 P 3: 02  
PHOENIX, ARIZONA

NOTICE IS HEREBY GIVEN that the **PM-34-16** placer mining claim has been

Located by Plomosa Mining, Inc. whose current mailing address is; 518 36TH St. Newport Beach CA 92663.

The general course of the claim is north to south and is situated in La Paz County, Arizona.

This claim is 1320' feet in length and 660' feet in width. This claim runs from the location monument on which this location notice is posted. This claim is marked by four monuments, one at each corner of the claim. The location monument on which this Notice is posted is situated within:

Township 3 North, Range 19 West, Section 34, Quarter Section: E1/2 SE1/4 NE1/4

La Paz County, Arizona. Gila & Salt River Base and Meridian. This claim is 20 acres in size.

The locality of this claim with reference to some natural object or permanent monument and additional information (if any) concerning its locality is as follows: Section Marker and natural stone with wood post.

Dated and posted on the ground this 19<sup>TH</sup> day of February, 2017.

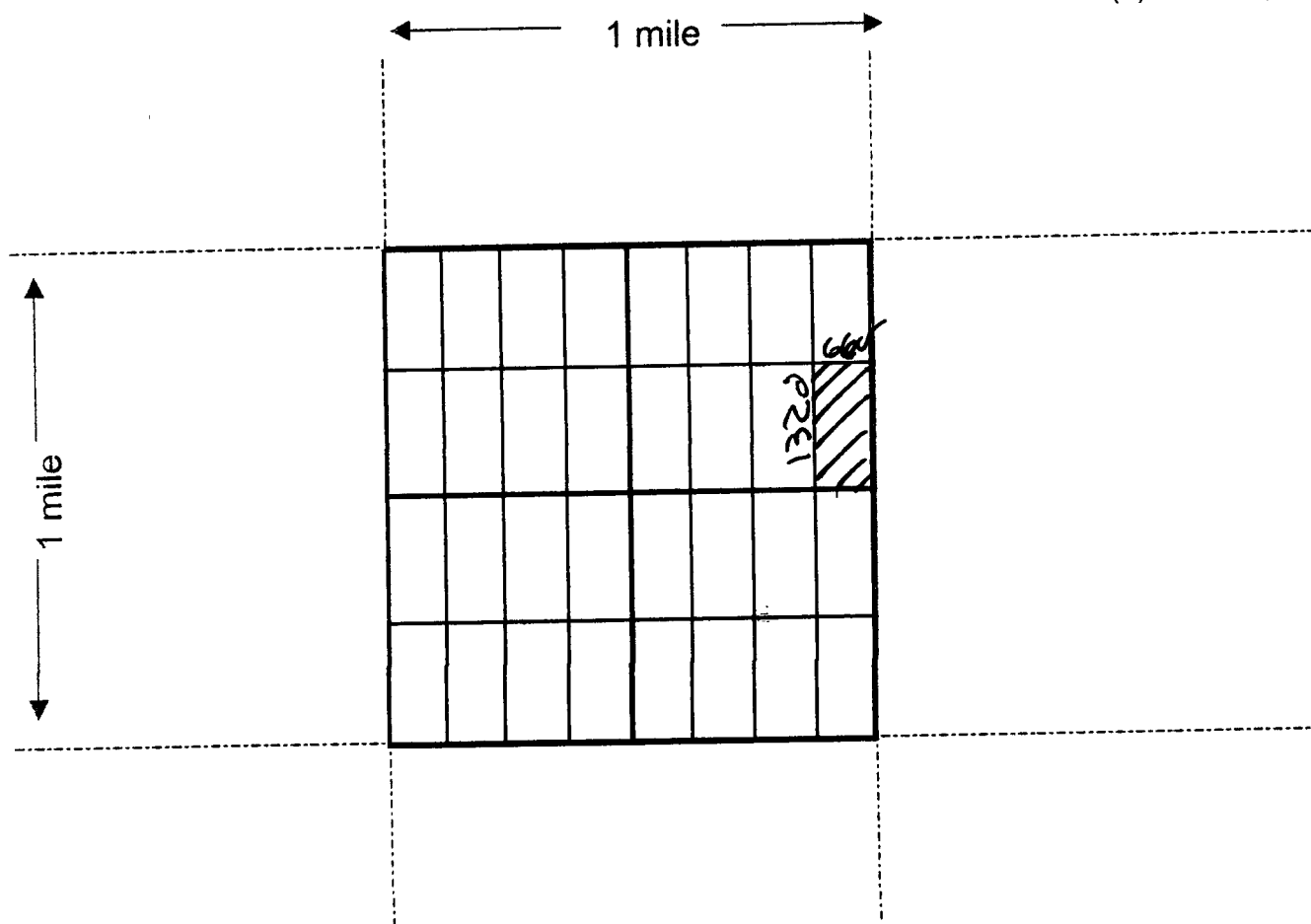
Plomosa Mining, Inc.:   
Stephen Martindale-President

AMC443690

Map on reverse side

**MINING CLAIM MAP**

Lode ( ) Placer (X)



Scale : 1" = 2000 feet



1. The above map depicts the PM-34- 10 mining claim, which is located in Section (s) 27, Township 3 NORTH, Range 19 WEST, Gila & Salt Base Line Meridian, LA PAZ County, Arizona.

2. The type of corner and location monuments used are as follows: 2"X 2" Wood Post

3. The bearings and distances in degrees and feet between claim corners are as depicted on the map.

\_\_\_\_\_

\_\_\_\_\_

County Recorder Space:

Plomosa Mining, Inc.  
518 36<sup>TH</sup> Street  
Newport Beach, CA 92663  
(410)262-9260

## LOCATION NOTICE PLACER MINING CLAIM

RECEIVED  
PLM AZ STATE OFFICE  
2011 APR 25 P 3:02  
PHOENIX, ARIZONA

NOTICE IS HEREBY GIVEN that the **PM-34-17** placer mining claim has been  
Located by Plomosa Mining, Inc. whose current mailing address is; 518 36TH St. Newport Beach CA 92663

The general course of the claim is north to south and is situated in La Paz County, Arizona.

This claim is 1320' feet in length and 660' feet in width. This claim runs from the location monument on which this location notice is posted. This claim is marked by four monuments, one at each corner of the claim. The location monument on which this Notice is posted is situated within:

Township 3 North, Range 19 West, Section 34, Quarter Section: W1/2 NW1/4 SW1/4

La Paz County, Arizona. Gila & Salt River Base and Meridian. This claim is 20 acres in size.

The locality of this claim with reference to some natural object or permanent monument and additional information (if any) concerning its locality is as follows: Section Marker and natural stone with wood post.

Dated and posted on the ground this 19<sup>TH</sup> day of February, 2017.

Plomosa Mining, Inc.:

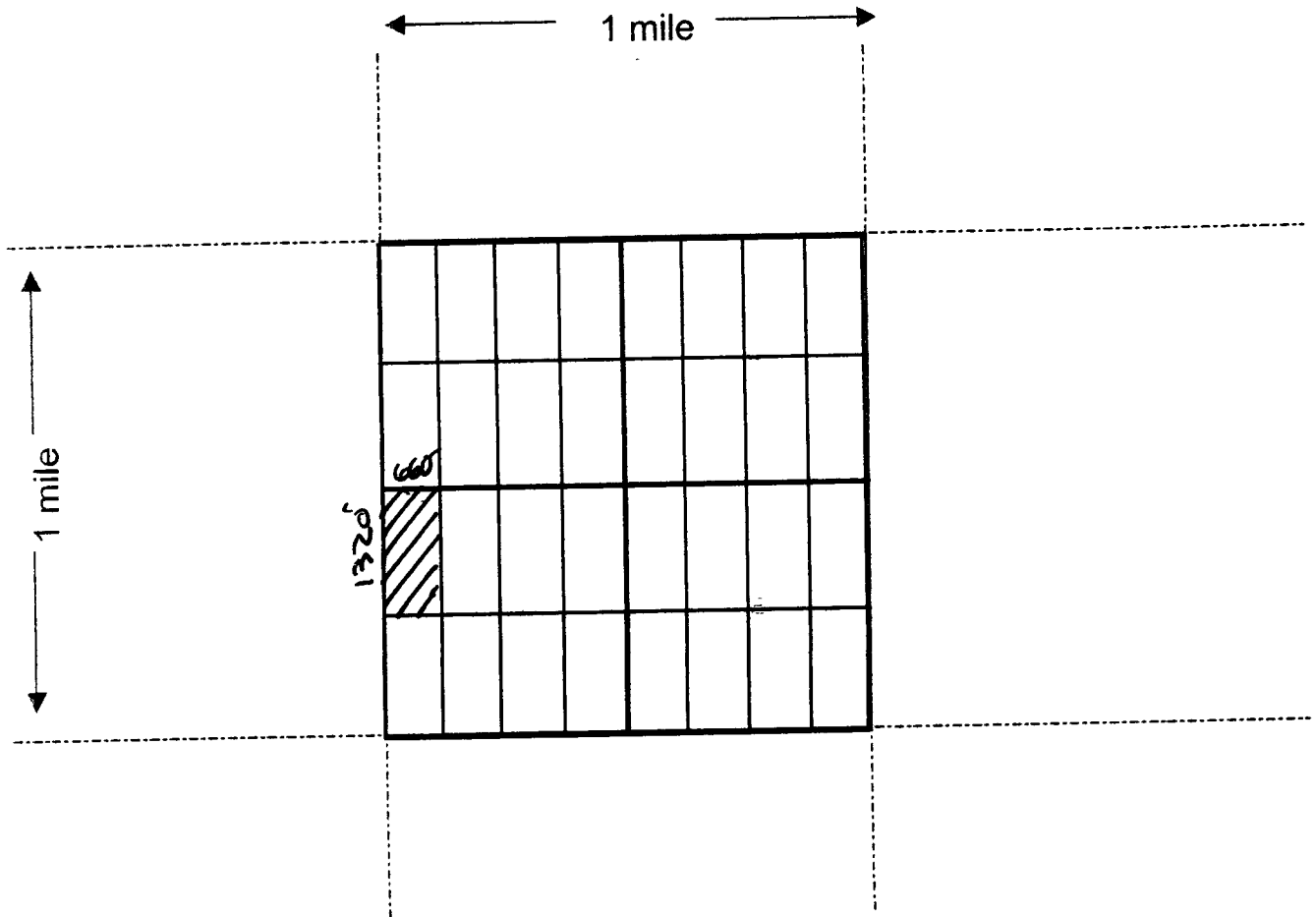
  
Stephen Martindale-President

Map on reverse side

AMC443691

**MINING CLAIM MAP**

Lode ( ) Placer (X)



Scale : 1" = 2000 feet



1. The above map depicts the PM-34-17 mining claim, which is located in Section (s) 27, Township 3 NORTH, Range 19 WEST, Gila & Salt Base Line Meridian, LA PAZ County, Arizona.

2. The type of corner and location monuments used are as follows: 2"X 2" Wood Post

3. The bearings and distances in degrees and feet between claim corners are as depicted on the map.

---



---

County Recorder Space:

Plomosa Mining, Inc.  
518 36<sup>TH</sup> Street  
Newport Beach, CA 92663  
(410)262-9260

## LOCATION NOTICE PLACER MINING CLAIM

RECEIVED  
BLM AZ STATE OFFICE  
2017 APR 25 P 3:02  
PHOENIX, ARIZONA

NOTICE IS HEREBY GIVEN that the **PM-34-18** placer mining claim has been

Located by Plomosa Mining, Inc. whose current mailing address is; 518 36TH St. Newport Beach CA 92663

The general course of the claim is north to south and is situated in La Paz County, Arizona.

This claim is 1320' feet in length and 660' feet in width. This claim runs from the location monument on which this location notice is posted. This claim is marked by four monuments, one at each corner of the claim. The location monument on which this Notice is posted is situated within:


Township 3 North, Range 19 West, Section 34, Quarter Section: E1/2 NW1/4 SW1/4

La Paz County, Arizona. Gila & Salt River Base and Meridian. This claim is 20 acres in size.

The locality of this claim with reference to some natural object or permanent monument and additional information (if any) concerning its locality is as follows: Section Marker and natural stone with wood post.

Dated and posted on the ground this 19<sup>TH</sup> day of February, 2017.

Plomosa Mining, Inc.:

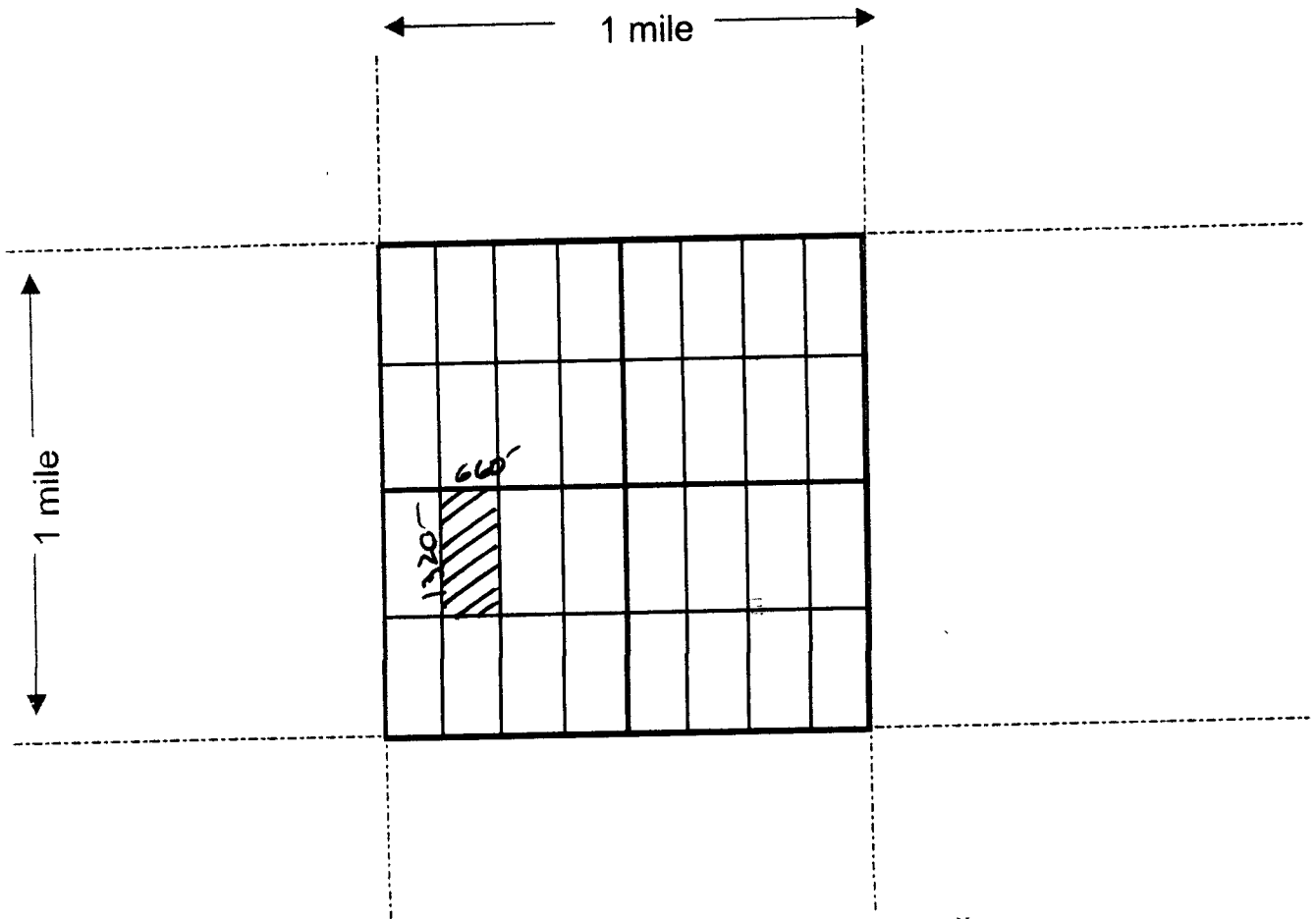
  
Stephen Martindale-President

AMC443692

Map on reverse side

**MINING CLAIM MAP**

Lode ( ) Placer (X)



Scale : 1" = 2000 feet

1. The above map depicts the PM-34-18 mining claim, which is located in Section (s) 27, Township 3 NORTH, Range 19 WEST, Gila & Salt Base Line Meridian, LA PAZ County, Arizona.

2. The type of corner and location monuments used are as follows: 2"X 2" Wood Post

3. The bearings and distances in degrees and feet between claim corners are as depicted on the map.



County Recorder Space:

Plomosa Mining, Inc.  
518 36<sup>TH</sup> Street  
Newport Beach, CA 92663  
(410)262-9260

## LOCATION NOTICE PLACER MINING CLAIM

RECEIVED  
BLM AZ STATE OFFICE  
2011 APR 25 P 3:33  
PHOENIX, ARIZONA

NOTICE IS HEREBY GIVEN that the **PM-34-19** placer mining claim has been

Located by Plomosa Mining, Inc. whose current mailing address is; 518 36TH St. Newport Beach CA 92663

The general course of the claim is north to south and is situated in La Paz County, Arizona.

This claim is 1320' feet in length and 660' feet in width. This claim runs from the location monument on which this location notice is posted. This claim is marked by four monuments, one at each corner of the claim. The location monument on which this Notice is posted is situated within:

Township 3 North, Range 19 West, Section 34, Quarter Section: **W1/2 NE1/4 SW1/4**

La Paz County, Arizona. Gila & Salt River Base and Meridian. This claim is 20 acres in size.

The locality of this claim with reference to some natural object or permanent monument and additional information (if any) concerning its locality is as follows: Section Marker and natural stone with wood post.

Dated and posted on the ground this 19<sup>TH</sup> day of February, 2017.

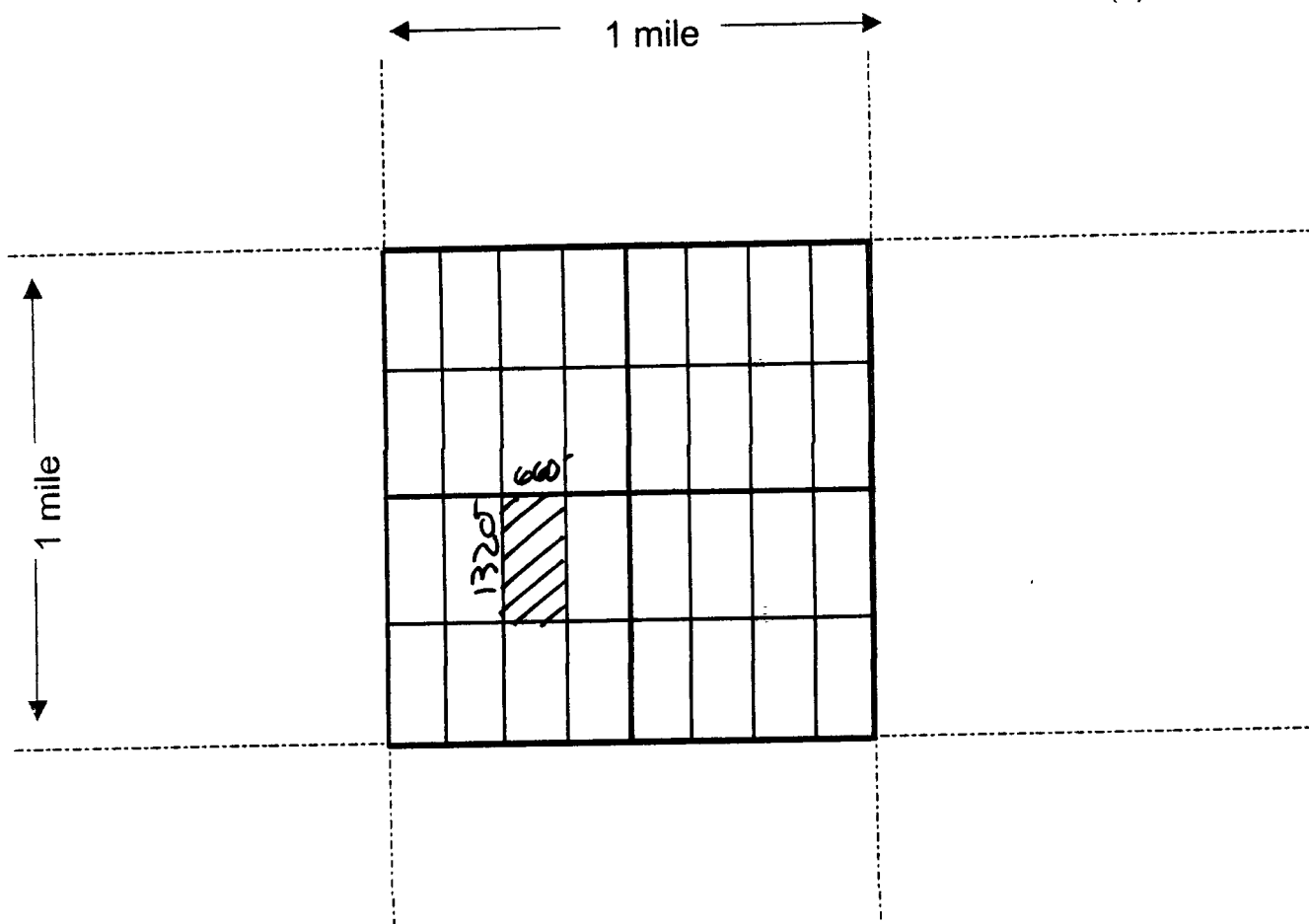
Plomosa Mining, Inc.:   
Stephen Martindale-President

AMC443693

Map on reverse side

**MINING CLAIM MAP**

Lode ( ) Placer (X)



Scale : 1" = 2000 feet



1. The above map depicts the PM-34- 19 mining claim, which is located in Section (s) 27, Township 3 NORTH, Range 19 WEST, Gila & Salt Base Line Meridian, LA PAZ County, Arizona.

2. The type of corner and location monuments used are as follows: 2"X 2" Wood Post

3. The bearings and distances in degrees and feet between claim corners are as depicted on the map.

\_\_\_\_\_

\_\_\_\_\_

County Recorder Space:

Plomosa Mining, Inc.  
518 36<sup>TH</sup> Street  
Newport Beach, CA 92663  
(410)262-9260

## LOCATION NOTICE PLACER MINING CLAIM

RECEIVED  
BLM AZ STATE OFFICE  
2017 APR 25 P 3:03  
PHOENIX, ARIZONA

NOTICE IS HEREBY GIVEN that the **PM-34-20** placer mining claim has been

Located by Plomosa Mining, Inc. whose current mailing address is; 518 36TH St. Newport Beach, CA 92663.

The general course of the claim is north to south and is situated in La Paz County, Arizona.

This claim is 1320' feet in length and 660' feet in width. This claim runs from the location monument on which this location notice is posted. This claim is marked by four monuments, one at each corner of the claim. The location monument on which this Notice is posted is situated within:


Township 3 North, Range 19 West, Section 34, Quarter Section: E1/2 NE1/4 SW1/4

La Paz County, Arizona. Gila & Salt River Base and Meridian. This claim is 20 acres in size.

The locality of this claim with reference to some natural object or permanent monument and additional information (if any) concerning its locality is as follows: Section Marker and natural stone with wood post.

Dated and posted on the ground this 19<sup>TH</sup> day of February, 2017.

Plomosa Mining, Inc.:

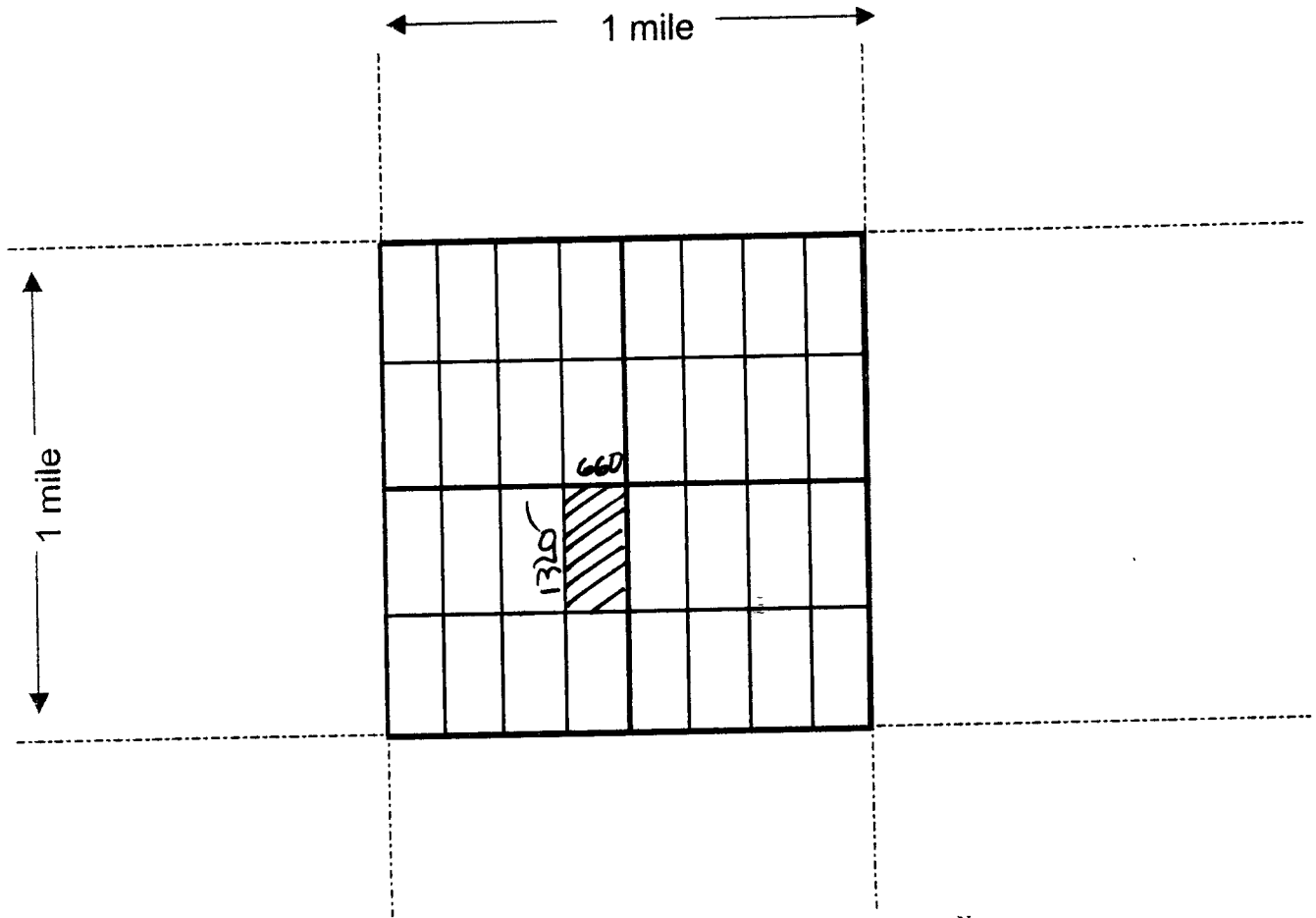
  
Stephen Martindale-President

Map on reverse side

AMC443694

**MINING CLAIM MAP**

Lode ( ) Placer (X)



Scale : 1" = 2000 feet

1. The above map depicts the PM-34-20 mining claim, which is located in Section (s) 27, Township 3 NORTH, Range 19 WEST, Gila & Salt Base Line Meridian, LA PAZ County, Arizona.

2. The type of corner and location monuments used are as follows: 2"X 2" Wood Post

3. The bearings and distances in degrees and feet between claim corners are as depicted on the map.

---

---

County Recorder Space:

Plomosa Mining, Inc.  
518 36<sup>TH</sup> Street  
Newport Beach, CA 92663  
(410)262-9260

## LOCATION NOTICE PLACER MINING CLAIM

RECEIVED  
BLM AZ STATE OFFICE  
2017 APR 25 P 3:01 PM  
PHOENIX, ARIZONA

NOTICE IS HEREBY GIVEN that the **PM-34-21** placer mining claim has been

Located by Plomosa Mining, Inc. whose current mailing address is; 518 36TH St. Newport Beach CA 92663.

The general course of the claim is north to south and is situated in La Paz County, Arizona.

This claim is 1320' feet in length and 660' feet in width. This claim runs from the location monument on which this location notice is posted. This claim is marked by four monuments, one at each corner of the claim. The location monument on which this Notice is posted is situated within:

Township 3 North, Range 19 West, Section 34, Quarter Section: W1/2 SW1/4 SW1/4

La Paz County, Arizona. Gila & Salt River Base and Meridian. This claim is 20 acres in size.

The locality of this claim with reference to some natural object or permanent monument and additional information (if any) concerning its locality is as follows: Section Marker and natural stone with wood post.

Dated and posted on the ground this 19<sup>TH</sup> day of February, 2017.

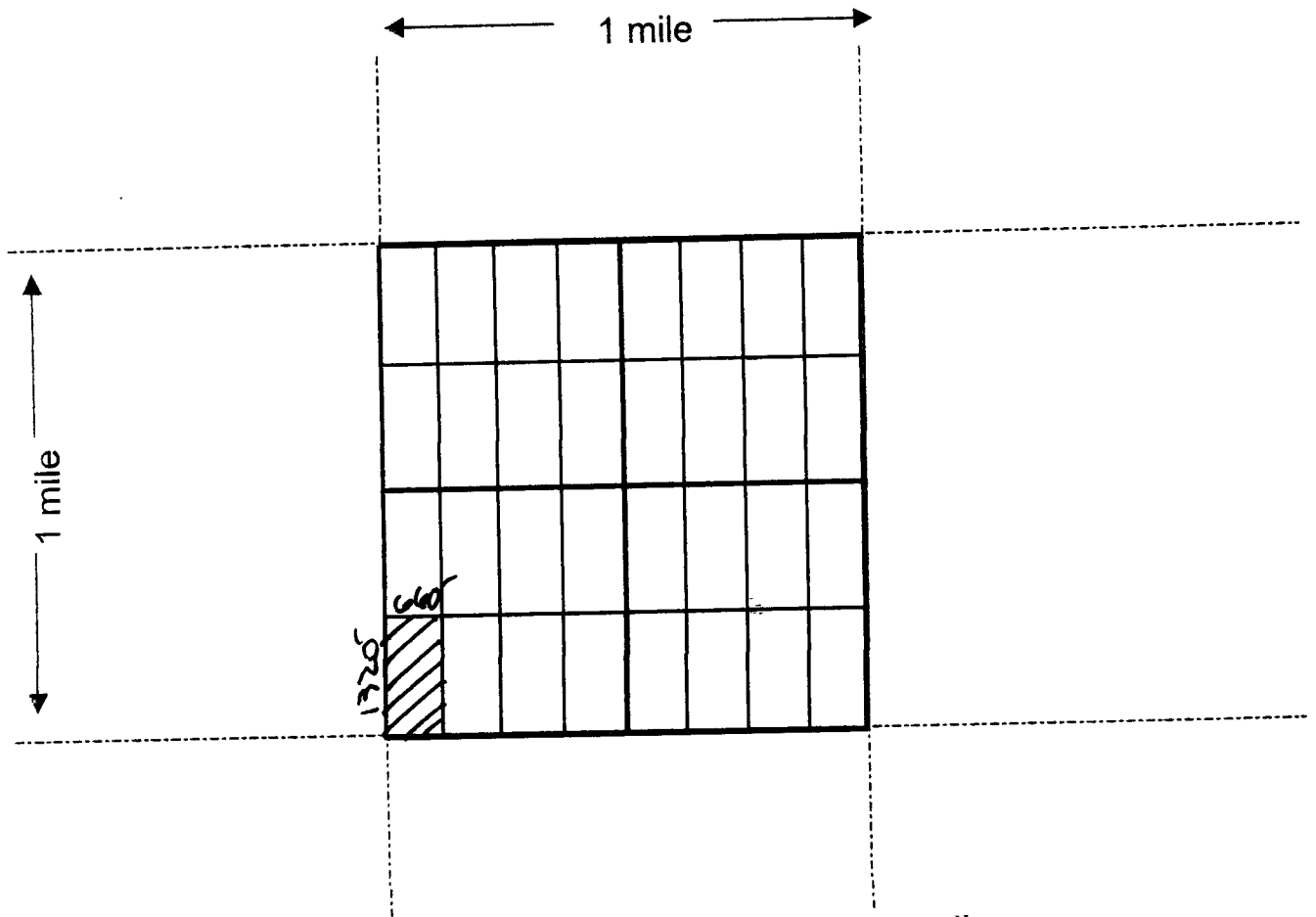
Plomosa Mining, Inc.:   
Stephen Martindale-President

AMC443695

Map on reverse side

**MINING CLAIM MAP**

Lode ( ) Placer (X)



Scale : 1" = 2000 feet



1. The above map depicts the PM-34- 21 mining claim, which is located in Section (s) 27, Township 3 NORTH, Range 19 WEST, Gila & Salt Base Line Meridian, LA PAZ County, Arizona.

2. The type of corner and location monuments used are as follows: 2"X 2" Wood Post

3. The bearings and distances in degrees and feet between claim corners are as depicted on the map.

---

---

County Recorder Space:

Plomosa Mining, Inc.  
518 36<sup>TH</sup> Street  
Newport Beach, CA 92663  
(410)262-9260

## LOCATION NOTICE PLACER MINING CLAIM

RECEIVED  
BLM AZ STATE OFFICE  
2017 APR 25 P 3:20H  
PHOENIX, ARIZONA

NOTICE IS HEREBY GIVEN that the **PM-34-22** placer mining claim has been

Located by Plomosa Mining, Inc. whose current mailing address is; 518 36TH St. Newport Beach, CA 92663

The general course of the claim is north to south and is situated in La Paz County, Arizona.

This claim is 1320' feet in length and 660' feet in width. This claim runs from the location monument on which this location notice is posted. This claim is marked by four monuments, one at each corner of the claim. The location monument on which this Notice is posted is situated within:

Township 3 North, Range 19 West, Section 34, Quarter Section: E1/2 SW1/4 SW1/4

La Paz County, Arizona. Gila & Salt River Base and Meridian. This claim is 20 acres in size.

The locality of this claim with reference to some natural object or permanent monument and additional information (if any) concerning its locality is as follows: Section Marker and natural stone with wood post.

Dated and posted on the ground this 19<sup>TH</sup> day of February, 2017.

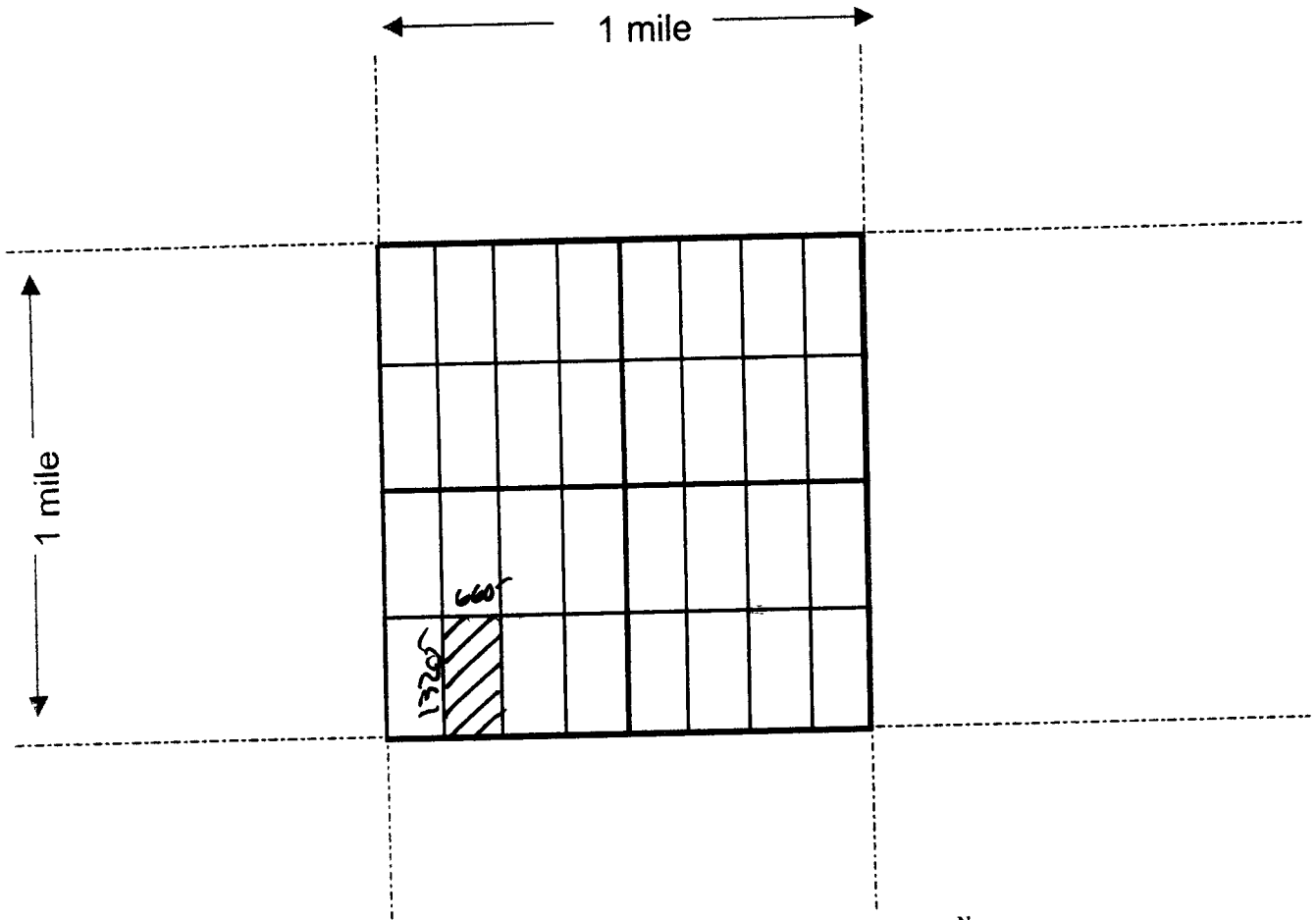
Plomosa Mining, Inc.:   
Stephen Martindale-President

AMC443696

Map on reverse side

**MINING CLAIM MAP**

Lode ( ) Placer (X)



Scale : 1" = 2000 feet



1. The above map depicts the PM-34- 22 mining claim, which is located in Section (s) 27, Township 3 NORTH, Range 19 WEST, Gila & Salt Base Line Meridian, LA PAZ County, Arizona.

2. The type of corner and location monuments used are as follows: 2"X 2" Wood Post

3. The bearings and distances in degrees and feet between claim corners are as depicted on the map.

\_\_\_\_\_

\_\_\_\_\_



County Recorder Space:

Plomosa Mining, Inc.  
518 36<sup>TH</sup> Street  
Newport Beach, CA 92663  
(410)262-9260

## LOCATION NOTICE PLACER MINING CLAIM

RECEIVED  
BLM AZ STATE OFFICE  
2017 APR 25 P 3:04  
PHOENIX, ARIZONA

NOTICE IS HEREBY GIVEN that the **PM-34-23** placer mining claim has been

Located by Plomosa Mining, Inc. whose current mailing address is; 518 36TH St. Newport Beach CA 92663.

The general course of the claim is north to south and is situated in La Paz County, Arizona.

This claim is 1320' feet in length and 660' feet in width. This claim runs from the location monument on which this location notice is posted. This claim is marked by four monuments, one at each corner of the claim. The location monument on which this Notice is posted is situated within:

Township 3 North, Range 19 West, Section 34, Quarter Section: W1/2 SE1/4 SW1/4

La Paz County, Arizona. Gila & Salt River Base and Meridian. This claim is 20 acres in size.

The locality of this claim with reference to some natural object or permanent monument and additional information (if any) concerning its locality is as follows: Section Marker and natural stone with wood post.

Dated and posted on the ground this 19<sup>TH</sup> day of February, 2017.

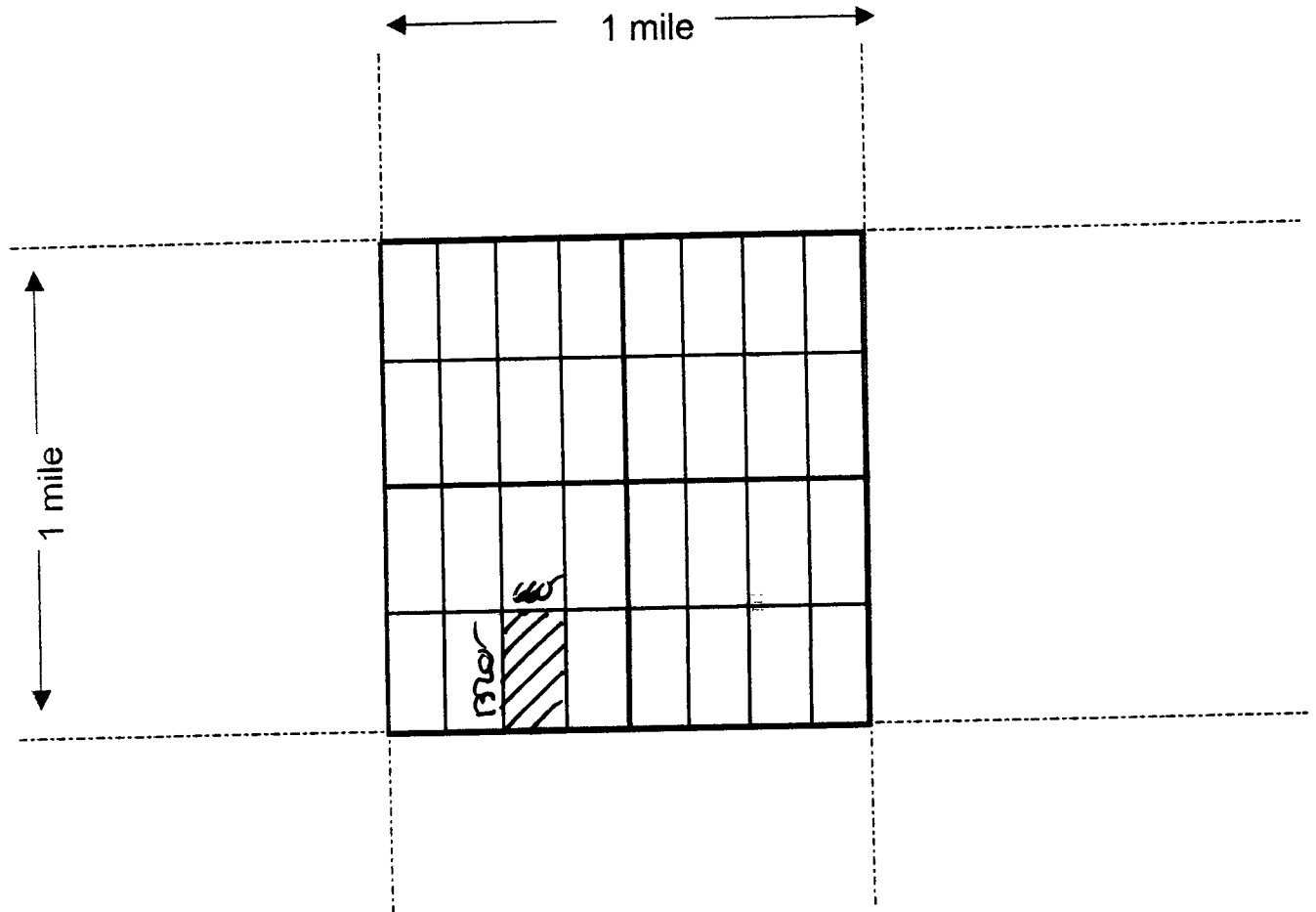
Plomosa Mining, Inc.:   
Stephen Martindale-President

AMC443697

Map on reverse side

**MINING CLAIM MAP**

Lode ( ) Placer (X)



Scale : 1" = 2000 feet

1. The above map depicts the PM-34-23 mining claim, which is located in Section (s) 27, Township 3 NORTH, Range 19 WEST, Gila & Salt Base Line Meridian, LA PAZ County, Arizona.

2. The type of corner and location monuments used are as follows: 2"X 2" Wood Post

3. The bearings and distances in degrees and feet between claim corners are as depicted on the map.

County Recorder Space:

Plomosa Mining, Inc.  
518 36<sup>TH</sup> Street  
Newport Beach, CA 92663  
(410)262-9260

## LOCATION NOTICE PLACER MINING CLAIM

RECEIVED  
BLM AZ STATE OFFICE  
2011 APR 25 P 3:06  
PHOENIX, ARIZONA

NOTICE IS HEREBY GIVEN that the **PM-34-24** placer mining claim has been

Located by Plomosa Mining, Inc. whose current mailing address is; 518 36TH St. Newport Beach CA 92663.

The general course of the claim is north to south and is situated in La Paz County, Arizona.

This claim is 1320' feet in length and 660' feet in width. This claim runs from the location monument on which this location notice is posted. This claim is marked by four monuments, one at each corner of the claim. The location monument on which this Notice is posted is situated within:


Township 3 North, Range 19 West, Section 34, Quarter Section: E1/2 SE1/4 SW1/4

La Paz County, Arizona. Gila & Salt River Base and Meridian. This claim is 20 acres in size.

The locality of this claim with reference to some natural object or permanent monument and additional information (if any) concerning its locality is as follows: Section Marker and natural stone with wood post.

Dated and posted on the ground this 19<sup>TH</sup> day of February, 2017.

Plomosa Mining, Inc.:

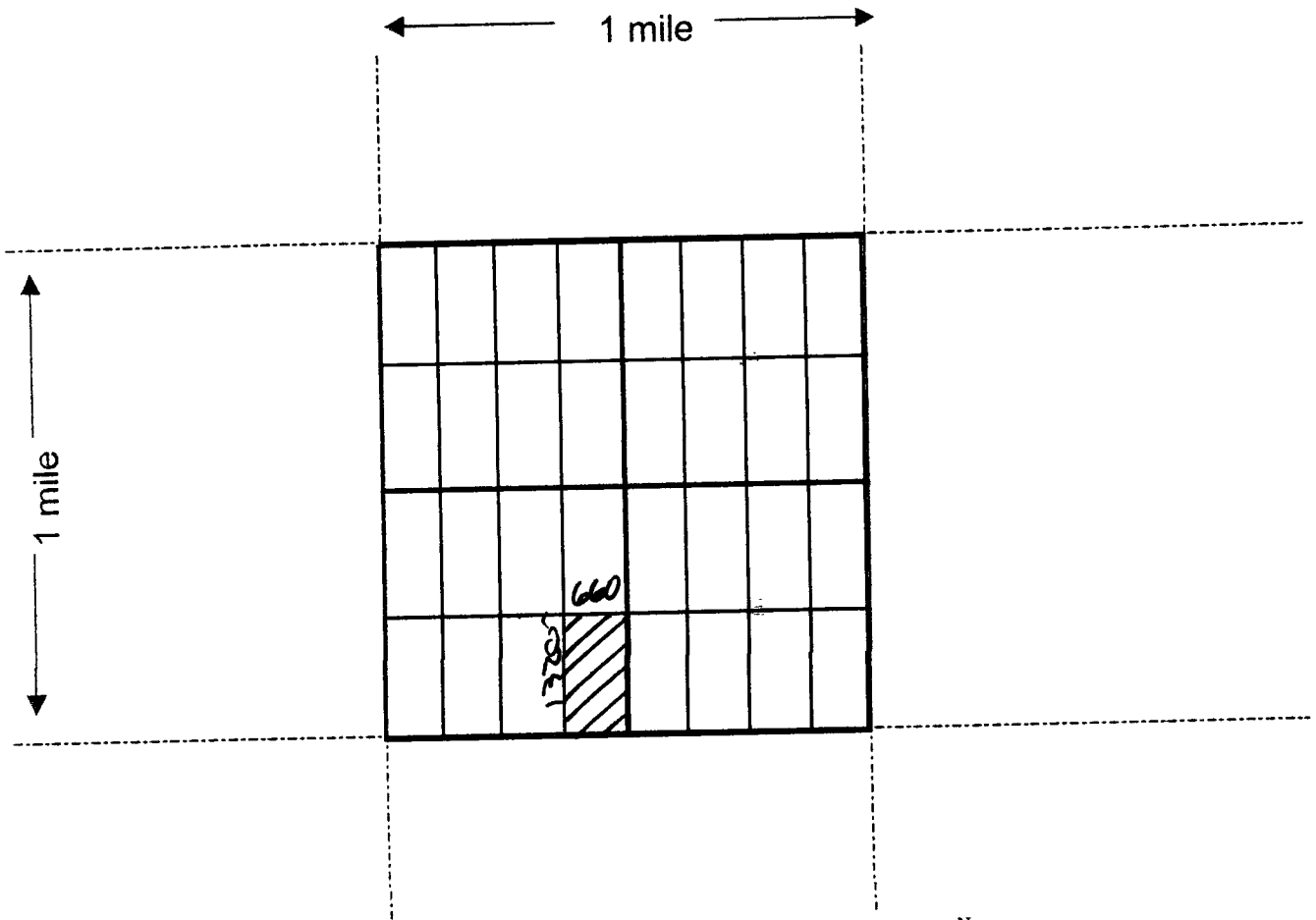
  
Stephen Martindale-President

AMC443698

Map on reverse side

**MINING CLAIM MAP**

Lode ( ) Placer (X)



Scale : 1" = 2000 feet



1. The above map depicts the PM-34- 24 mining claim, which is located in Section (s) 27, Township 3 NORTH, Range 19 WEST, Gila & Salt Base Line Meridian, LA PAZ County, Arizona.

2. The type of corner and location monuments used are as follows: 2"X 2" Wood Post

3. The bearings and distances in degrees and feet between claim corners are as depicted on the map.

\_\_\_\_\_

\_\_\_\_\_

County Recorder Space:

Plomosa Mining, Inc.  
518 36<sup>TH</sup> Street  
Newport Beach, CA 92663  
(410)262-9260

**LOCATION NOTICE PLACER MINING CLAIM**

RECEIVED  
BLM AZ STATE OFFICE  
2017 APR 25 P 3:04  
PHOENIX, ARIZONA

NOTICE IS HEREBY GIVEN that the **PM-34-25** placer mining claim has been

Located by Plomosa Mining, Inc. whose current mailing address is; 518 36TH St. Newport Beach CA 92663.

The general course of the claim is north to south and is situated in La Paz County, Arizona.

This claim is 1320' feet in length and 660' feet in width. This claim runs from the location monument on which this location notice is posted. This claim is marked by four monuments, one at each corner of the claim. The location monument on which this Notice is posted is situated within:

Township 3 North, Range 19 West, Section 34, Quarter Section: W1/2 NW1/4 SE1/4

La Paz County, Arizona. Gila & Salt River Base and Meridian. This claim is 20 acres in size.

The locality of this claim with reference to some natural object or permanent monument and additional information (if any) concerning its locality is as follows: Section Marker and natural stone with wood post.

Dated and posted on the ground this 19<sup>TH</sup> day of February, 2017.

Plomosa Mining, Inc.:

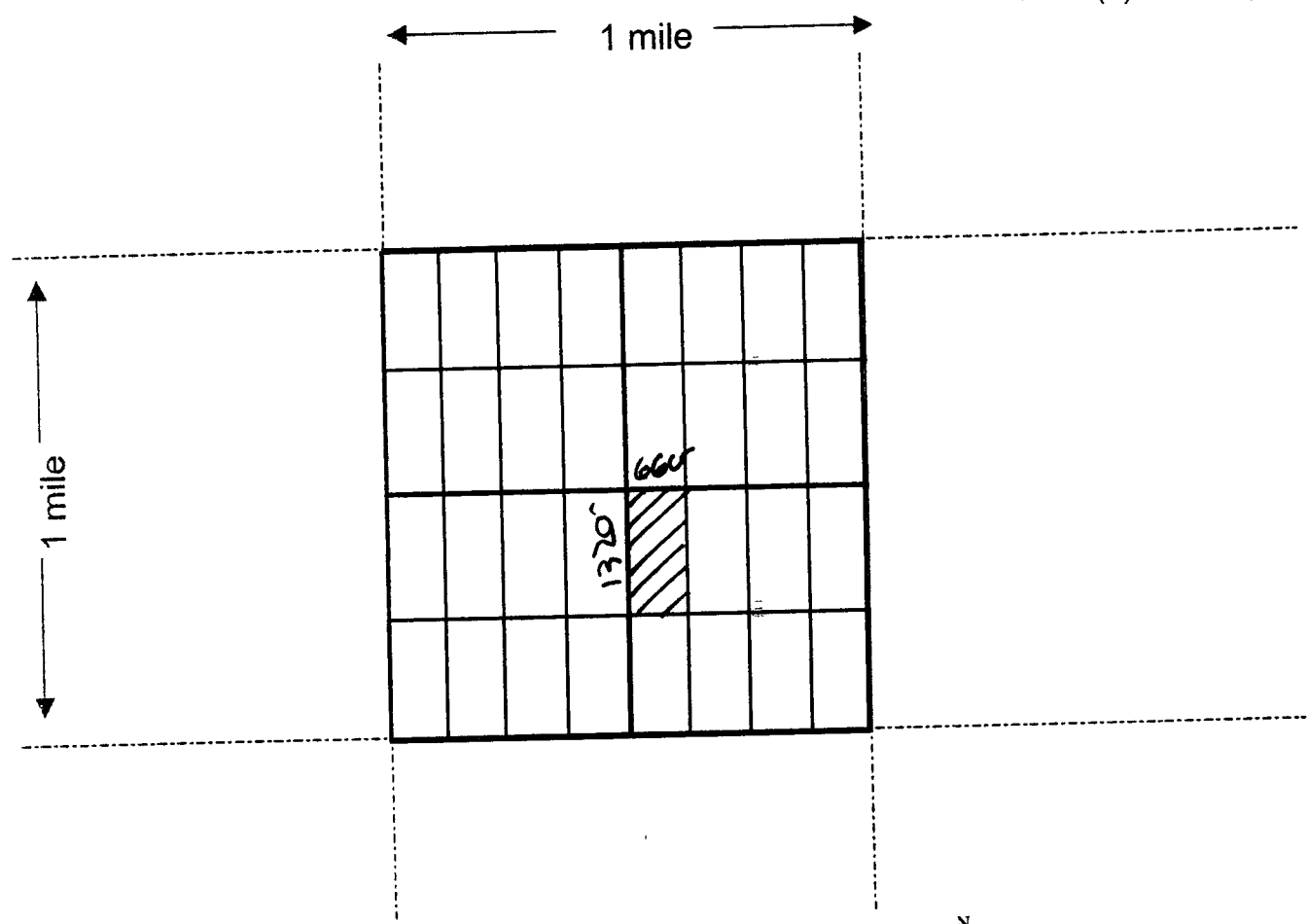
  
Stephen Martindale-President

AMC443699

Map on reverse side

**MINING CLAIM MAP**

Lode ( ) Placer (X)



Scale : 1" = 2000 feet



1. The above map depicts the PM-34- 25 mining claim, which is located in Section (s) 27, Township 3 NORTH, Range 19 WEST, Gila & Salt Base Line Meridian, LA PAZ County, Arizona.

2. The type of corner and location monuments used are as follows: 2"X 2" Wood Post

3. The bearings and distances in degrees and feet between claim corners are as depicted on the map.

---



---

County Recorder Space:

Plomosa Mining, Inc.  
518 36<sup>TH</sup> Street  
Newport Beach, CA 92663  
(410)262-9260

**LOCATION NOTICE PLACER MINING CLAIM**

RECEIVED  
BLM AZ STATE OFFICE  
2017 APR 25 P 3: 04  
PHOENIX, ARIZONA

NOTICE IS HEREBY GIVEN that the **PM-34-26** placer mining claim has been

Located by Plomosa Mining, Inc. whose current mailing address is; 518 36TH St. Newport Beach CA 92663.

The general course of the claim is north to south and is situated in La Paz County, Arizona.

This claim is 1320' feet in length and 660' feet in width. This claim runs from the location monument on which this location notice is posted. This claim is marked by four monuments, one at each corner of the claim. The location monument on which this Notice is posted is situated within:


Township 3 North, Range 19 West, Section 34, Quarter Section: E1/2 NW1/4 SE1/4

La Paz County, Arizona. Gila & Salt River Base and Meridian. This claim is 20 acres in size.

The locality of this claim with reference to some natural object or permanent monument and additional information (if any) concerning its locality is as follows: Section Marker and natural stone with wood post.

Dated and posted on the ground this 19<sup>TH</sup> day of February, 2017.

Plomosa Mining, Inc.:

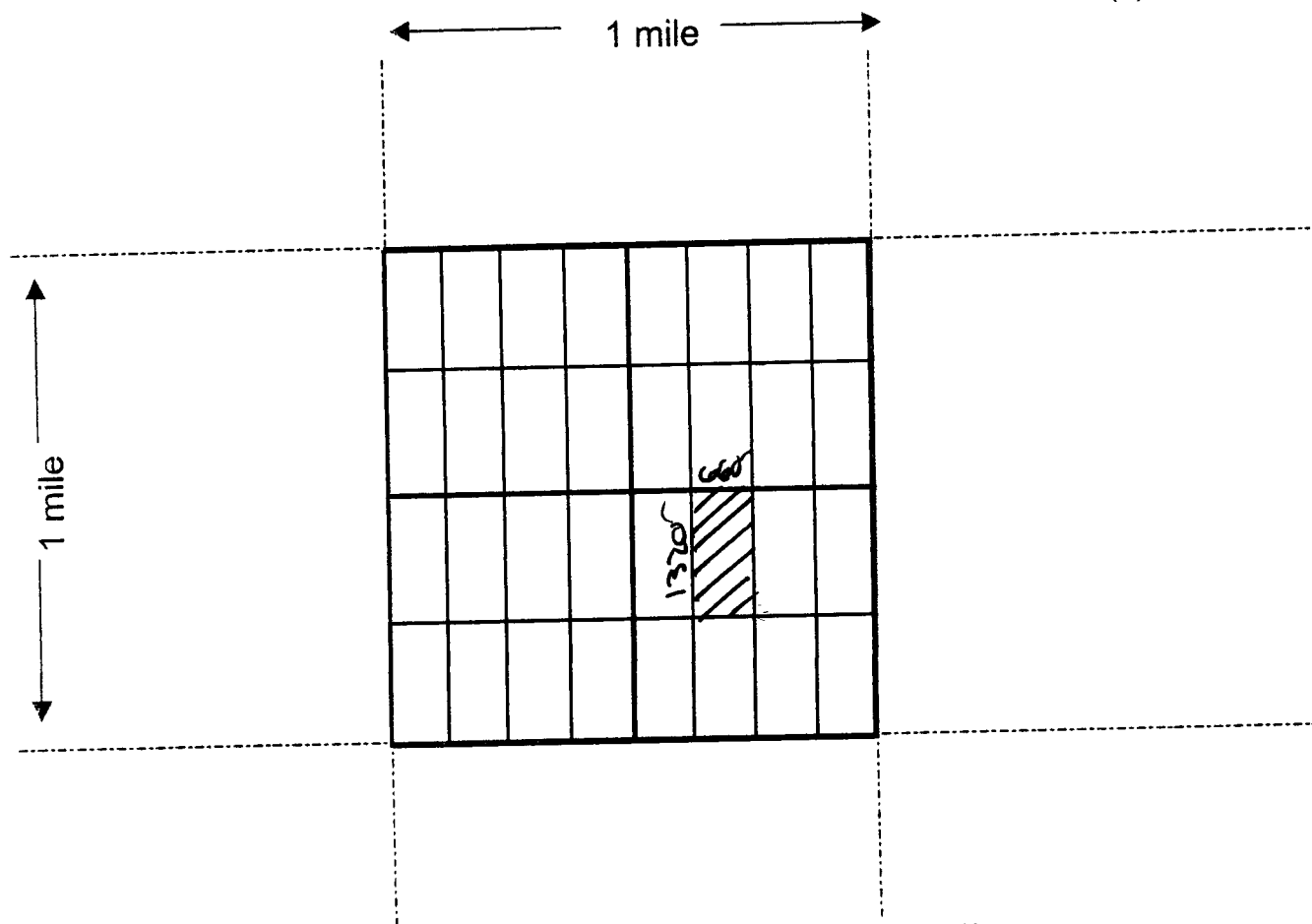
  
Stephen Martindale-President

AMC443700

Map on reverse side

### MINING CLAIM MAP

Lode ( ) Placer (X)



Scale : 1" = 2000 feet



1. The above map depicts the PM-34-26 mining claim, which is located in Section (s) 27, Township 3 NORTH, Range 19 WEST, Gila & Salt Base Line Meridian, LA PAZ County, Arizona.

2. The type of corner and location monuments used are as follows: 2"X 2" Wood Post

3. The bearings and distances in degrees and feet between claim corners are as depicted on the map.



County Recorder Space:

Plomosa Mining, Inc.  
518 36<sup>TH</sup> Street  
Newport Beach, CA 92663  
(410)262-9260

**LOCATION NOTICE PLACER MINING CLAIM**

RECEIVED  
BLM AZ STATE OFFICE  
2017 APR 25 P 3:04  
PHOENIX, ARIZONA

NOTICE IS HEREBY GIVEN that the **PM-34-27** placer mining claim has been

Located by Plomosa Mining, Inc. whose current mailing address is; 518 36TH St. Newport Beach CA 92663.

The general course of the claim is north to south and is situated in La Paz County, Arizona.

This claim is 1320' feet in length and 660' feet in width. This claim runs from the location monument on which this location notice is posted. This claim is marked by four monuments, one at each corner of the claim. The location monument on which this Notice is posted is situated within:

Township 3 North, Range 19 West, Section 34, Quarter Section: W1/2 NE1/4 SE1/4

La Paz County, Arizona. Gila & Salt River Base and Meridian. This claim is 20 acres in size.

The locality of this claim with reference to some natural object or permanent monument and additional information (if any) concerning its locality is as follows: Section Marker and natural stone with wood post.

Dated and posted on the ground this 19<sup>TH</sup> day of February, 2017.

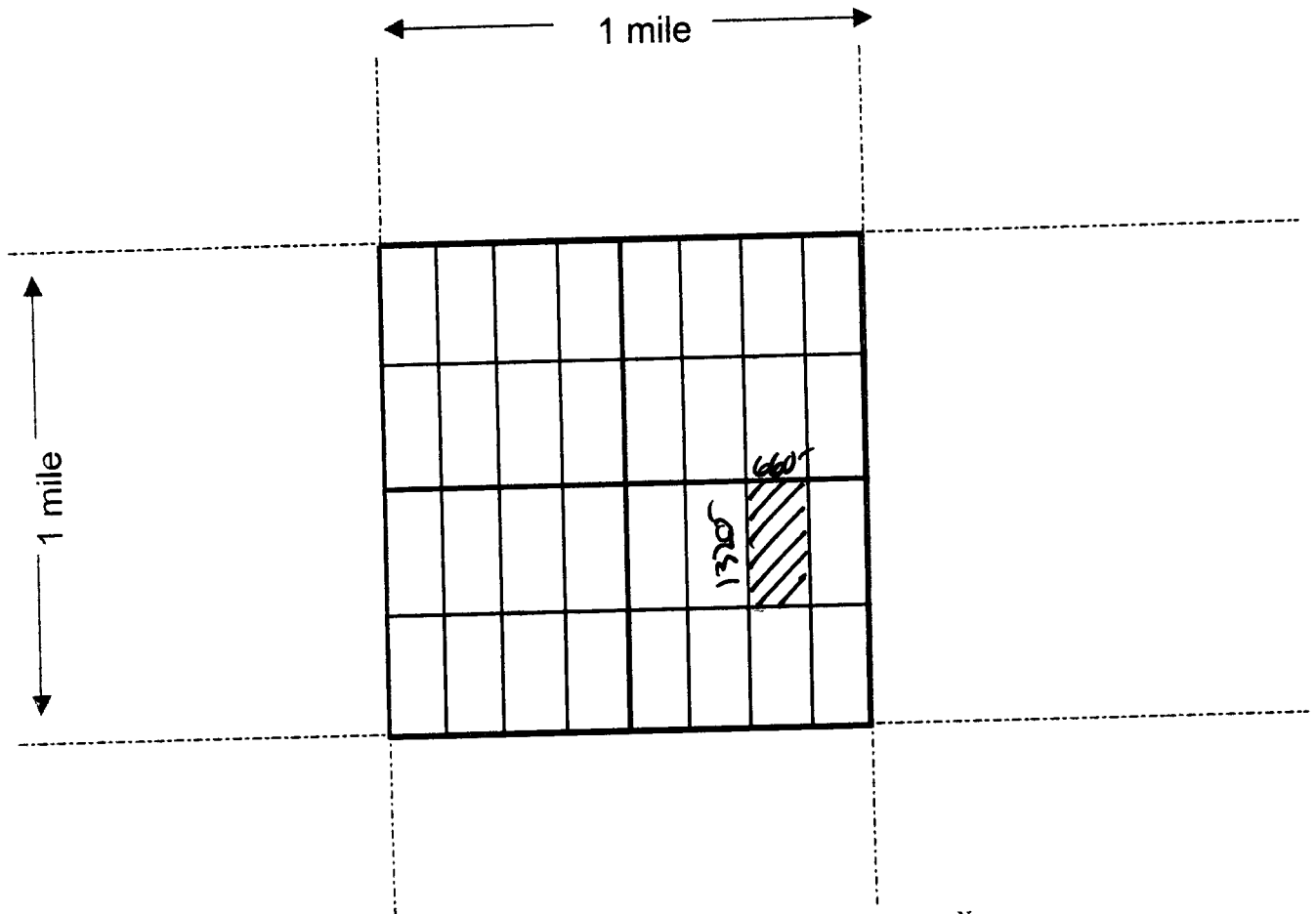
Plomosa Mining, Inc.:   
Stephen Martindale-President

Map on reverse side

AMC443701

**MINING CLAIM MAP**

Lode ( ) Placer (X)



Scale : 1" = 2000 feet

1. The above map depicts the PM-34-27 mining claim, which is located in Section (s) 27, Township 3 NORTH, Range 19 WEST, Gila & Salt Base Line Meridian.

LA PAZ County, Arizona.

2. The type of corner and location monuments used are as follows: 2"X 2" Wood Post

3. The bearings and distances in degrees and feet between claim corners are as depicted on the map.

County Recorder Space:

Plomosa Mining, Inc.  
518 36<sup>TH</sup> Street  
Newport Beach, CA 92663  
(410)262-9260

**LOCATION NOTICE PLACER MINING CLAIM**

RECEIVED  
BLM AZ STATE OFFICE  
2011 APR 25 P 3:04  
PHOENIX, ARIZONA

NOTICE IS HEREBY GIVEN that the **PM-34-28** placer mining claim has been

Located by Plomosa Mining, Inc. whose current mailing address is; 518 36TH St. Newport Beach CA 92663.

The general course of the claim is north to south and is situated in La Paz County, Arizona.

This claim is 1320' feet in length and 660' feet in width. This claim runs from the location monument on which this location notice is posted. This claim is marked by four monuments, one at each corner of the claim. The location monument on which this Notice is posted is situated within:

Township 3 North, Range 19 West, Section 34, Quarter Section: E1/2 NE1/4 SE1/4

La Paz County, Arizona. Gila & Salt River Base and Meridian. This claim is 20 acres in size.

The locality of this claim with reference to some natural object or permanent monument and additional information (if any) concerning its locality is as follows: Section Marker and natural stone with wood post.

Dated and posted on the ground this 19<sup>TH</sup> day of February, 2017.

Plomosa Mining, Inc.:

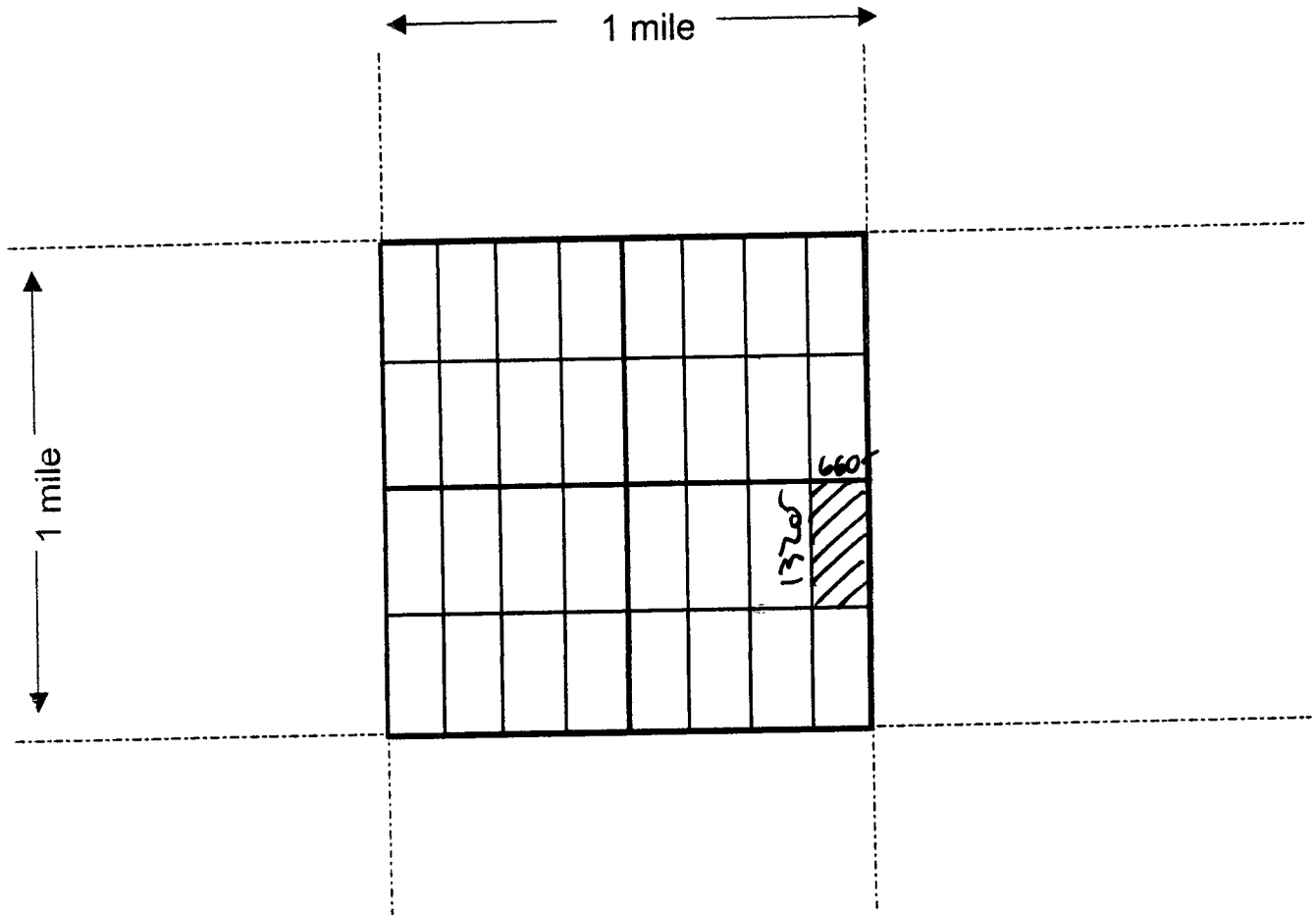
  
\_\_\_\_\_  
Stephen Martindale-President

AMC443702

Map on reverse side

**MINING CLAIM MAP**

Lode ( ) Placer (X)



Scale : 1" = 2000 feet



1. The above map depicts the PM-34- 28 mining claim, which is located in Section (s) 27, Township 3 NORTH, Range 19 WEST, Gila & Salt Base Line Meridian, LA PAZ County, Arizona.

2. The type of corner and location monuments used are as follows: 2"X 2" Wood Post

3. The bearings and distances in degrees and feet between claim corners are as depicted on the map.

---

---

County Recorder Space:

Plomosa Mining, Inc.  
518 36<sup>TH</sup> Street  
Newport Beach, CA 92663  
(410)262-9260

## LOCATION NOTICE PLACER MINING CLAIM

RECEIVED  
RLM AZ STATE OFFICE  
2017 APR 25 P 3: 01  
PHOENIX, ARIZONA

NOTICE IS HEREBY GIVEN that the **PM-34-29** placer mining claim has been

Located by Plomosa Mining, Inc. whose current mailing address is; 518 36TH St. Newport Beach CA 92663.

The general course of the claim is north to south and is situated in La Paz County, Arizona.

This claim is 1320' feet in length and 660' feet in width. This claim runs from the location monument on which this location notice is posted. This claim is marked by four monuments, one at each corner of the claim. The location monument on which this Notice is posted is situated within:


Township 3 North, Range 19 West, Section 34, Quarter Section: W1/2 SW1/4 SE1/4

La Paz County, Arizona. Gila & Salt River Base and Meridian. This claim is 20 acres in size.

The locality of this claim with reference to some natural object or permanent monument and additional information (if any) concerning its locality is as follows: Section Marker and natural stone with wood post.

Dated and posted on the ground this 19<sup>TH</sup> day of February, 2017.

Plomosa Mining, Inc.:



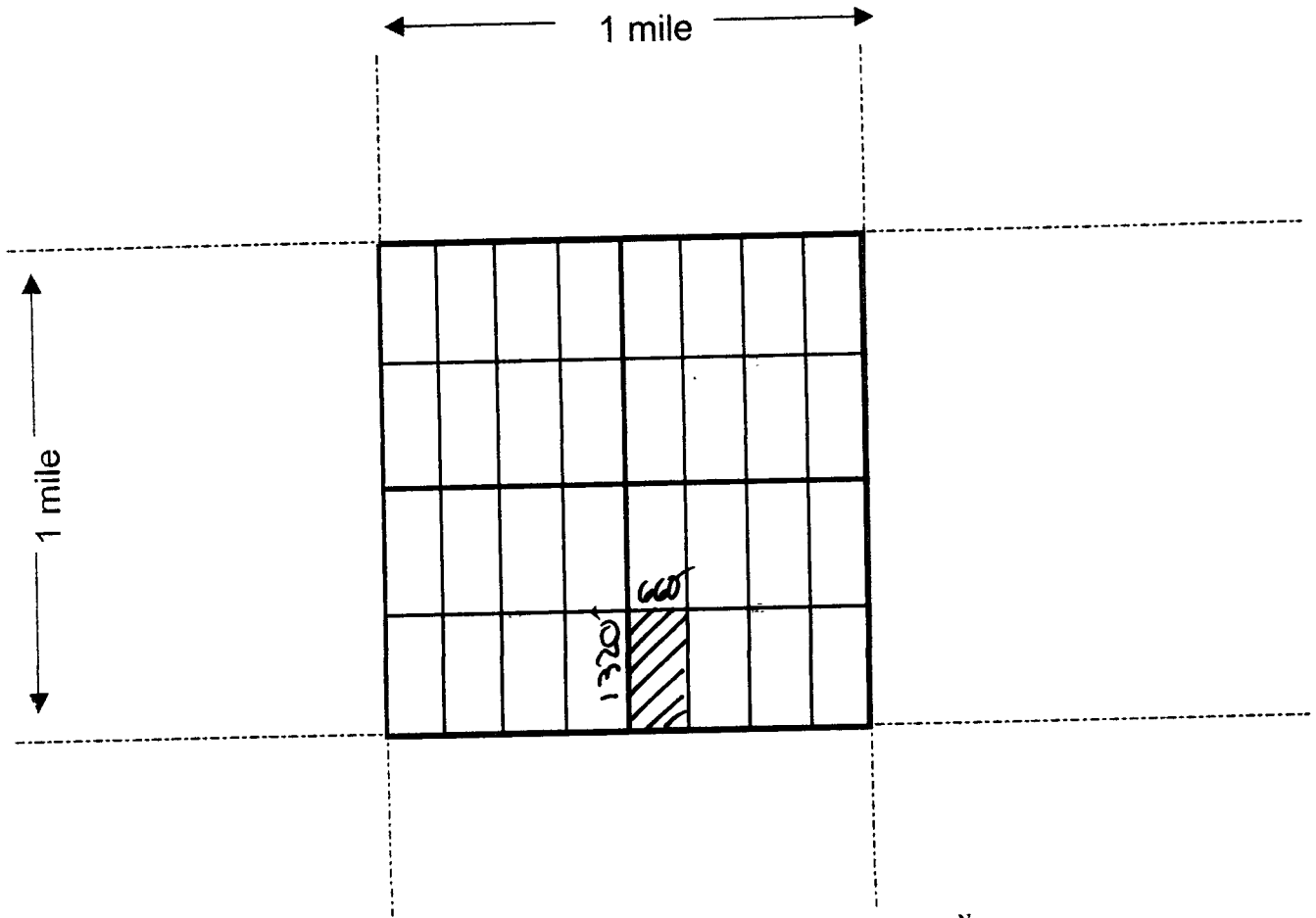
Stephen Martindale-President

AMC443703

Map on reverse side

**MINING CLAIM MAP**

Lode ( ) Placer (X)



Scale : 1" = 2000 feet

1. The above map depicts the PM-34-29 mining claim, which is located in Section (s) 27, Township 3 NORTH, Range 19 WEST, Gila & Salt Base Line Meridian, LA PAZ County, Arizona.

2. The type of corner and location monuments used are as follows: 2"X 2" Wood Post

3. The bearings and distances in degrees and feet between claim corners are as depicted on the map.

County Recorder Space:

Plomosa Mining, Inc.  
518 36<sup>TH</sup> Street  
Newport Beach, CA 92663  
(410)262-9260

## LOCATION NOTICE PLACER MINING CLAIM

RECEIVED  
PLM AZ STATE OFFICE  
2017 APR 25 P 3:20  
PHOENIX, ARIZONA

NOTICE IS HEREBY GIVEN that the **PM-34-30** placer mining claim has been

Located by Plomosa Mining, Inc. whose current mailing address is; 518 36TH St. Newport Beach CA 92663

The general course of the claim is north to south and is situated in La Paz County, Arizona.

This claim is 1320' feet in length and 660' feet in width. This claim runs from the location monument on which this location notice is posted. This claim is marked by four monuments, one at each corner of the claim. The location monument on which this Notice is posted is situated within:

Township 3 North, Range 19 West, Section 34, Quarter Section: E1/2 SW1/4 SE1/4

La Paz County, Arizona. Gila & Salt River Base and Meridian. This claim is 20 acres in size.

The locality of this claim with reference to some natural object or permanent monument and additional information (if any) concerning its locality is as follows: Section Marker and natural stone with wood post.

Dated and posted on the ground this 19<sup>TH</sup> day of February, 2017.

Plomosa Mining, Inc.:

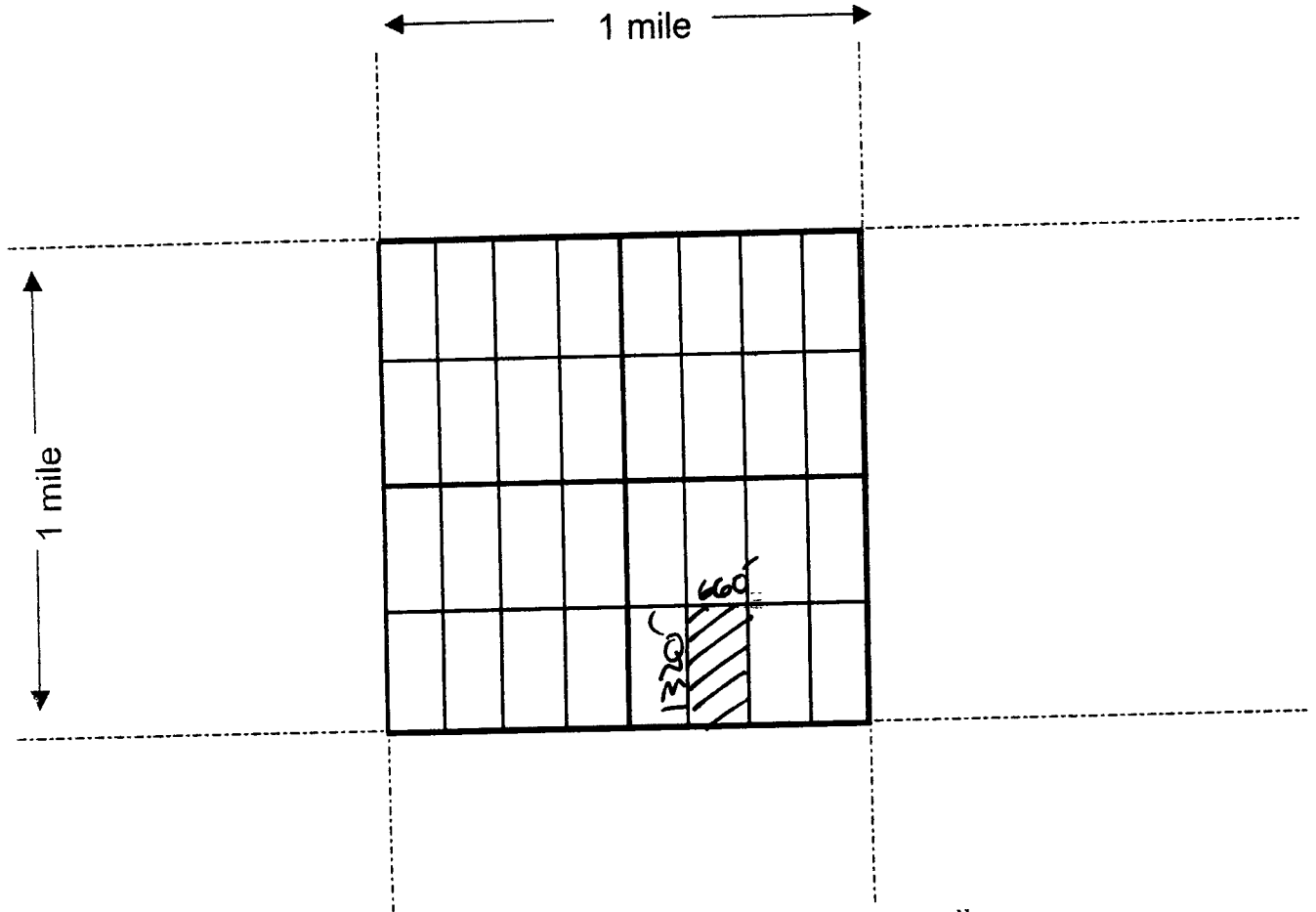
  
Stephen Martindale-President

Map on reverse side

AMC443704

**MINING CLAIM MAP**

Lode ( ) Placer (X)



Scale : 1" = 2000 feet

1. The above map depicts the PM-34-30 mining claim, which is located in Section (s) 27, Township 3 NORTH, Range 19 WEST, Gila & Salt Base Line Meridian, LA PAZ County, Arizona.

2. The type of corner and location monuments used are as follows: 2"X 2" Wood Post

3. The bearings and distances in degrees and feet between claim corners are as depicted on the map.

---



---



County Recorder Space:

Plomosa Mining, Inc.  
518 36<sup>TH</sup> Street  
Newport Beach, CA 92663  
(410)262-9260

## LOCATION NOTICE PLACER MINING CLAIM

RECEIVED  
PLM AZ STATE OFFICE  
2011 APR 25 P 3:04  
PHOENIX, ARIZONA

NOTICE IS HEREBY GIVEN that the **PM-34-31** placer mining claim has been

Located by Plomosa Mining, Inc. whose current mailing address is; 518 36TH St. Newport Beach CA 92663.

The general course of the claim is north to south and is situated in La Paz County, Arizona.

This claim is 1320' feet in length and 660' feet in width. This claim runs from the location monument on which this location notice is posted. This claim is marked by four monuments, one at each corner of the claim. The location monument on which this Notice is posted is situated within:


Township 3 North, Range 19 West, Section 34, Quarter Section: W1/2 SE1/4 SE1/4

La Paz County, Arizona. Gila & Salt River Base and Meridian. This claim is 20 acres in size.

The locality of this claim with reference to some natural object or permanent monument and additional information (if any) concerning its locality is as follows: Section Marker and natural stone with wood post.

Dated and posted on the ground this 19<sup>TH</sup> day of February, 2017.

Plomosa Mining, Inc.:

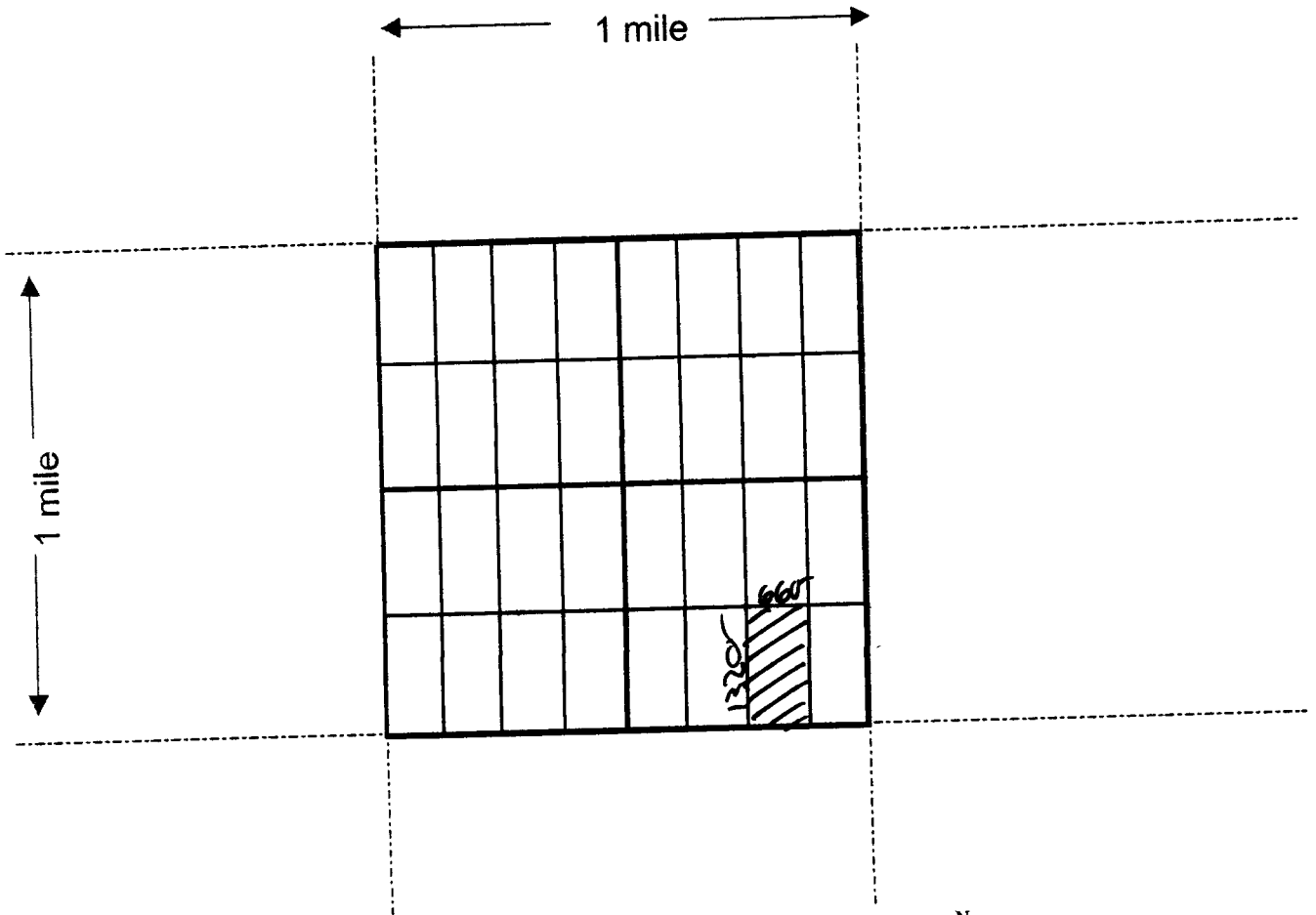
  
Stephen Martindale-President

AMC443705

Map on reverse side

**MINING CLAIM MAP**

Lode ( ) Placer (X)



Scale : 1" = 2000 feet



1. The above map depicts the PM-34-31 mining claim, which is located in Section (s) 27, Township 3 NORTH, Range 19 WEST, Gila & Salt Base Line Meridian,

LA PAZ County, Arizona.

2. The type of corner and location monuments used are as follows: 2"X 2" Wood Post

3. The bearings and distances in degrees and feet between claim corners are as depicted on the map.

\_\_\_\_\_

\_\_\_\_\_

County Recorder Space:

Plomosa Mining, Inc.  
518 36<sup>TH</sup> Street  
Newport Beach, CA 92663  
(410)262-9260

**LOCATION NOTICE PLACER MINING CLAIM**

RECEIVED  
PLM AZ STATE OFFICE  
2017 APR 25 P 3: 04  
PHOENIX, ARIZONA

NOTICE IS HEREBY GIVEN that the **PM-34-32** placer mining claim has been

Located by Plomosa Mining, Inc. whose current mailing address is; 518 36TH St. Newport Beach CA 92663.

The general course of the claim is north to south and is situated in La Paz County, Arizona.

This claim is 1320' feet in length and 660' feet in width. This claim runs from the location monument on which this location notice is posted. This claim is marked by four monuments, one at each corner of the claim. The location monument on which this Notice is posted is situated within:

Township 3 North, Range 19 West, Section 34, Quarter Section: E1/2 SE1/4 SE1/4

La Paz County, Arizona. Gila & Salt River Base and Meridian. This claim is 20 acres in size.

The locality of this claim with reference to some natural object or permanent monument and additional information (if any) concerning its locality is as follows: Section Marker and natural stone with wood post.

Dated and posted on the ground this 19<sup>TH</sup> day of February, 2017.

Plomosa Mining, Inc.:

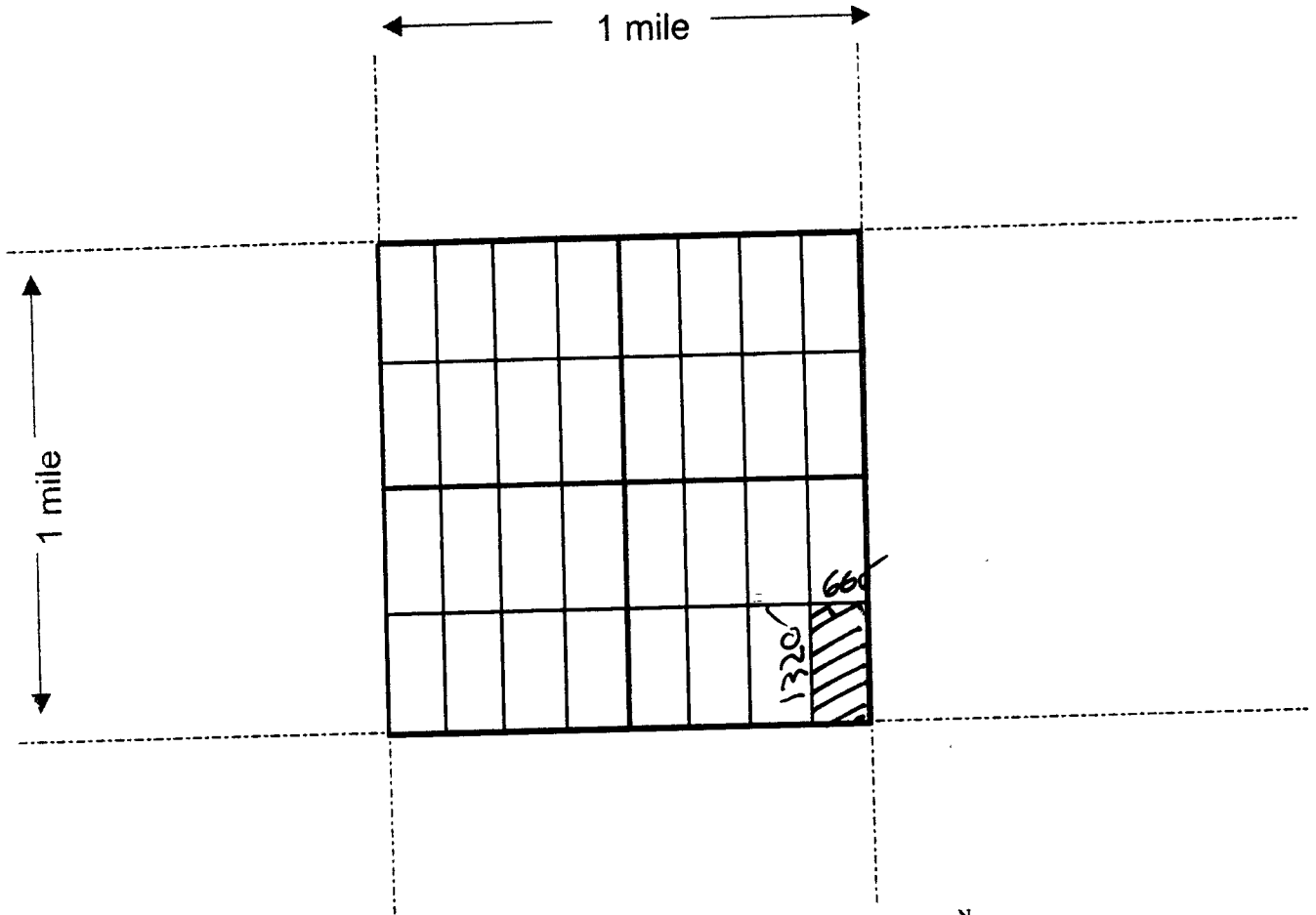
  
Stephen Martindale-President

Map on reverse side

AMC443706

**MINING CLAIM MAP**

Lode ( ) Placer (X)



Scale : 1" = 2000 feet

1. The above map depicts the PM-34- 32 mining claim, which is located in Section (s) 34, Township 3 NORTH, Range 19 WEST, Gila & Salt Base Line Meridian, LA PAZ County, Arizona.

2. The type of corner and location monuments used are as follows: 2"X 2" Wood Post

3. The bearings and distances in degrees and feet between claim corners are as depicted on the map.

---



---

County Recorder Space:

Plomosa Mining, Inc.  
518 36<sup>TH</sup> Street  
Newport Beach, CA 92663  
(410)262-9260

**LOCATION NOTICE PLACER MINING CLAIM**

RECEIVED  
RLM AZ STATE OFFICE  
2017 APR 25 P 3:05  
PHOENIX, ARIZONA

NOTICE IS HEREBY GIVEN that the **PM-35-1** placer mining claim has been

Located by Plomosa Mining, Inc. whose current mailing address is; 518 36TH St. Newport Beach CA 92663.

The general course of the claim is north to south and is situated in La Paz County, Arizona.


This claim is 1320' feet in length and 660' feet in width. This claim runs from the location monument on which this location notice is posted. This claim is marked by four monuments, one at each corner of the claim. The location monument on which this Notice is posted is situated within:

Township 3 North, Range 19 West, Section 35, Quarter Section: W1/2 NW1/4 NW1/4

La Paz County, Arizona. Gila & Salt River Base and Meridian. This claim is 20 acres in size.

The locality of this claim with reference to some natural object or permanent monument and additional information (if any) concerning its locality is as follows: Section Marker and natural stone with wood post.

Dated and posted on the ground this 19<sup>TH</sup> day of February, 2017.

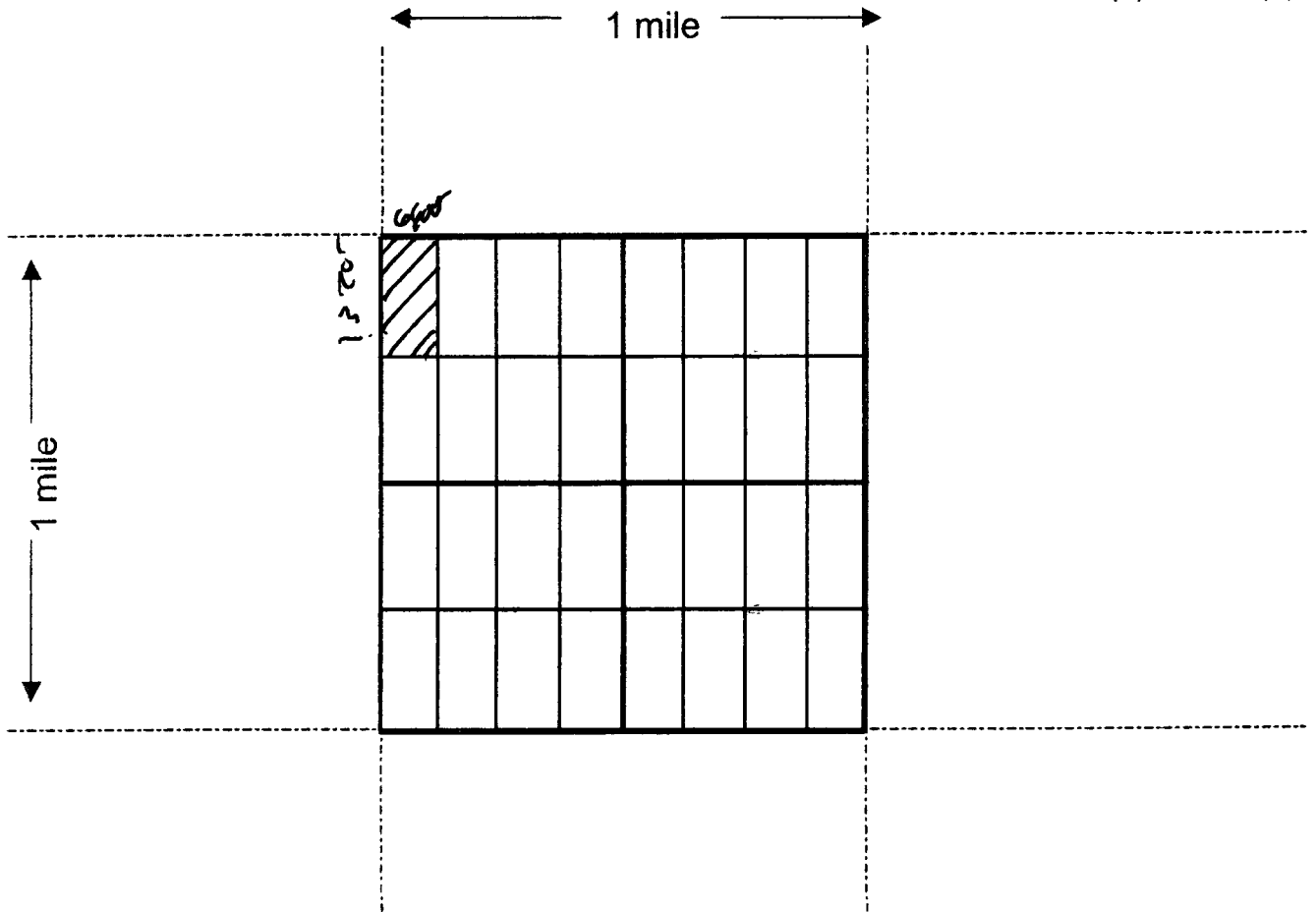
Plomosa Mining, Inc.:   
Stephen Martindale-President

AMC443707

Map on reverse side

**MINING CLAIM MAP**

Lode ( ) Placer (X)



Scale : 1" = 2000 feet



1. The above map depicts the PM-35-1 mining claim, which is located in Section (s) 35, Township 3 NORTH, Range 19 WEST, Gila & Salt Base Line Meridian, LA PAZ County, Arizona.

2. The type of corner and location monuments used are as follows: 2"X 2" Wood Post

3. The bearings and distances in degrees and feet between claim corners are as depicted on the map.

County Recorder Space:

Plomosa Mining, Inc.  
518 36<sup>TH</sup> Street  
Newport Beach, CA 92663  
(410)262-9260

## LOCATION NOTICE PLACER MINING CLAIM

RECEIVED  
BLM AZ STATE OFFICE  
2017 APR 25 P 3: 0  
PHOENIX, ARIZONA

NOTICE IS HEREBY GIVEN that the **PM-35-2** placer mining claim has been

Located by Plomosa Mining, Inc. whose current mailing address is; 518 36TH St. Newport Beach CA 92663.

The general course of the claim is north to south and is situated in La Paz County, Arizona.

This claim is 1320' feet in length and 660' feet in width. This claim runs from the location monument on which this location notice is posted. This claim is marked by four monuments, one at each corner of the claim. The location monument on which this Notice is posted is situated within:


Township 3 North, Range 19 West, Section 35, Quarter Section: E1/2 NW1/4 NW1/4

La Paz County, Arizona. Gila & Salt River Base and Meridian. This claim is 20 acres in size.

The locality of this claim with reference to some natural object or permanent monument and additional information (if any) concerning its locality is as follows: Section Marker and natural stone with wood post.

Dated and posted on the ground this 19<sup>TH</sup> day of February, 2017.

Plomosa Mining, Inc.:



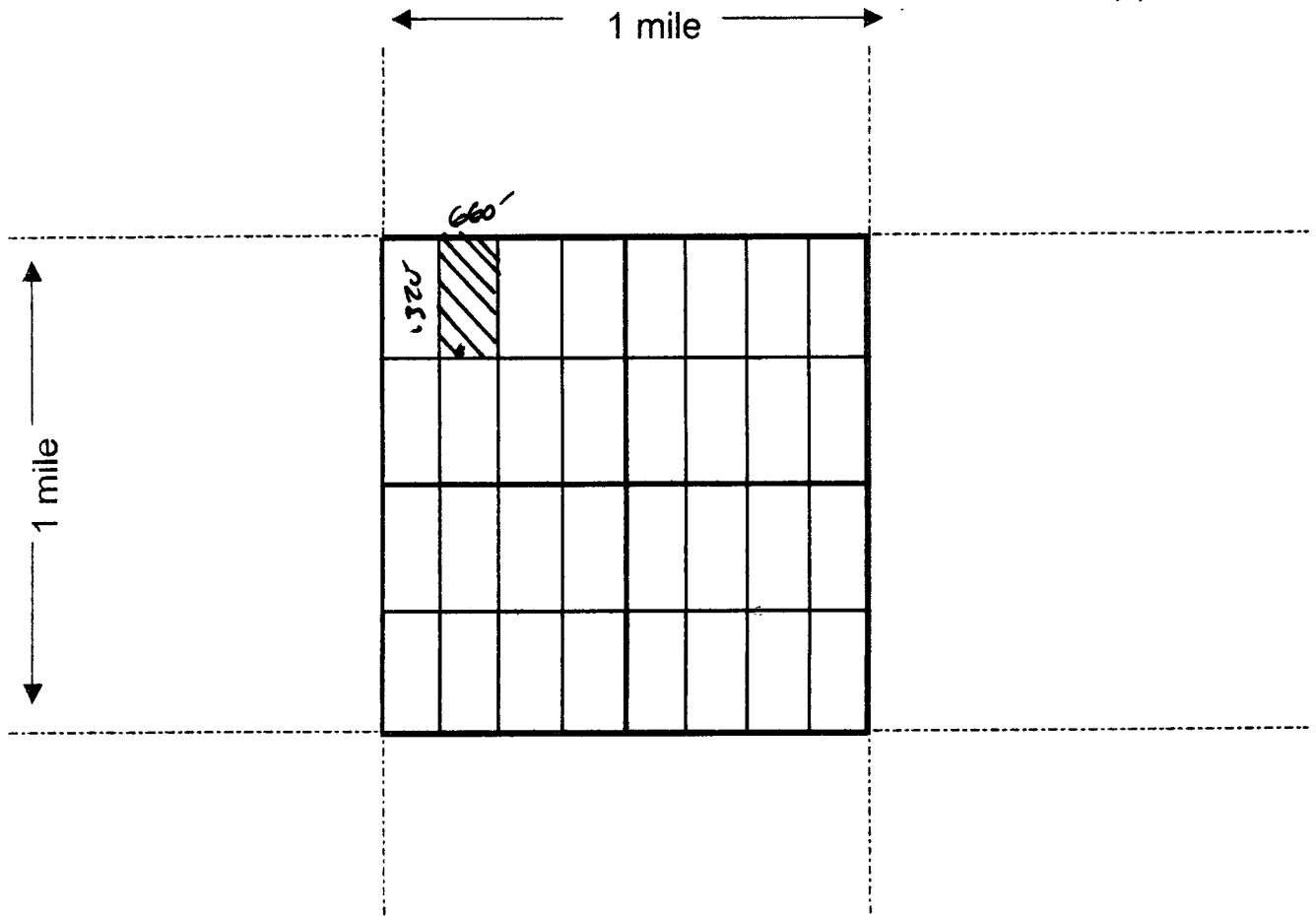
Stephen Martindale-President

AMC443708

Map on reverse side

MINING CLAIM MAP

Lode ( ) Placer (X)



Scale : 1" = 2000 feet

1. The above map depicts the PM-35-2 mining claim, which is located in Section (s) 35, Township 3 NORTH, Range 19 WEST, Gila & Salt Base Line Meridian, LA PAZ County, Arizona.

2. The type of corner and location monuments used are as follows: 2"X 2" Wood Post

3. The bearings and distances in degrees and feet between claim corners are as depicted on the map.



County Recorder Space:

Plomosa Mining, Inc.  
518 36<sup>TH</sup> Street  
Newport Beach, CA 92663  
(410)262-9260

RECEIVED  
BLM AZ STATE OFFICE  
2017 APR 25 P 3:06  
PHOENIX, ARIZONA

**LOCATION NOTICE PLACER MINING CLAIM**

NOTICE IS HEREBY GIVEN that the **PM-35-3** placer mining claim has been

Located by Plomosa Mining, Inc. whose current mailing address is; 518 36TH St. Newport Beach CA 92663.

The general course of the claim is north to south and is situated in La Paz County, Arizona.

This claim is 1320' feet in length and 660' feet in width. This claim runs from the location monument on which this location notice is posted. This claim is marked by four monuments, one at each corner of the claim. The location monument on which this Notice is posted is situated within:

Township 3 North, Range 19 West, Section 35, Quarter Section: W1/2 NE1/4 NW1/4

La Paz County, Arizona. Gila & Salt River Base and Meridian. This claim is 20 acres in size.

The locality of this claim with reference to some natural object or permanent monument and additional information (if any) concerning its locality is as follows: Section Marker and natural stone with wood post.

Dated and posted on the ground this 19<sup>TH</sup> day of February, 2017.

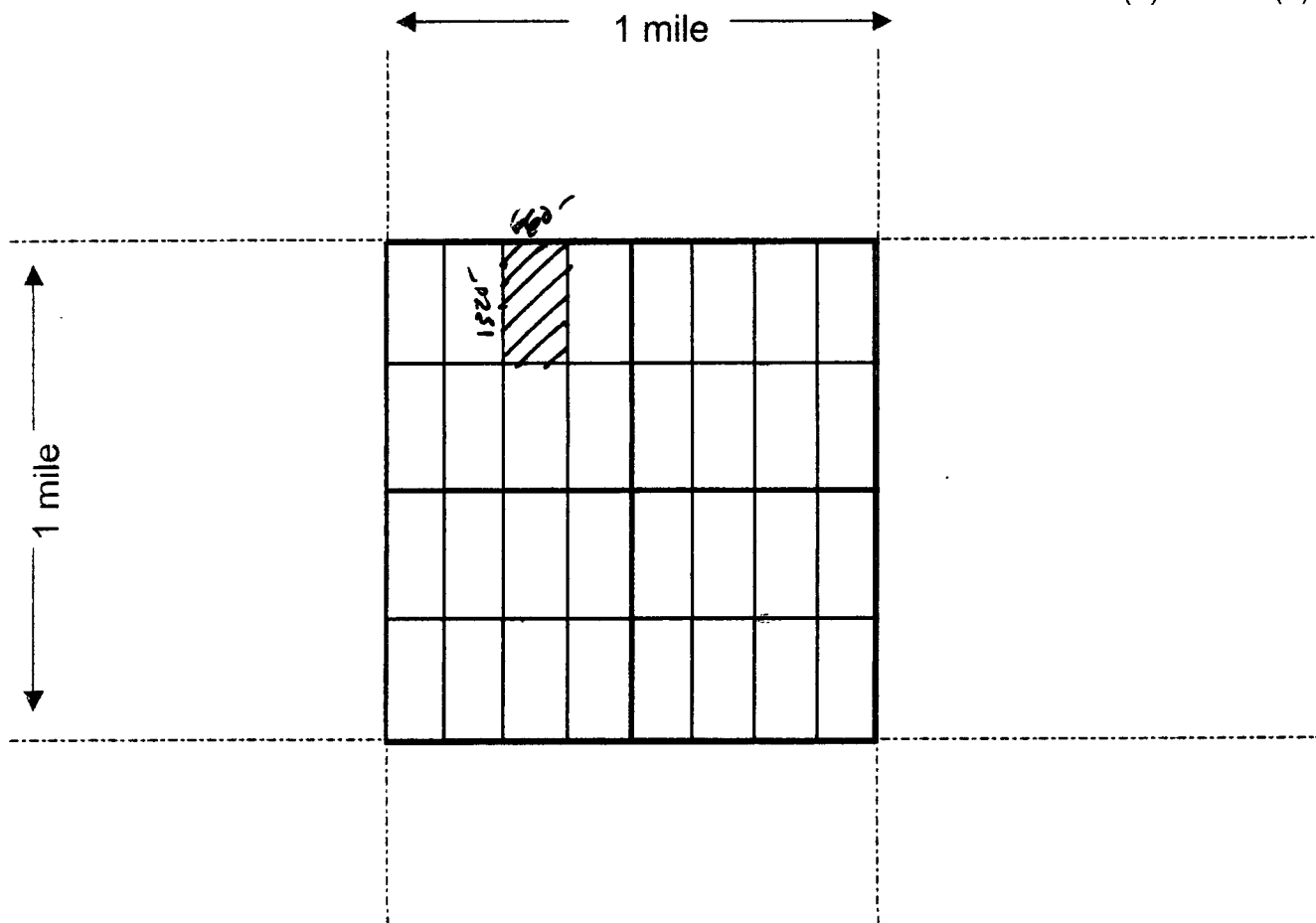
Plomosa Mining, Inc.:   
Stephen Martindale-President

AMC443709

Map on reverse side

**MINING CLAIM MAP**

Lode ( ) Placer (X)



Scale : 1" = 2000 feet

1. The above map depicts the PM-35-3 mining claim, which is located in Section (s) 35, Township 3 NORTH, Range 19 WEST, Gila & Salt Base Line Meridian, LA PAZ County, Arizona.

2. The type of corner and location monuments used are as follows: 2"X 2" Wood Post

3. The bearings and distances in degrees and feet between claim corners are as depicted on the map.

\_\_\_\_\_

County Recorder Space:

Plomosa Mining, Inc.  
518 36<sup>TH</sup> Street  
Newport Beach, CA 92663  
(410)262-9260

**LOCATION NOTICE PLACER MINING CLAIM**

RECEIVED  
PLM AZ STATE OFFICE  
2017 APR 25 P 3:02  
PHOENIX, ARIZONA

NOTICE IS HEREBY GIVEN that the **PM-35-4** placer mining claim has been  
Located by Plomosa Mining, Inc. whose current mailing address is; 518 36TH St. Newport Beach CA 92663.

The general course of the claim is north to south and is situated in La Paz County, Arizona.

This claim is 1320' feet in length and 660' feet in width. This claim runs from the location monument on which this location notice is posted. This claim is marked by four monuments, one at each corner of the claim. The location monument on which this Notice is posted is situated within:

Township 3 North, Range 19 West, Section 35, Quarter Section: E 1/2 NE1/4 NW1/4

La Paz County, Arizona. Gila & Salt River Base and Meridian. This claim is 20 acres in size.

The locality of this claim with reference to some natural object or permanent monument and additional information (if any) concerning its locality is as follows: Section Marker and natural stone with wood post.

Dated and posted on the ground this 19<sup>TH</sup> day of February, 2017.

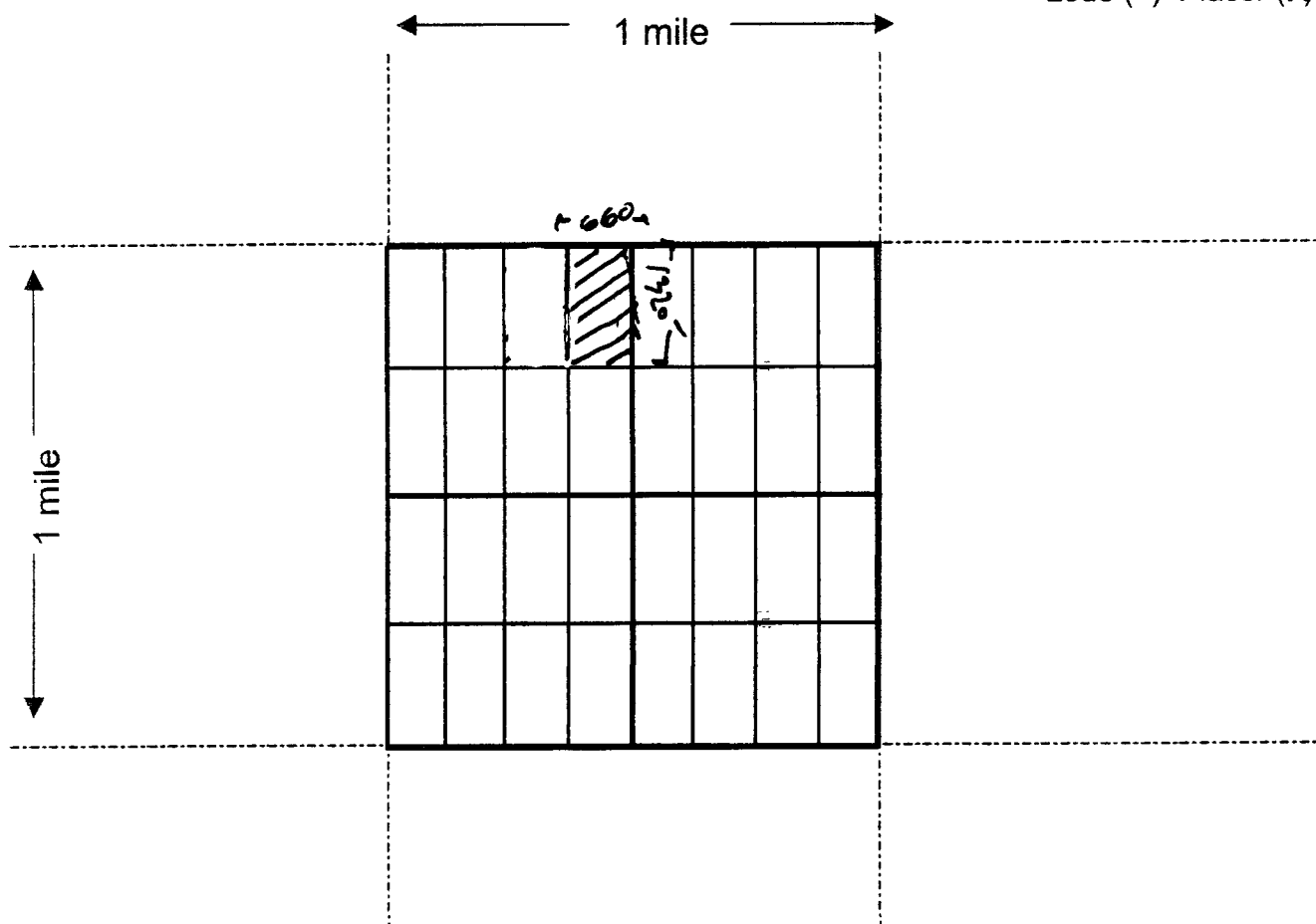
Plomosa Mining, Inc.:   
Stephen Martindale-President

AMC443710

Map on reverse side

**MINING CLAIM MAP**

Lode ( ) Placer (X)



Scale : 1" = 2000 feet

1. The above map depicts the PM-35- 4 mining claim, which is located in Section (s) 35, Township 3 NORTH, Range 19 WEST, Gila & Salt Base Line Meridian,

LA PAZ County, Arizona.

2. The type of corner and location monuments used are as follows: 2"X 2" Wood Post

3. The bearings and distances in degrees and feet between claim corners are as depicted on the map.

County Recorder Space:

Plomosa Mining, Inc.  
518 36<sup>TH</sup> Street  
Newport Beach, CA 92663  
(410)262-9260

**LOCATION NOTICE PLACER MINING CLAIM**

RECEIVED  
PLM AZ STATE OFFICE  
2017 APR 25 P 3: 06  
PHOENIX, ARIZONA

NOTICE IS HEREBY GIVEN that the **PM-35-5** placer mining claim has been

Located by Plomosa Mining, Inc. whose current mailing address is; 518 36TH St. Newport Beach CA 92663.

The general course of the claim is north to south and is situated in La Paz County, Arizona.

This claim is 1320' feet in length and 660' feet in width. This claim runs from the location monument on which this location notice is posted. This claim is marked by four monuments, one at each corner of the claim. The location monument on which this Notice is posted is situated within:

Township 3 North, Range 19 West, Section 35, Quarter Section: W 1/2 SW1/4 NW1/4

La Paz County, Arizona. Gila & Salt River Base and Meridian. This claim is 20 acres in size.

The locality of this claim with reference to some natural object or permanent monument and additional information (if any) concerning its locality is as follows: Section Marker and natural stone with wood post.

Dated and posted on the ground this 19<sup>TH</sup> day of February, 2017.

Plomosa Mining, Inc.:

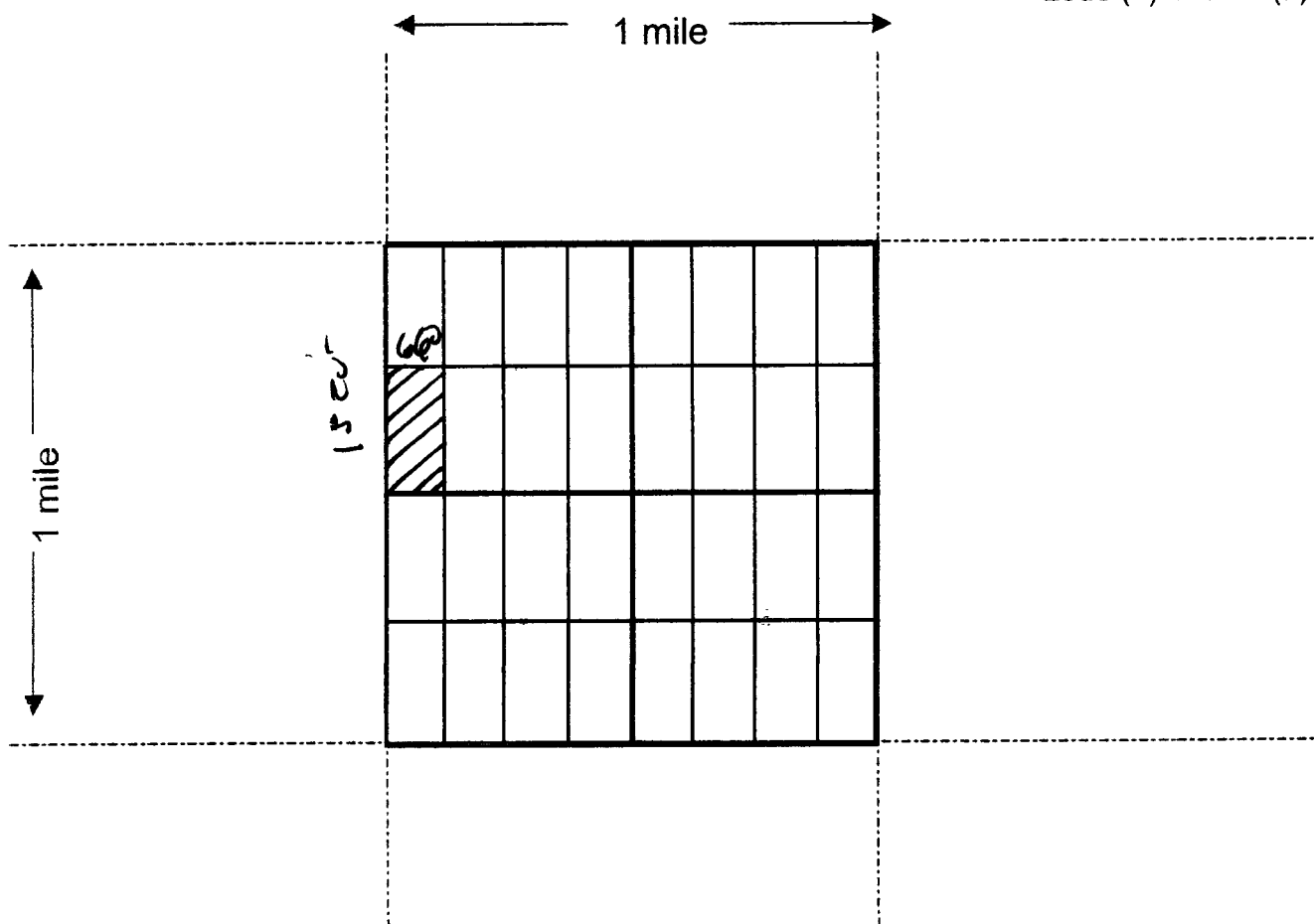
  
Stephen Martindale-President

AMC4437111

Map on reverse side

**MINING CLAIM MAP**

Lode ( ) Placer (X)



Scale : 1" = 2000 feet



1. The above map depicts the PM-35-5 mining claim, which is located in Section (s) 35, Township 3 NORTH, Range 19 WEST, Gila & Salt Base Line Meridian, LA PAZ County, Arizona.

2. The type of corner and location monuments used are as follows: 2"X 2" Wood Post

3. The bearings and distances in degrees and feet between claim corners are as depicted on the map.

\_\_\_\_\_

County Recorder Space:

Plomosa Mining, Inc.  
518 36<sup>TH</sup> Street  
Newport Beach, CA 92663  
(410)262-9260

**LOCATION NOTICE PLACER MINING CLAIM**

PHOENIX, ARIZONA

2011 APR 25 P 3: 06

RECEIVED  
BLM AZ STATE OFFICE

NOTICE IS HEREBY GIVEN that the **PM-35-6** placer mining claim has been

Located by Plomosa Mining, Inc. whose current mailing address is; 518 36TH St. Newport Beach CA 92663.

The general course of the claim is north to south and is situated in La Paz County, Arizona.

This claim is 1320' feet in length and 660' feet in width. This claim runs from the location monument on which this location notice is posted. This claim is marked by four monuments, one at each corner of the claim. The location monument on which this Notice is posted is situated within:

Township 3 North, Range 19 West, Section 35, Quarter Section: E 1/2 SW1/4 NW1/4

La Paz County, Arizona. Gila & Salt River Base and Meridian. This claim is 20 acres in size.

The locality of this claim with reference to some natural object or permanent monument and additional information (if any) concerning its locality is as follows: Section Marker and natural stone with wood post.

Dated and posted on the ground this 19<sup>TH</sup> day of February, 2017.

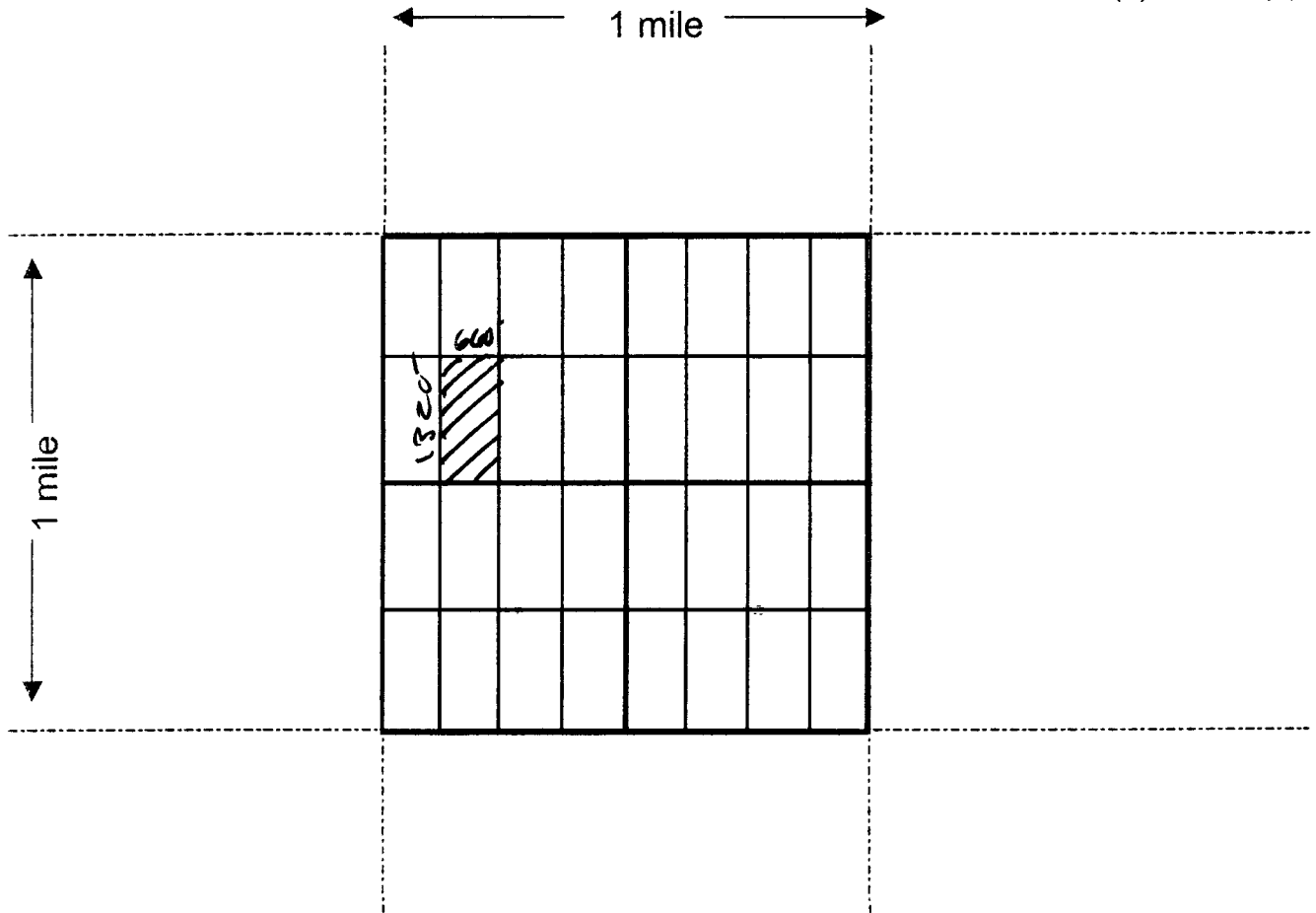
Plomosa Mining, Inc.:   
Stephen Martindale-President

AMC443712

Map on reverse side

**MINING CLAIM MAP**

Lode ( ) Placer (X)



Scale : 1" = 2000 feet



1. The above map depicts the PM-35- 6 mining claim, which is located in Section (s) 35, Township 3 NORTH, Range 19 WEST, Gila & Salt Base Line Meridian, LA PAZ County, Arizona.

2. The type of corner and location monuments used are as follows: 2"X 2" Wood Post

3. The bearings and distances in degrees and feet between claim corners are as depicted on the map.



County Recorder Space:

Plomosa Mining, Inc.  
518 36<sup>TH</sup> Street  
Newport Beach, CA 92663  
(410)262-9260

**LOCATION NOTICE PLACER MINING CLAIM**

RECEIVED  
BLM AZ STATE OFFICE  
2011 APR 25 P 3: 06  
PHOENIX, ARIZONA

NOTICE IS HEREBY GIVEN that the **PM-35-7** placer mining claim has been

Located by Plomosa Mining, Inc. whose current mailing address is; 518 36TH St. Newport Beach CA 92663.

The general course of the claim is north to south and is situated in La Paz County, Arizona.


This claim is 1320' feet in length and 660' feet in width. This claim runs from the location monument on which this location notice is posted. This claim is marked by four monuments, one at each corner of the claim. The location monument on which this Notice is posted is situated within:

Township 3 North, Range 19 West, Section 35, Quarter Section: W1/2 SE1/4 NW1/4

La Paz County, Arizona. Gila & Salt River Base and Meridian. This claim is 20 acres in size.

The locality of this claim with reference to some natural object or permanent monument and additional information (if any) concerning its locality is as follows: Section Marker and natural stone with wood post.

Dated and posted on the ground this 19<sup>TH</sup> day of February, 2017.

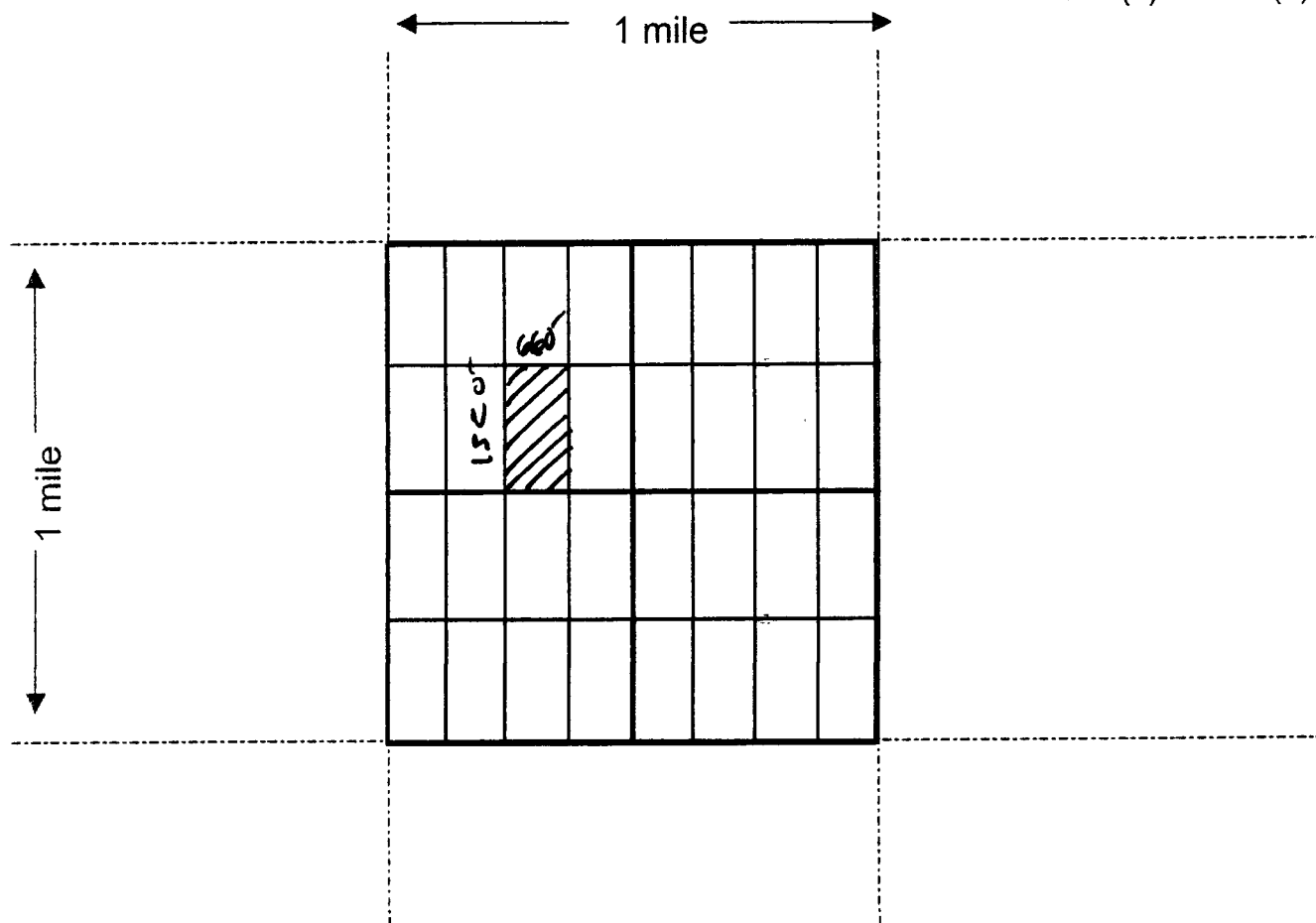
Plomosa Mining, Inc.:   
Stephen Martindale-President

AMC443713

Map on reverse side

**MINING CLAIM MAP**

Lode ( ) Placer (X)



Scale : 1" = 2000 feet



1. The above map depicts the PM-35- 7 mining claim, which is located in Section (s) 35, Township 3 NORTH, Range 19 WEST, Gila & Salt Base Line Meridian,

LA PAZ County, Arizona.

2. The type of corner and location monuments used are as follows: 2"X 2" Wood Post

3. The bearings and distances in degrees and feet between claim corners are as depicted on the map.

County Recorder Space:

Plomosa Mining, Inc.  
518 36<sup>TH</sup> Street  
Newport Beach, CA 92663  
(410)262-9260

**LOCATION NOTICE PLACER MINING CLAIM**

RECEIVED  
BLM AZ STATE OFFICE  
2017 APR 25 P 3:06  
PHOENIX, ARIZONA

NOTICE IS HEREBY GIVEN that the **PM-35-8** placer mining claim has been

Located by Plomosa Mining, Inc. whose current mailing address is; 518 36TH St. Newport Beach CA 92663.

The general course of the claim is north to south and is situated in La Paz County, Arizona.

This claim is 1320' feet in length and 660' feet in width. This claim runs from the location monument on which this location notice is posted. This claim is marked by four monuments, one at each corner of the claim. The location monument on which this Notice is posted is situated within:

Township 3 North, Range 19 West, Section 35, Quarter Section: E1/2 SE1/4 NW1/4

La Paz County, Arizona. Gila & Salt River Base and Meridian. This claim is 20 acres in size.

The locality of this claim with reference to some natural object or permanent monument and additional information (if any) concerning its locality is as follows: Section Marker and natural stone with wood post.

Dated and posted on the ground this 19<sup>TH</sup> day of February, 2017.

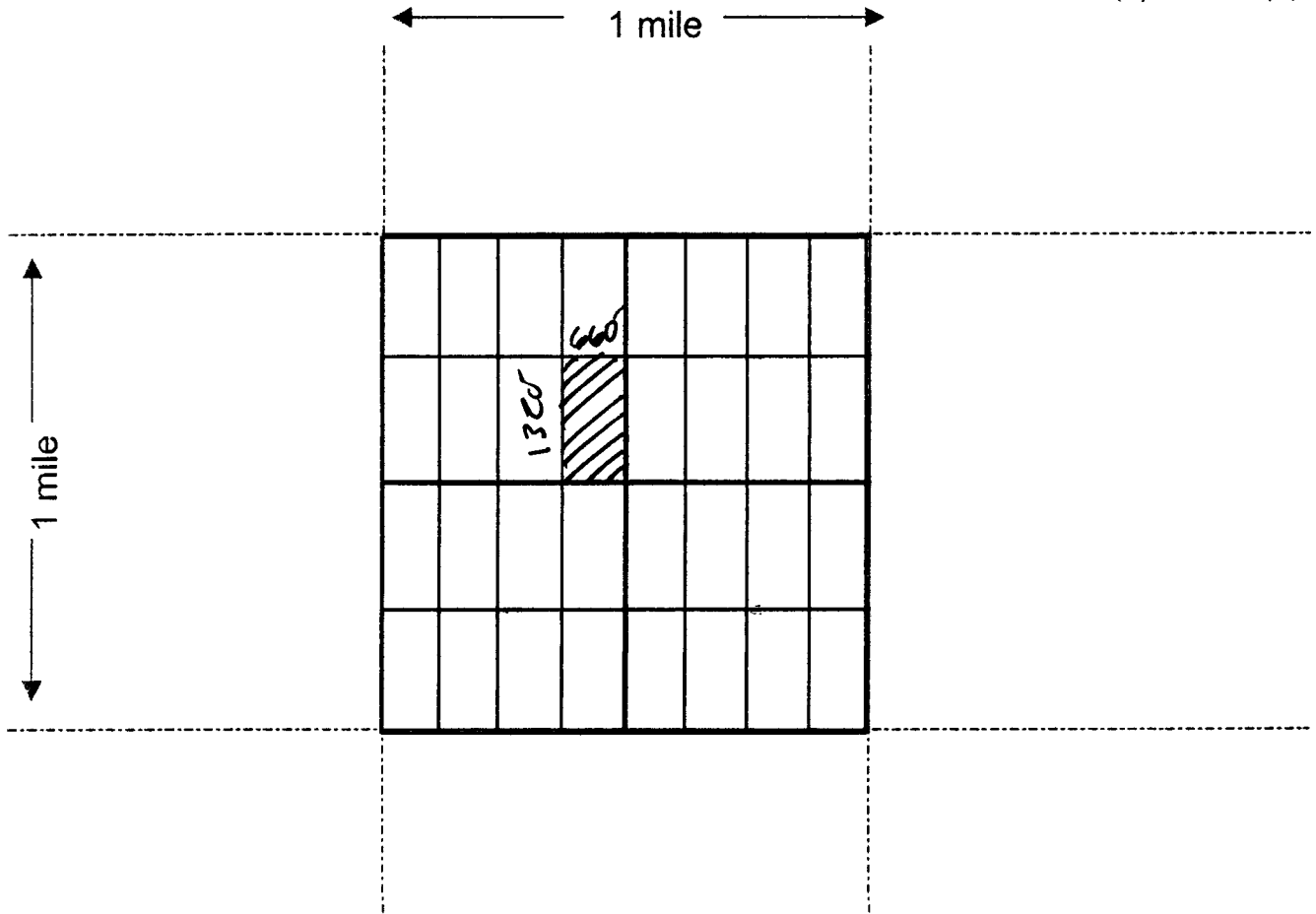
Plomosa Mining, Inc.:   
Stephen Martindale-President

AMC443714

Map on reverse side

**MINING CLAIM MAP**

Lode ( ) Placer (X)



Scale : 1" = 2000 feet



1. The above map depicts the PM-35- 8 mining claim, which is located in Section (s) 35, Township 3 NORTH, Range 19 WEST, Gila & Salt Base Line Meridian, LA PAZ County, Arizona.

2. The type of corner and location monuments used are as follows: 2"X 2" Wood Post

3. The bearings and distances in degrees and feet between claim corners are as depicted on the map.

County Recorder Space:

Plomosa Mining, Inc.  
518 36<sup>TH</sup> Street  
Newport Beach, CA 92663  
(410)262-9260

**LOCATION NOTICE PLACER MINING CLAIM**

RECEIVED  
PLM AZ STATE OFFICE  
2011 APR 25 P 3:06  
PHOENIX, ARIZONA

NOTICE IS HEREBY GIVEN that the **PM-35-9** placer mining claim has been

Located by Plomosa Mining, Inc. whose current mailing address is; 518 36TH St. Newport Beach CA 92663.

The general course of the claim is north to south and is situated in La Paz County, Arizona.

This claim is 1320' feet in length and 660' feet in width. This claim runs from the location monument on which this location notice is posted. This claim is marked by four monuments, one at each corner of the claim. The location monument on which this Notice is posted is situated within:

Township 3 North, Range 19 West, Section 35, Quarter Section: **W1/2 NW1/4 NE1/4**

**La Paz County, Arizona. Gila & Salt River Base and Meridian. This claim is 20 acres in size.**

The locality of this claim with reference to some natural object or permanent monument and additional information (if any) concerning its locality is as follows: Section Marker and natural stone with wood post.

Dated and posted on the ground this 19<sup>TH</sup> day of February, 2017.

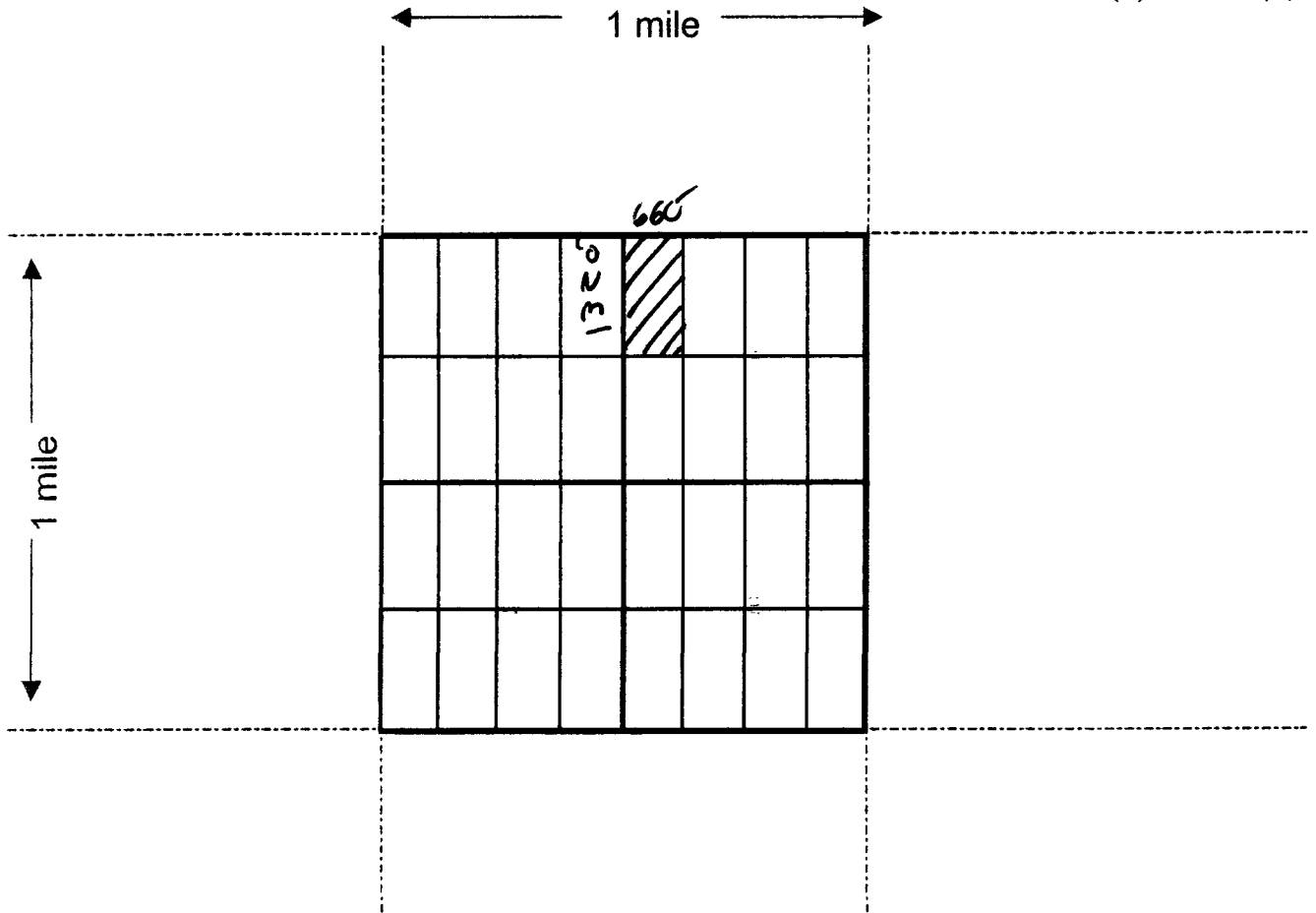
Plomosa Mining, Inc.:   
Stephen Martindale-President

AMC443715

Map on reverse side

**MINING CLAIM MAP**

Lode ( ) Placer (X)



Scale : 1" = 2000 feet



1. The above map depicts the PM-35- 9 mining claim, which is located in Section (s) 35, Township 3 NORTH, Range 19 WEST, Gila & Salt Base Line Meridian, LA PAZ County, Arizona.

2. The type of corner and location monuments used are as follows: 2"X 2" Wood Post

3. The bearings and distances in degrees and feet between claim corners are as depicted on the map.

---

County Recorder Space:

Plomosa Mining, Inc.  
518 36<sup>TH</sup> Street  
Newport Beach, CA 92663  
(410)262-9260

RECEIVED  
BLM AZ STATE OFFICE  
2017 APR 25 P 3:06  
PHOENIX, ARIZONA

---

**LOCATION NOTICE PLACER MINING CLAIM**

NOTICE IS HEREBY GIVEN that the **PM-35-10** placer mining claim has been

Located by Plomosa Mining, Inc. whose current mailing address is; 518 36TH St. Newport Beach CA 92663.

The general course of the claim is north to south and is situated in La Paz County, Arizona.

This claim is 1320' feet in length and 660' feet in width. This claim runs from the location monument on which this location notice is posted. This claim is marked by four monuments, one at each corner of the claim. The location monument on which this Notice is posted is situated within:

Township 3 North, Range 19 West, Section 35, Quarter Section: E1/2 NW1/4 NE1/4

La Paz County, Arizona. Gila & Salt River Base and Meridian. This claim is 20 acres in size.

---

The locality of this claim with reference to some natural object or permanent monument and additional information (if any) concerning its locality is as follows: Section Marker and natural stone with wood post.

Dated and posted on the ground this 19<sup>TH</sup> day of February, 2017.

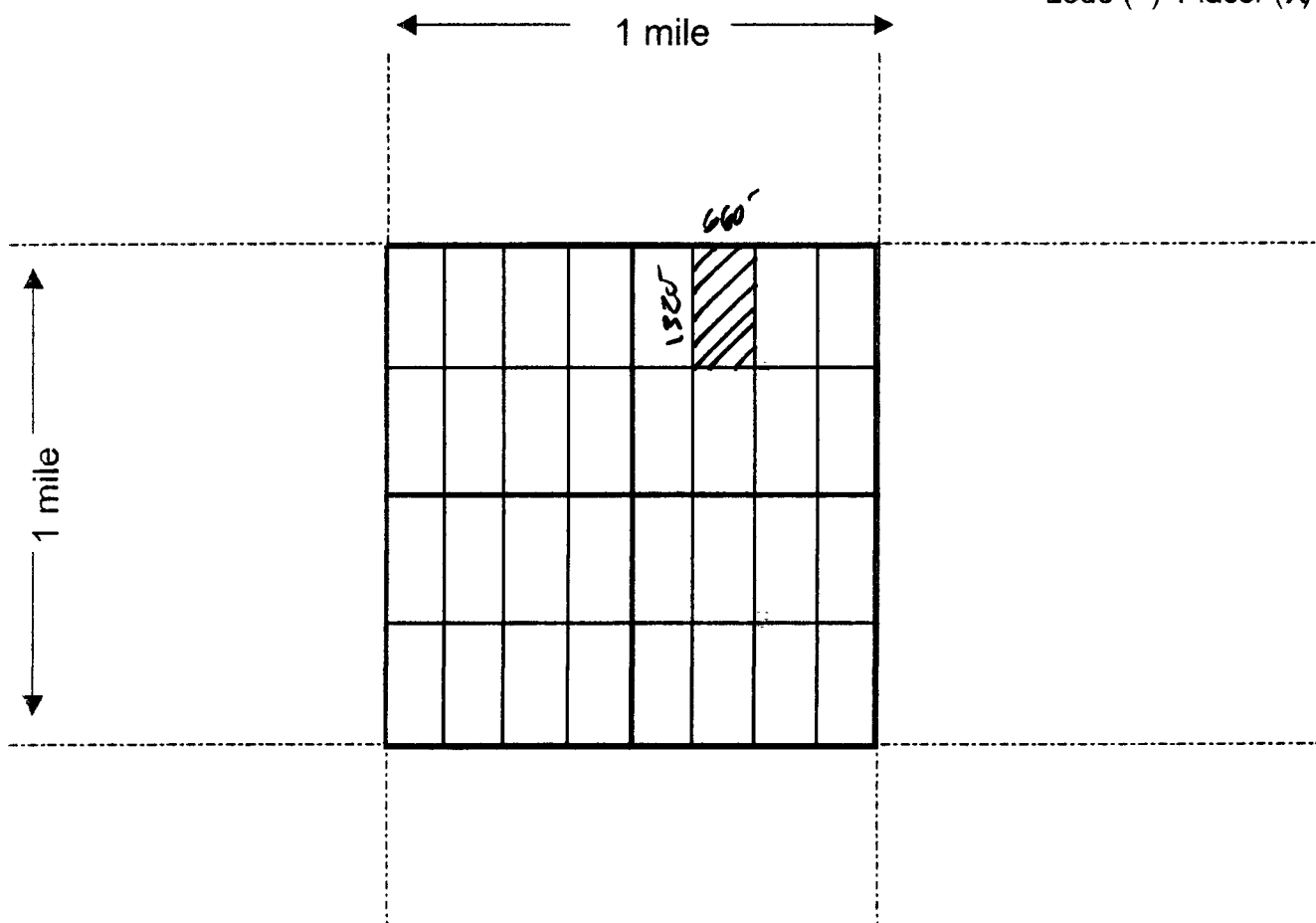
Plomosa Mining, Inc.:   
Stephen Martindale-President

AMC443716

Map on reverse side

**MINING CLAIM MAP**

Lode ( ) Placer (X)



Scale : 1" = 2000 feet



1. The above map depicts the PM-35-10 mining claim, which is located in Section (s) 35, Township 3 NORTH, Range 19 WEST, Gila & Salt Base Line Meridian,

LA PAZ County, Arizona.

2. The type of corner and location monuments used are as follows: 2"X 2" Wood Post

3. The bearings and distances in degrees and feet between claim corners are as depicted on the map.

\_\_\_\_\_



County Recorder Space:

Plomosa Mining, Inc.  
518 36<sup>TH</sup> Street  
Newport Beach, CA 92663  
(410)262-9260

RECEIVED  
BLM AZ STATE OFFICE  
2017 APR 25 P 3: 06  
PHOENIX, ARIZONA

---

## LOCATION NOTICE PLACER MINING CLAIM

NOTICE IS HEREBY GIVEN that the **PM-35-11** placer mining claim has been

Located by Plomosa Mining, Inc. whose current mailing address is; 518 36TH St. Newport Beach CA 92663.

The general course of the claim is north to south and is situated in La Paz County, Arizona.

This claim is 1320' feet in length and 660' feet in width. This claim runs from the location monument on which this location notice is posted. This claim is marked by four monuments, one at each corner of the claim. The location monument on which this Notice is posted is situated within:


Township 3 North, Range 19 West, Section 35, Quarter Section: W1/2 NE1/4 NE1/4

La Paz County, Arizona. Gila & Salt River Base and Meridian. This claim is 20 acres in size.

---

The locality of this claim with reference to some natural object or permanent monument and additional information (if any) concerning its locality is as follows: Section Marker and natural stone with wood post.

Dated and posted on the ground this 19<sup>TH</sup> day of February, 2017.

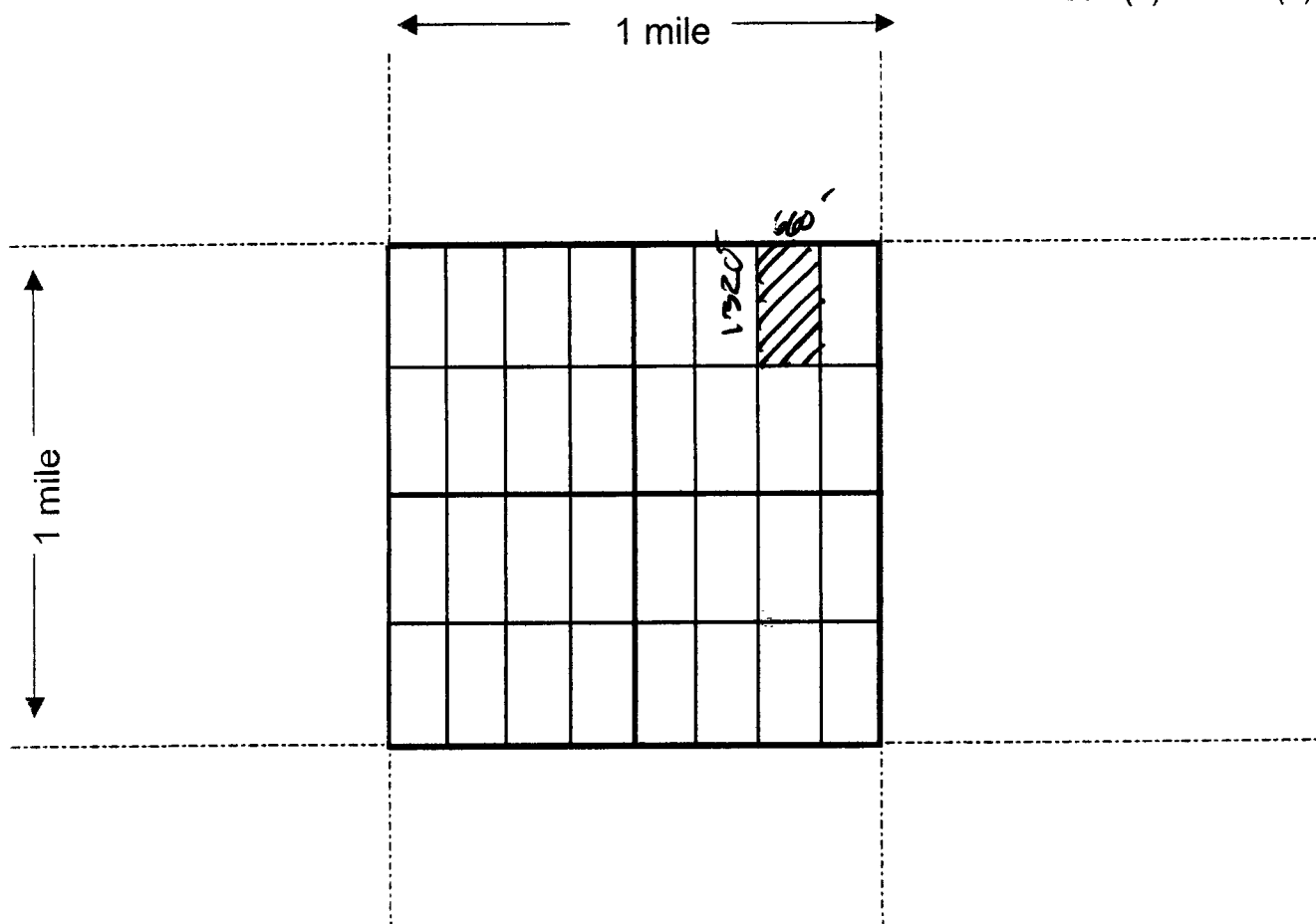
Plomosa Mining, Inc.:   
Stephen Martindale-President

AMC443717

Map on reverse side

**MINING CLAIM MAP**

Lode ( ) Placer (X)



Scale : 1" = 2000 feet



1. The above map depicts the PM-35-11 mining claim, which is located in Section (s) 35, Township 3 NORTH, Range 19 WEST, Gila & Salt Base Line Meridian, LA PAZ County, Arizona.

2. The type of corner and location monuments used are as follows: 2"X 2" Wood Post

3. The bearings and distances in degrees and feet between claim corners are as depicted on the map.

\_\_\_\_\_

\_\_\_\_\_

County Recorder Space:

Plomosa Mining, Inc.  
518 36<sup>TH</sup> Street  
Newport Beach, CA 92663  
(410)262-9260

## LOCATION NOTICE PLACER MINING CLAIM

RECEIVED  
BLM AZ STATE OFFICE  
2017 APR 25 P 4:01  
PHOENIX, ARIZONA

NOTICE IS HEREBY GIVEN that the **PM-35-12** placer mining claim has been

Located by Plomosa Mining, Inc. whose current mailing address is; 518 36TH St. Newport Beach CA 92663

The general course of the claim is north to south and is situated in La Paz County, Arizona.

This claim is 1320' feet in length and 660' feet in width. This claim runs from the location monument on which this location notice is posted. This claim is marked by four monuments, one at each corner of the claim. The location monument on which this Notice is posted is situated within:

Township 3 North, Range 19 West, Section 35, Quarter Section: E1/2 NE1/4 NE1/4

La Paz County, Arizona. Gila & Salt River Base and Meridian. This claim is 20 acres in size.

The locality of this claim with reference to some natural object or permanent monument and additional information (if any) concerning its locality is as follows: Section Marker and natural stone with wood post.

Dated and posted on the ground this 19<sup>TH</sup> day of February, 2017.

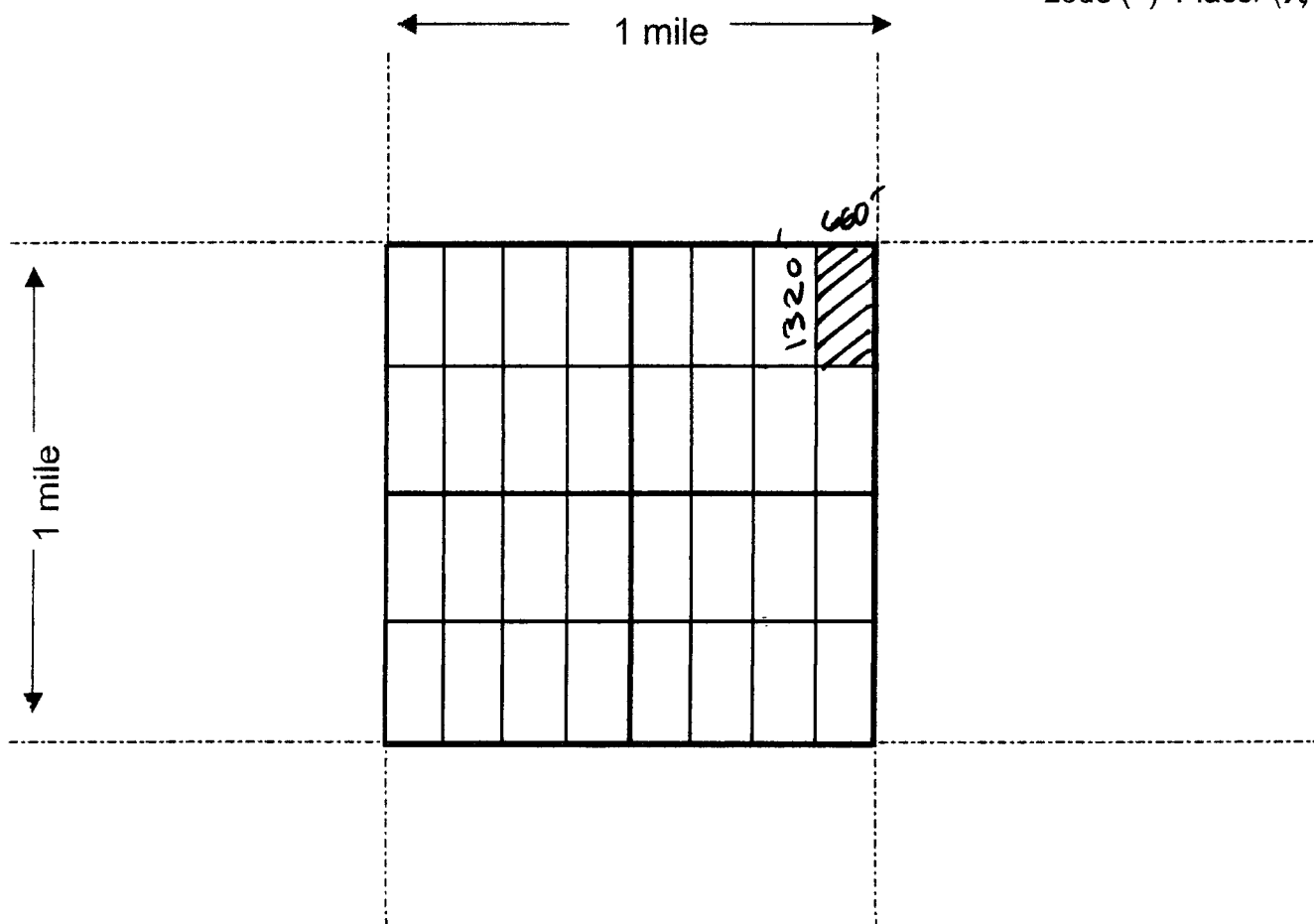
Plomosa Mining, Inc.:   
Stephen Martindale-President

Map on reverse side

AMC443710

**MINING CLAIM MAP**

Lode ( ) Placer (X)



Scale : 1" = 2000 feet

1. The above map depicts the PM-35- 12 mining claim, which is located in Section (s) 35, Township 3 NORTH, Range 19 WEST, Gila & Salt Base Line Meridian, LA PAZ County, Arizona.

2. The type of corner and location monuments used are as follows: 2"X 2" Wood Post

3. The bearings and distances in degrees and feet between claim corners are as depicted on the map.

County Recorder Space:

Plomosa Mining, Inc.  
518 36<sup>TH</sup> Street  
Newport Beach, CA 92663  
(410)262-9260

## LOCATION NOTICE PLACER MINING CLAIM

RECEIVED  
BLM AZ STATE OFFICE  
2017 APR 25 P 3:11  
PHOENIX, ARIZONA

NOTICE IS HEREBY GIVEN that the **PM-35-13** placer mining claim has been

Located by Plomosa Mining, Inc. whose current mailing address is; 518 36TH St. Newport Beach, CA 92663

The general course of the claim is north to south and is situated in La Paz County, Arizona.

This claim is 1320' feet in length and 660' feet in width. This claim runs from the location monument on which this location notice is posted. This claim is marked by four monuments, one at each corner of the claim. The location monument on which this Notice is posted is situated within:


Township 3 North, Range 19 West, Section 35, Quarter Section: **W1/2 SW1/4 NE1/4**

La Paz County, Arizona. Gila & Salt River Base and Meridian. This claim is 20 acres in size.

The locality of this claim with reference to some natural object or permanent monument and additional information (if any) concerning its locality is as follows: Section Marker and natural stone with wood post.

Dated and posted on the ground this 19<sup>TH</sup> day of February, 2017.

Plomosa Mining, Inc.:



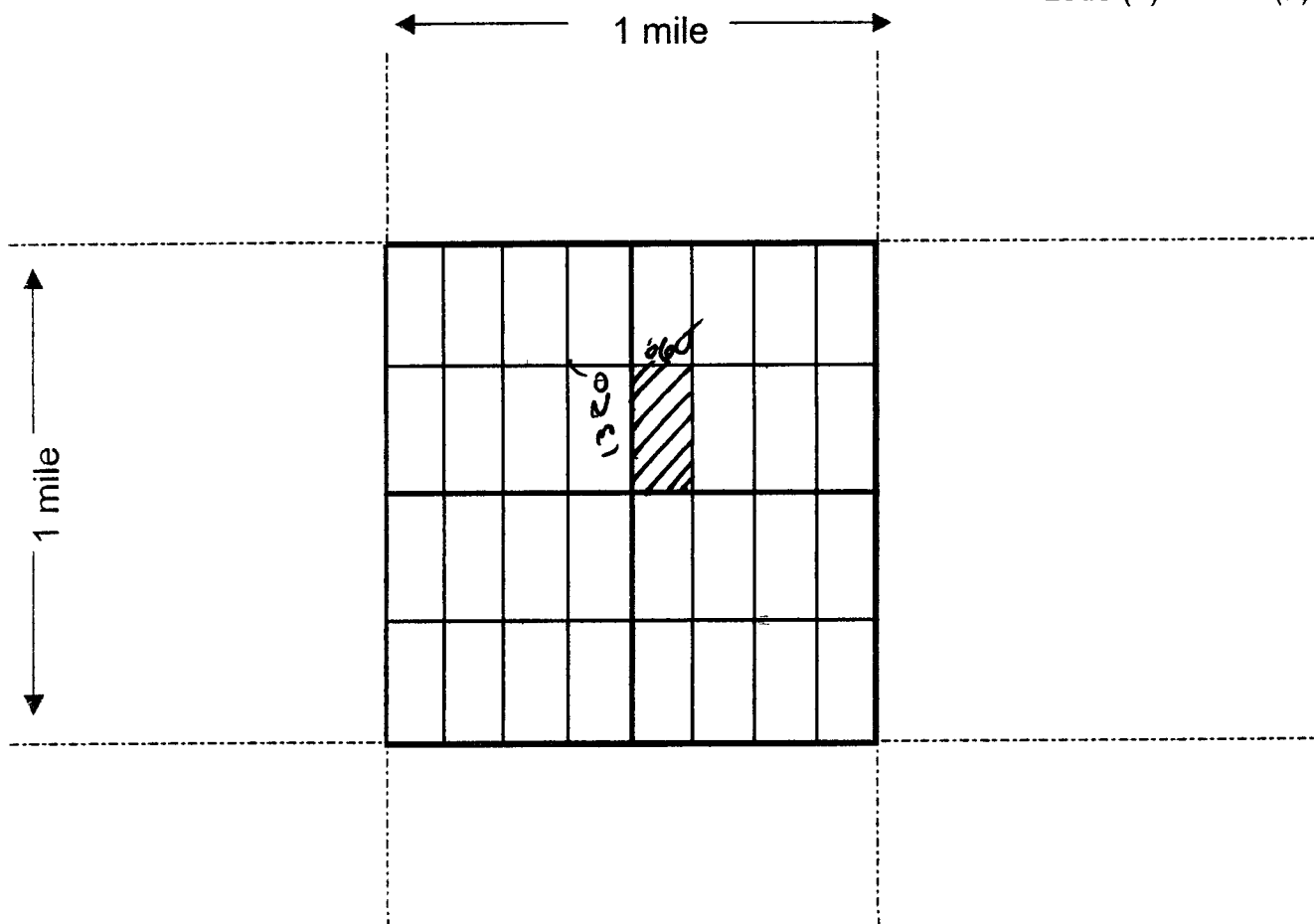
Stephen Martindale-President

AMC443719

Map on reverse side

**MINING CLAIM MAP**

Lode ( ) Placer (X)



Scale : 1" = 2000 feet



1. The above map depicts the PM-35- 13 mining claim, which is located in Section (s) 35, Township 3 NORTH, Range 19 WEST, Gila & Salt Base Line Meridian, LA PAZ County, Arizona.

2. The type of corner and location monuments used are as follows: 2"X 2" Wood Post

3. The bearings and distances in degrees and feet between claim corners are as depicted on the map.

County Recorder Space:

Plomosa Mining, Inc.  
518 36<sup>TH</sup> Street  
Newport Beach, CA 92663  
(410)262-9260

## LOCATION NOTICE PLACER MINING CLAIM

RECEIVED  
BLM AZ STATE OFFICE  
2017 APR 25 P 3: 47  
PHOENIX, ARIZONA

NOTICE IS HEREBY GIVEN that the **PM-35-14** placer mining claim has been  
Located by Plomosa Mining, Inc. whose current mailing address is; 518 36TH St. Newport Beach CA 92663.

The general course of the claim is north to south and is situated in La Paz County, Arizona.

This claim is 1320' feet in length and 660' feet in width. This claim runs from the location monument on which this location notice is posted. This claim is marked by four monuments, one at each corner of the claim. The location monument on which this Notice is posted is situated within:

Township 3 North, Range 19 West, Section 35, Quarter Section: E1/2 SW1/4 NE1/4

La Paz County, Arizona. Gila & Salt River Base and Meridian. This claim is 20 acres in size.

The locality of this claim with reference to some natural object or permanent monument and additional information (if any) concerning its locality is as follows: Section Marker and natural stone with wood post.

Dated and posted on the ground this 19<sup>TH</sup> day of February, 2017.

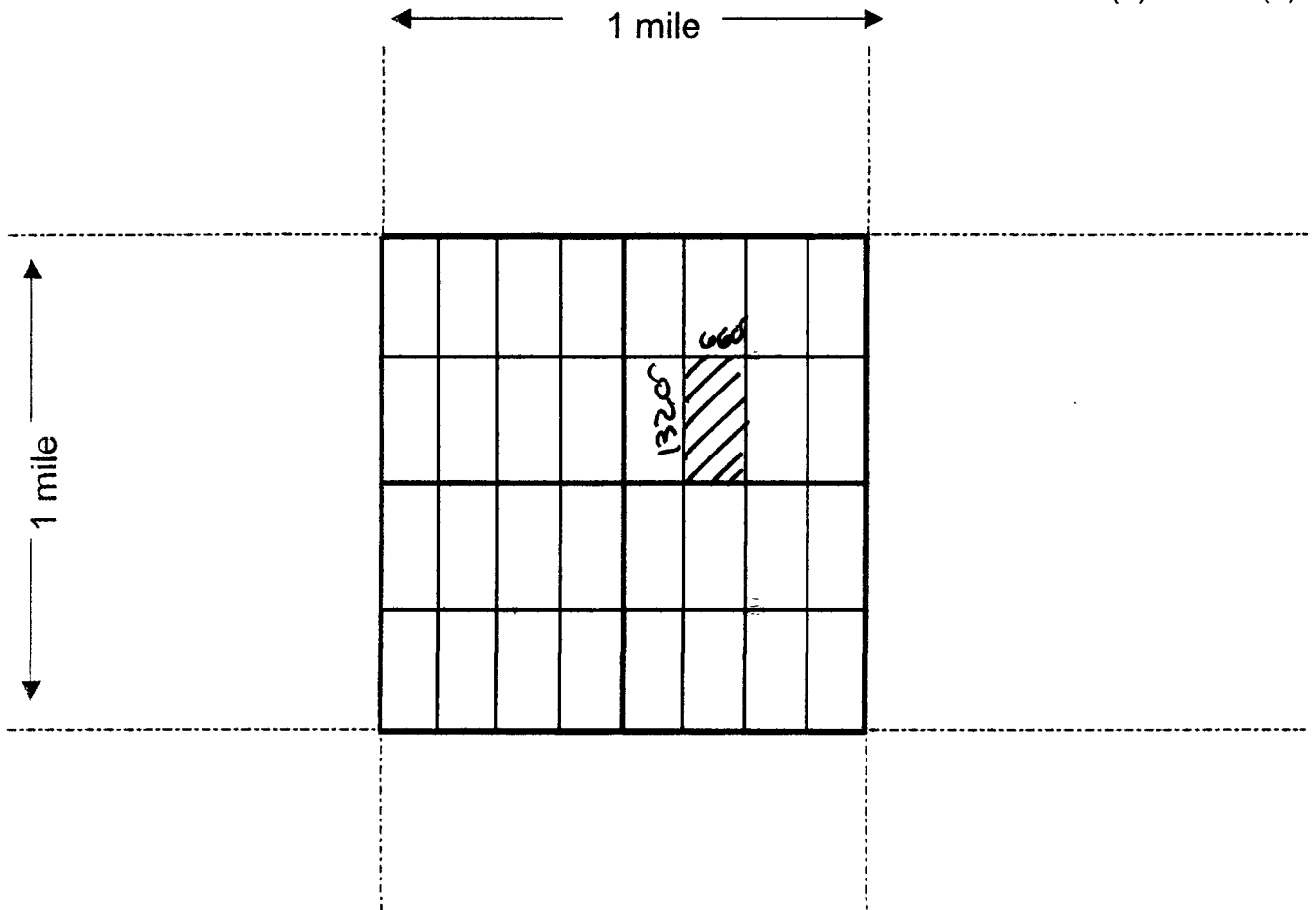
Plomosa Mining, Inc.:   
Stephen Martindale-President

Map on reverse side

AMC443720

**MINING CLAIM MAP**

Lode ( ) Placer (X)



Scale : 1" = 2000 feet



1. The above map depicts the PM-35-14 mining claim, which is located in Section (s) 35, Township 3 NORTH, Range 19 WEST, Gila & Salt Base Line Meridian,

LA PAZ County, Arizona.

2. The type of corner and location monuments used are as follows: 2"X 2" Wood Post

3. The bearings and distances in degrees and feet between claim corners are as depicted on the map.

---



County Recorder Space:

Plomosa Mining, Inc.  
518 36<sup>TH</sup> Street  
Newport Beach, CA 92663  
(410)262-9260

**LOCATION NOTICE PLACER MINING CLAIM**

RECEIVED  
BLM AZ STATE OFFICE  
2011 APR 25 P 3: 07  
PHOENIX, ARIZONA

NOTICE IS HEREBY GIVEN that the **PM-35-15** placer mining claim has been

Located by Plomosa Mining, Inc. whose current mailing address is; 518 36TH St. Newport Beach CA 92663.

The general course of the claim is north to south and is situated in La Paz County, Arizona.

This claim is 1320' feet in length and 660' feet in width. This claim runs from the location monument on which this location notice is posted. This claim is marked by four monuments, one at each corner of the claim. The location monument on which this Notice is posted is situated within:

Township 3 North, Range 19 West, Section 35, Quarter Section: W1/2 SE1/4 NE1/4

La Paz County, Arizona. Gila & Salt River Base and Meridian. This claim is 20 acres in size.

The locality of this claim with reference to some natural object or permanent monument and additional information (if any) concerning its locality is as follows: Section Marker and natural stone with wood post.

Dated and posted on the ground this 19<sup>TH</sup> day of February, 2017.

Plomosa Mining, Inc.:

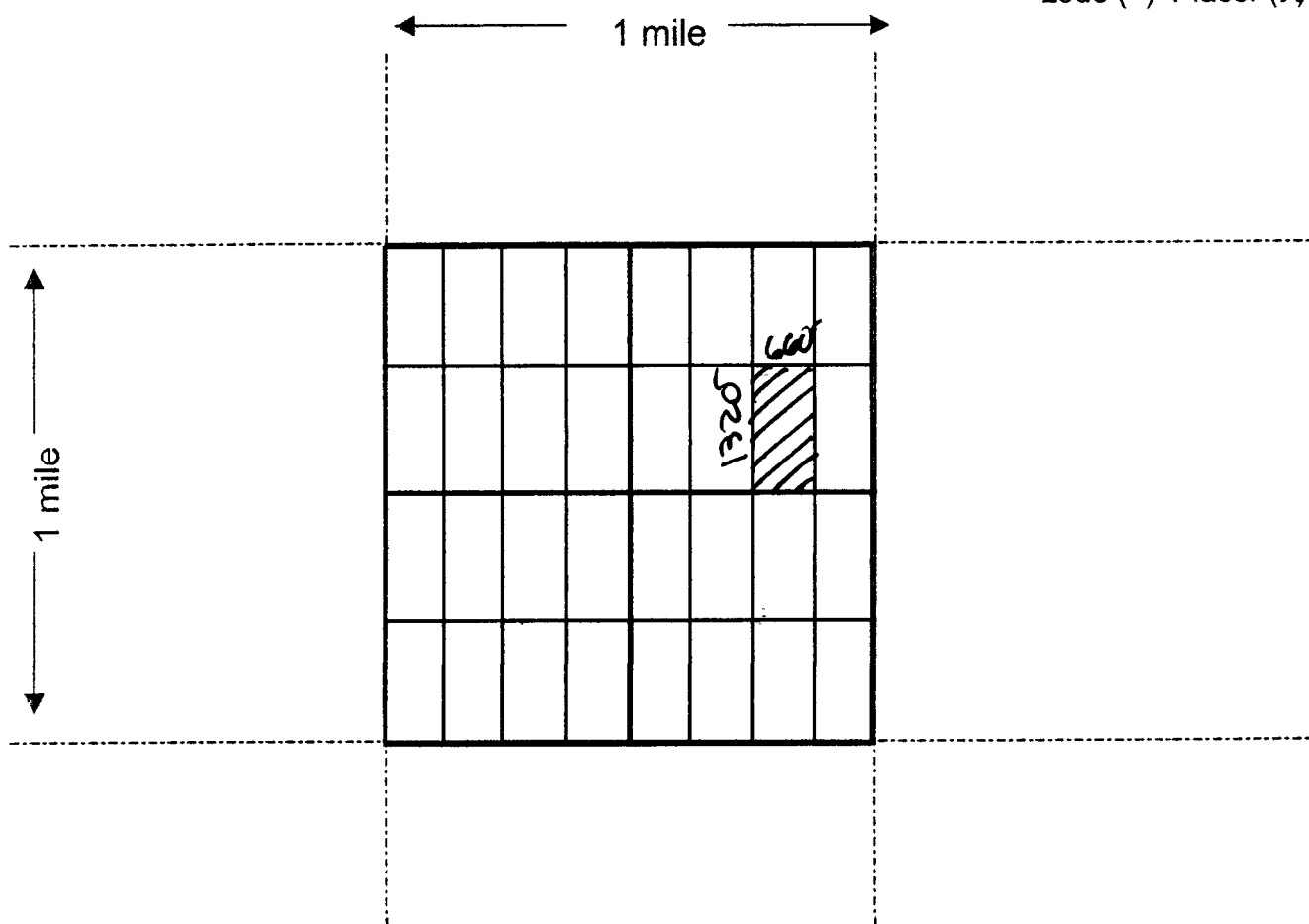
  
Stephen Martindale-President

AMC443721

Map on reverse side

**MINING CLAIM MAP**

Lode ( ) Placer (X)



Scale : 1" = 2000 feet



1. The above map depicts the PM-35- 15 mining claim, which is located in Section (s) 35, Township 3 NORTH, Range 19 WEST, Gila & Salt Base Line Meridian,

LA PAZ County, Arizona.

2. The type of corner and location monuments used are as follows: 2"X 2" Wood Post

3. The bearings and distances in degrees and feet between claim corners are as depicted on the map.

---

County Recorder Space:

Plomosa Mining, Inc.  
518 36<sup>TH</sup> Street  
Newport Beach, CA 92663  
(410)262-9260

RECEIVED  
BLM AZ STATE OFFICE  
2011 APR 25 P 3:07  
PHOENIX, ARIZONA

## LOCATION NOTICE PLACER MINING CLAIM

NOTICE IS HEREBY GIVEN that the **PM-35-16** placer mining claim has been

Located by Plomosa Mining, Inc. whose current mailing address is; 518 36TH St. Newport Beach CA 92663.

The general course of the claim is north to south and is situated in La Paz County, Arizona.

This claim is 1320' feet in length and 660' feet in width. This claim runs from the location monument on which this location notice is posted. This claim is marked by four monuments, one at each corner of the claim. The location monument on which this Notice is posted is situated within:

Township 3 North, Range 19 West, Section 35, Quarter Section: E1/2 SE1/4 NE1/4

La Paz County, Arizona. Gila & Salt River Base and Meridian. This claim is 20 acres in size.

The locality of this claim with reference to some natural object or permanent monument and additional information (if any) concerning its locality is as follows: Section Marker and natural stone with wood post.

Dated and posted on the ground this 19<sup>TH</sup> day of February, 2017.

Plomosa Mining, Inc.:

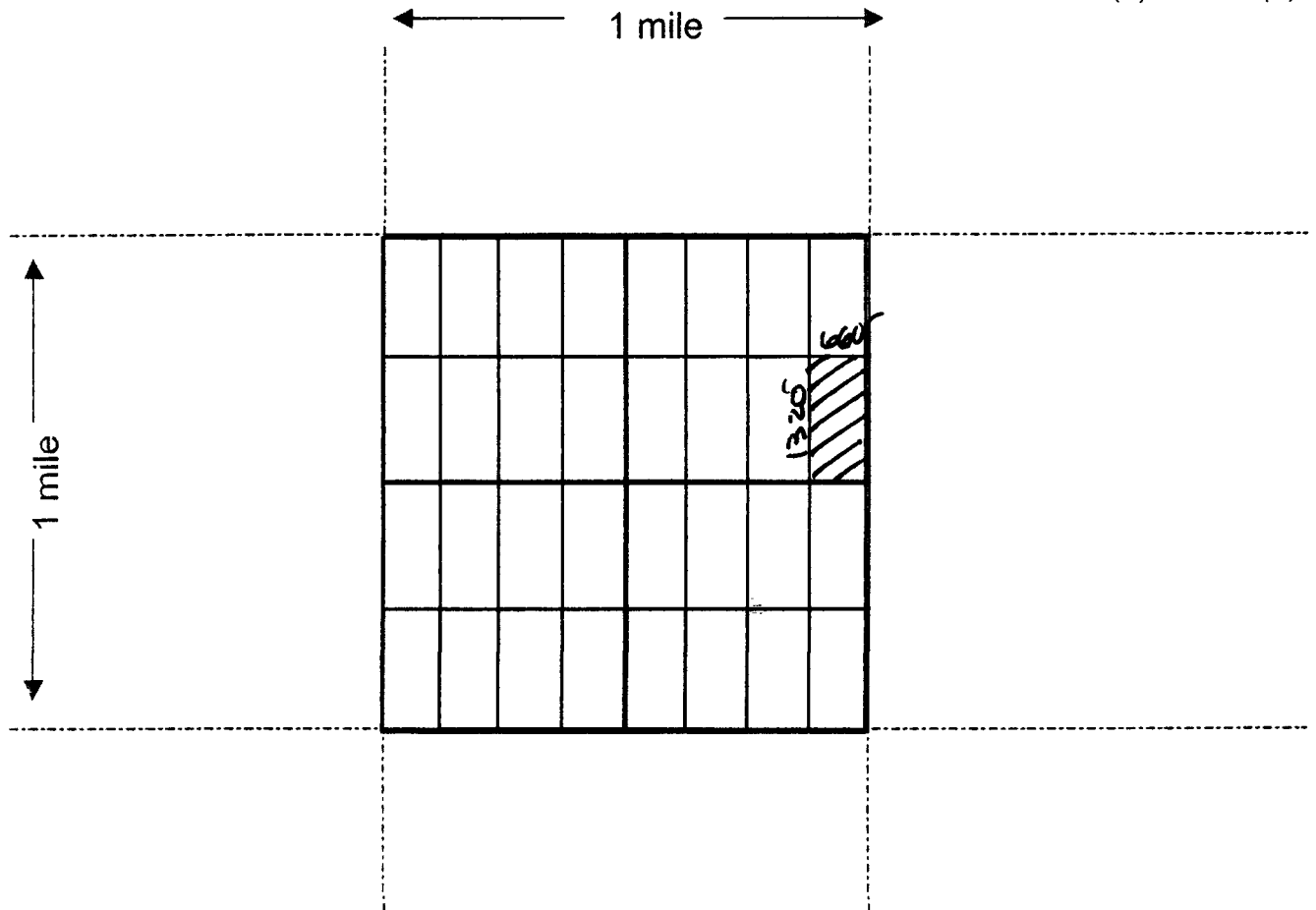
  
Stephen Martindale-President

Map on reverse side

AMC443722

**MINING CLAIM MAP**

Lode ( ) Placer (X)



Scale : 1" = 2000 feet



1. The above map depicts the PM-35-16 mining claim, which is located in Section (s) 35, Township 3 NORTH, Range 19 WEST, Gila & Salt Base Line Meridian, LA PAZ County, Arizona.

2. The type of corner and location monuments used are as follows: 2"X 2" Wood Post

3. The bearings and distances in degrees and feet between claim corners are as depicted on the map.

County Recorder Space:

Plomosa Mining, Inc.  
518 36<sup>TH</sup> Street  
Newport Beach, CA 92663  
(410)262-9260

**LOCATION NOTICE PLACER MINING CLAIM**

RECEIVED  
PLM AZ STATE OFFICE  
2017 APR 25 P 3:08  
PHOENIX, ARIZONA

NOTICE IS HEREBY GIVEN that the **PM-35-17** placer mining claim has been

Located by Plomosa Mining, Inc. whose current mailing address is; 518 36TH St. Newport Beach CA 92663.

The general course of the claim is north to south and is situated in La Paz County, Arizona.

This claim is 1320' feet in length and 660' feet in width. This claim runs from the location monument on which this location notice is posted. This claim is marked by four monuments, one at each corner of the claim. The location monument on which this Notice is posted is situated within:

Township 3 North, Range 19 West, Section 35, Quarter Section: W1/2 NW1/4 SW1/4

La Paz County, Arizona. Gila & Salt River Base and Meridian. This claim is 20 acres in size.

The locality of this claim with reference to some natural object or permanent monument and additional information (if any) concerning its locality is as follows: Section Marker and natural stone with wood post.

Dated and posted on the ground this 19<sup>TH</sup> day of February, 2017.

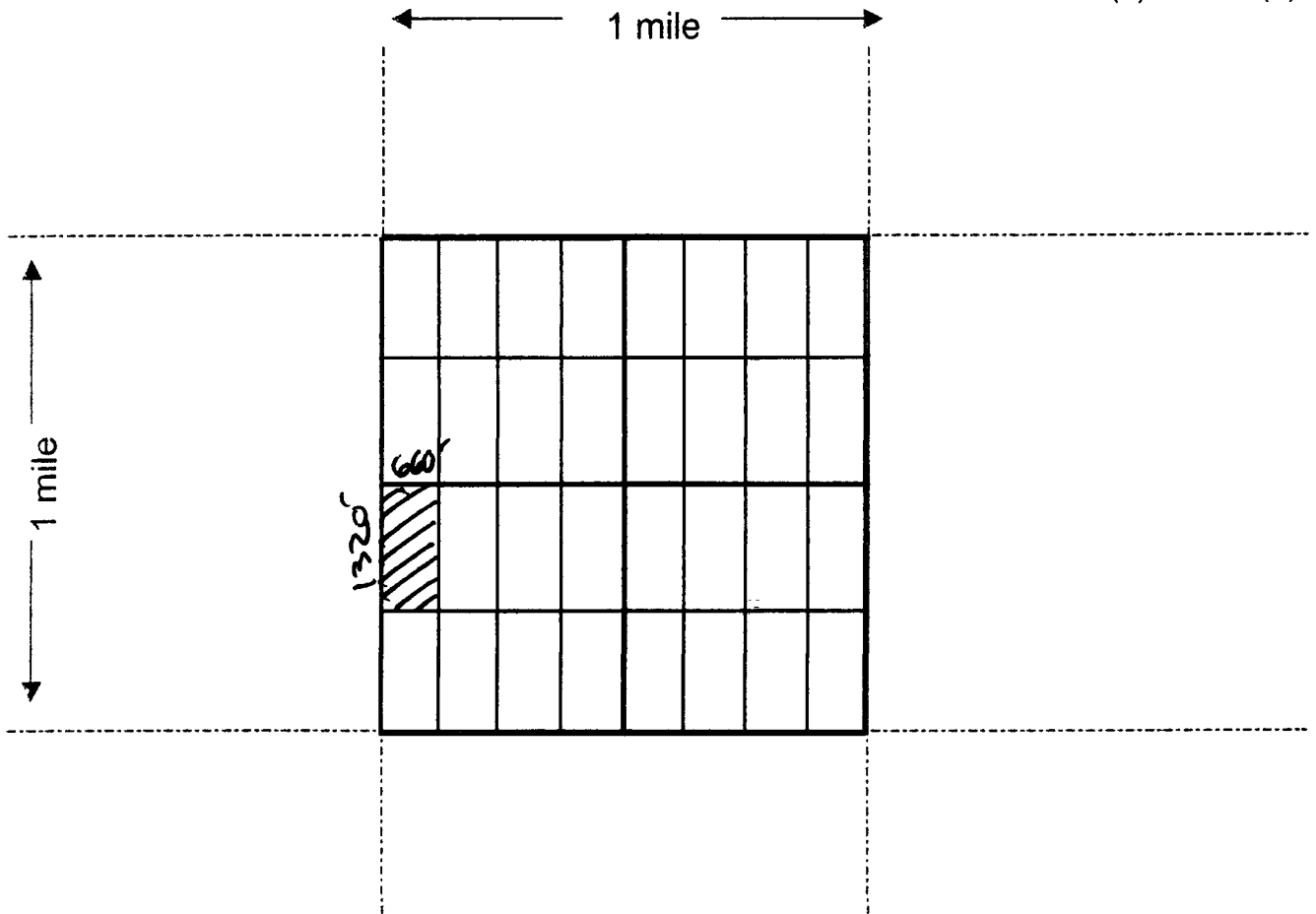
Plomosa Mining, Inc.:   
Stephen Martindale-President

AMC443723

Map on reverse side

**MINING CLAIM MAP**

Lode ( ) Placer (X)



Scale : 1" = 2000 feet



1. The above map depicts the PM-35- 17 mining claim, which is located in Section (s) 35, Township 3 NORTH, Range 19 WEST, Gila & Salt Base Line Meridian, LA PAZ County, Arizona.

2. The type of corner and location monuments used are as follows: 2"X 2" Wood Post

3. The bearings and distances in degrees and feet between claim corners are as depicted on the map.

County Recorder Space:

Plomosa Mining, Inc.  
518 36<sup>TH</sup> Street  
Newport Beach, CA 92663  
(410)262-9260

## LOCATION NOTICE PLACER MINING CLAIM

RECEIVED  
PLM AZ STATE OFFICE  
2011 APR 25 P 3:38  
PHOENIX, ARIZONA

NOTICE IS HEREBY GIVEN that the **PM-35-18** placer mining claim has been  
located by Plomosa Mining, Inc. whose current mailing address is; 518 36TH St. Newport Beach CA 92663.

The general course of the claim is north to south and is situated in La Paz County, Arizona.

This claim is 1320' feet in length and 660' feet in width. This claim runs from the location monument on which this location notice is posted. This claim is marked by four monuments, one at each corner of the claim. The location monument on which this Notice is posted is situated within:

Township 3 North, Range 19 West, Section 35, Quarter Section: E1/2 NW1/4 SW1/4

La Paz County, Arizona. Gila & Salt River Base and Meridian. This claim is 20 acres in size.

The locality of this claim with reference to some natural object or permanent monument and additional information (if any) concerning its locality is as follows: Section Marker and natural stone with wood post.

Dated and posted on the ground this 19<sup>TH</sup> day of February, 2017.

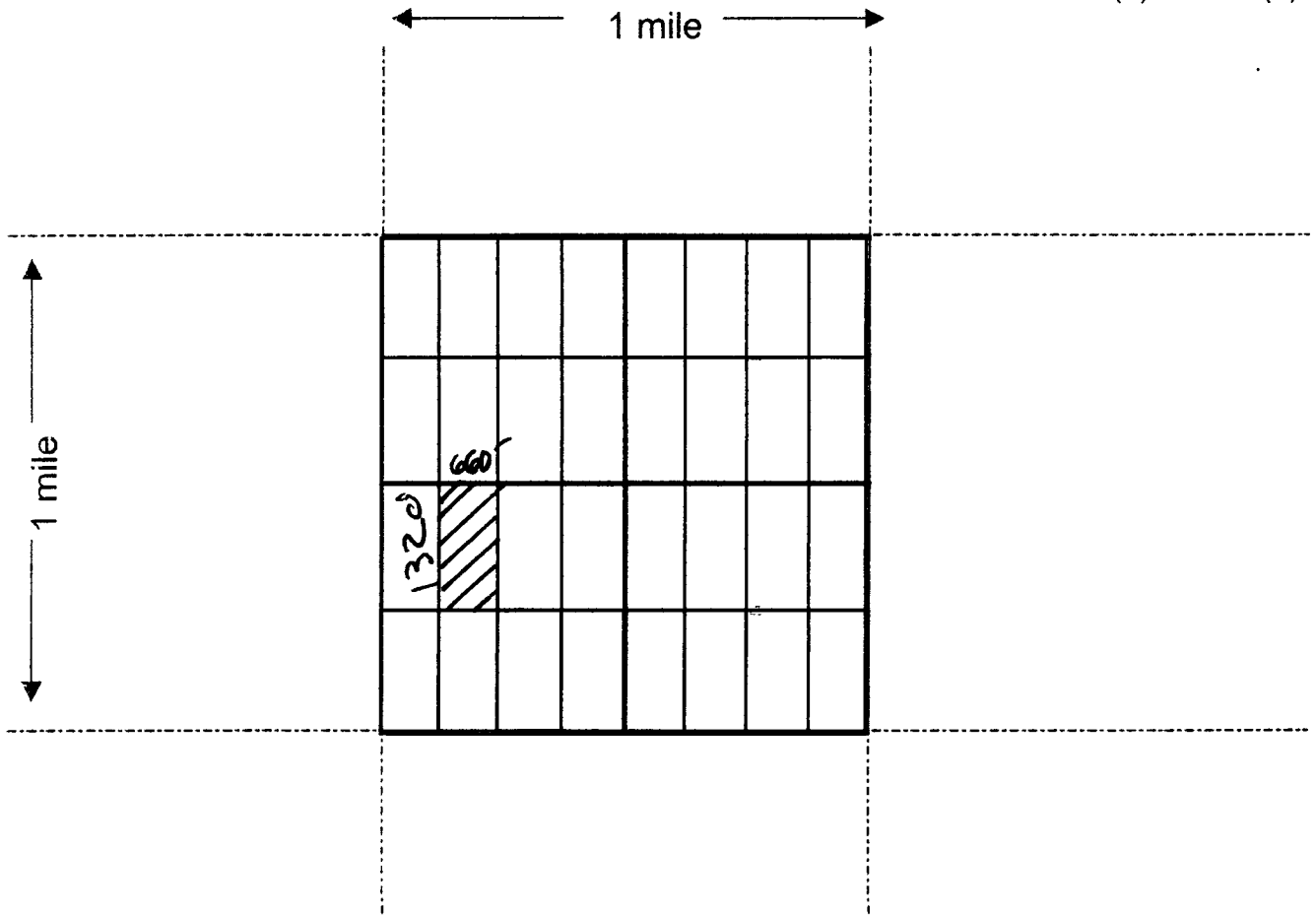
Plomosa Mining, Inc.:   
Stephen Martindale-President

AMC443724

Map on reverse side

**MINING CLAIM MAP**

Lode ( ) Placer (X)



Scale : 1" = 2000 feet



1. The above map depicts the PM-35- 18 mining claim, which is located in Section (s) 35, Township 3 NORTH, Range 19 WEST, Gila & Salt Base Line Meridian, LA PAZ County, Arizona.

2. The type of corner and location monuments used are as follows: 2"X 2" Wood Post

3. The bearings and distances in degrees and feet between claim corners are as depicted on the map.

\_\_\_\_\_

\_\_\_\_\_



County Recorder Space:

Plomosa Mining, Inc.  
518 36<sup>TH</sup> Street  
Newport Beach, CA 92663  
(410)262-9260

**LOCATION NOTICE PLACER MINING CLAIM**

RECEIVED  
PLM AZ STATE OFFICE  
2017 APR 25 P 3:08  
PHOENIX, ARIZONA

NOTICE IS HEREBY GIVEN that the **PM-35-19** placer mining claim has been

Located by Plomosa Mining, Inc. whose current mailing address is; 518 36TH St. Newport Beach CA 92663.

The general course of the claim is north to south and is situated in La Paz County, Arizona.

This claim is 1320' feet in length and 660' feet in width. This claim runs from the location monument on which this location notice is posted. This claim is marked by four monuments, one at each corner of the claim. The location monument on which this Notice is posted is situated within:

Township 3 North, Range 19 West, Section 35, Quarter Section: W1/2 NE1/4 SW1/4

La Paz County, Arizona. Gila & Salt River Base and Meridian. This claim is 20 acres in size.

The locality of this claim with reference to some natural object or permanent monument and additional information (if any) concerning its locality is as follows: Section Marker and natural stone with wood post.

Dated and posted on the ground this 19<sup>TH</sup> day of February, 2017.

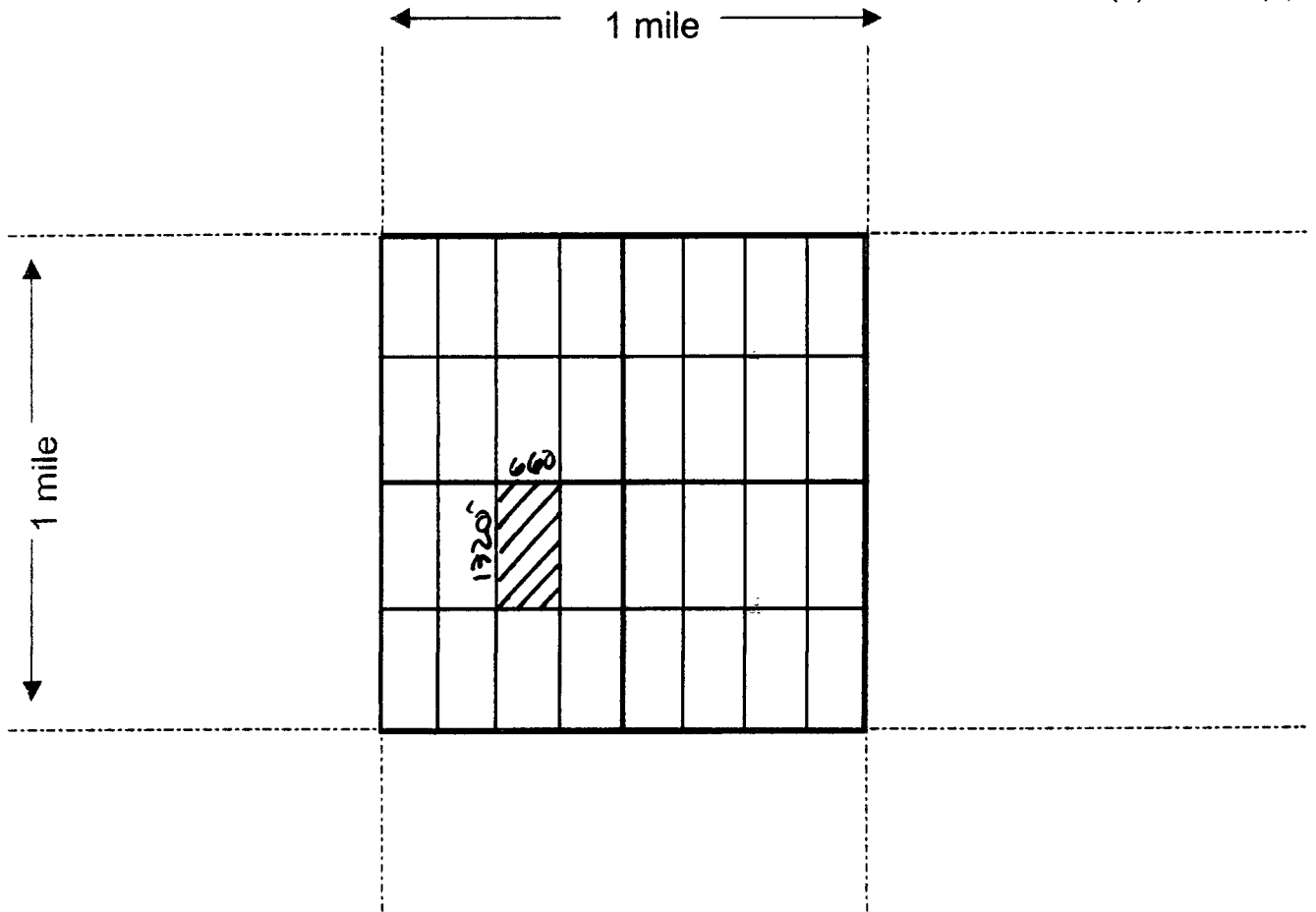
Plomosa Mining, Inc.:   
Stephen Martindale-President

Map on reverse side

AMC443725

**MINING CLAIM MAP**

Lode ( ) Placer (X)



Scale : 1" = 2000 feet



1. The above map depicts the PM-35- 19 mining claim, which is located in Section (s) 35, Township 3 NORTH, Range 19 WEST, Gila & Salt Base Line Meridian, LA PAZ County, Arizona.

2. The type of corner and location monuments used are as follows: 2"X 2" Wood Post

3. The bearings and distances in degrees and feet between claim corners are as depicted on the map.

County Recorder Space:

Plomosa Mining, Inc.  
518 36<sup>TH</sup> Street  
Newport Beach, CA 92663  
(410)262-9260

## LOCATION NOTICE PLACER MINING CLAIM

RECEIVED  
BLM AZ STATE OFFICE  
2017 APR 25 P 3:00  
PHOENIX, ARIZONA

NOTICE IS HEREBY GIVEN that the **PM-35-20** placer mining claim has been  
Located by Plomosa Mining, Inc. whose current mailing address is; 518 36TH St. Newport Beach CA 92663.

The general course of the claim is north to south and is situated in La Paz County, Arizona.

This claim is 1320' feet in length and 660' feet in width. This claim runs from the location monument on which this location notice is posted. This claim is marked by four monuments, one at each corner of the claim. The location monument on which this Notice is posted is situated within:

Township 3 North, Range 19 West, Section 35, Quarter Section: E1/2 NE1/4 SW1/4

La Paz County, Arizona. Gila & Salt River Base and Meridian. This claim is 20 acres in size.

The locality of this claim with reference to some natural object or permanent monument and additional information (if any) concerning its locality is as follows: Section Marker and natural stone with wood post.

Dated and posted on the ground this 19<sup>TH</sup> day of February, 2017.

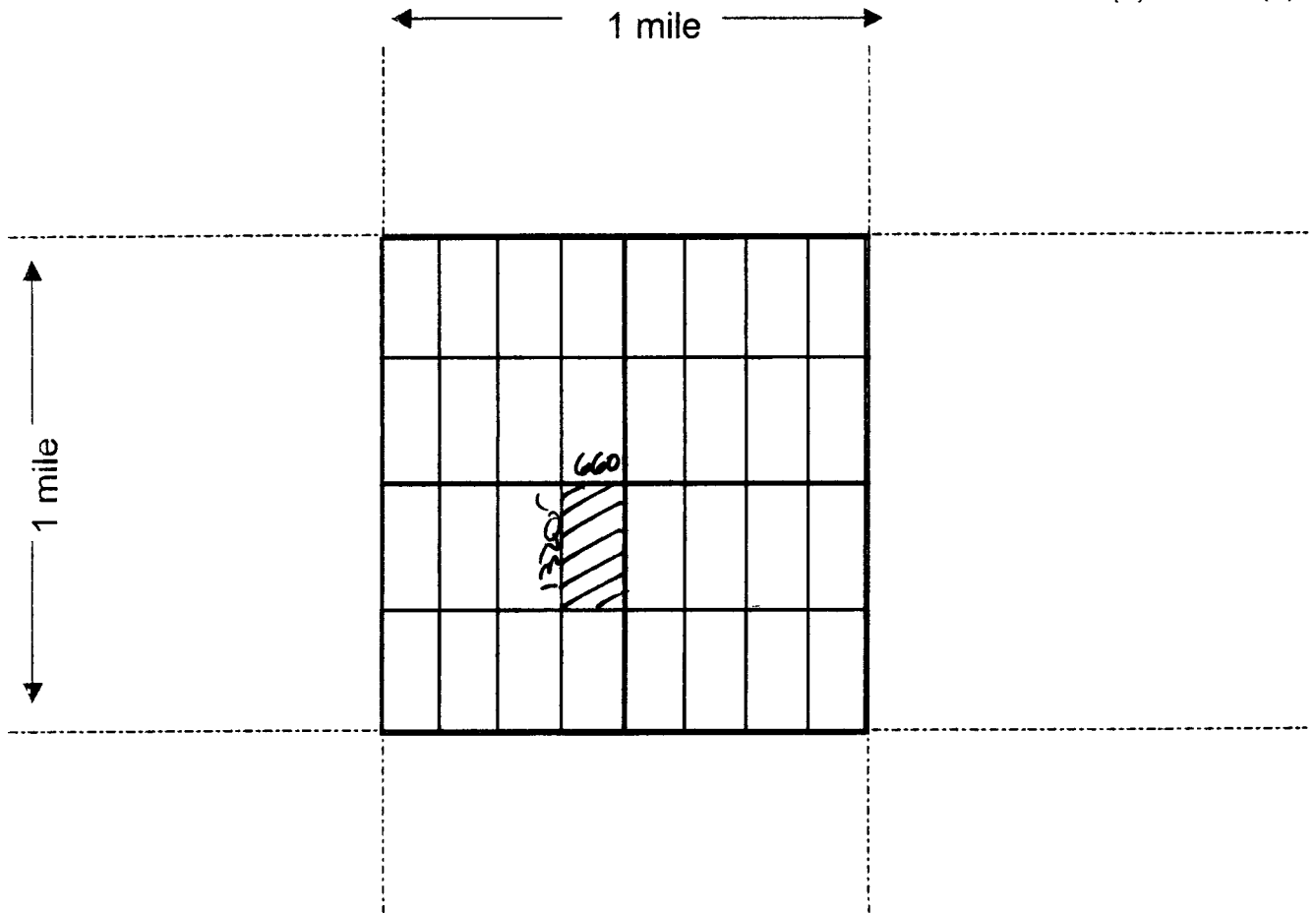
Plomosa Mining, Inc.:   
Stephen Martindale-President

Map on reverse side

AMC443726

**MINING CLAIM MAP**

Lode ( ) Placer (X)



Scale : 1" = 2000 feet



1. The above map depicts the PM-35- 20 mining claim, which is located in Section (s) 35, Township 3 NORTH, Range 19 WEST, Gila & Salt Base Line Meridian,

LA PAZ County, Arizona.

2. The type of corner and location monuments used are as follows: 2"X 2" Wood Post

3. The bearings and distances in degrees and feet between claim corners are as depicted on the map.

---

---

County Recorder Space:

Plomosa Mining, Inc.  
518 36<sup>TH</sup> Street  
Newport Beach, CA 92663  
(410)262-9260

## LOCATION NOTICE PLACER MINING CLAIM

RECEIVED  
BLM AZ STATE OFFICE  
2017 APR 25 P 3:00  
PHOENIX, ARIZONA

NOTICE IS HEREBY GIVEN that the **PM-35-21** placer mining claim has been  
Located by Plomosa Mining, Inc. whose current mailing address is; 518 36TH St. Newport Beach CA 92663.

The general course of the claim is north to south and is situated in La Paz County, Arizona.

This claim is 1320' feet in length and 660' feet in width. This claim runs from the location monument on which this location notice is posted. This claim is marked by four monuments, one at each corner of the claim. The location monument on which this Notice is posted is situated within:

Township 3 North, Range 19 West, Section 35, Quarter Section: W1/2 SW1/4 SW1/4

La Paz County, Arizona. Gila & Salt River Base and Meridian. This claim is 20 acres in size.

The locality of this claim with reference to some natural object or permanent monument and additional information (if any) concerning its locality is as follows: Section Marker and natural stone with wood post.

Dated and posted on the ground this 19<sup>TH</sup> day of February, 2017.

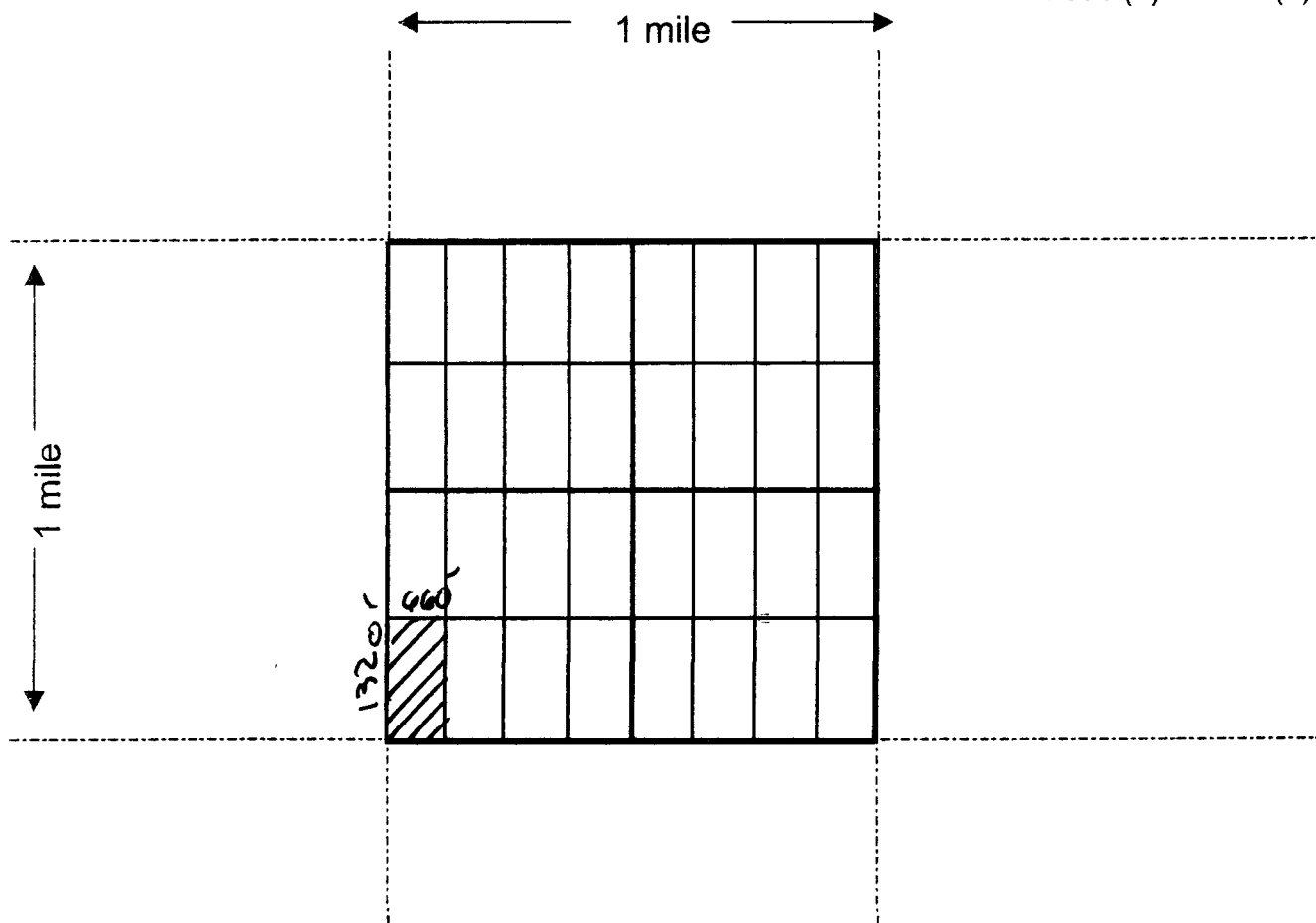
Plomosa Mining, Inc.:   
Stephen Martindale-President

AMC443727

Map on reverse side

**MINING CLAIM MAP**

Lode ( ) Placer (X)



Scale : 1" = 2000 feet



1. The above map depicts the PM-35-21 mining claim, which is located in Section (s) 35, Township 3 NORTH, Range 19 WEST, Gila & Salt Base Line Meridian, LA PAZ County, Arizona.

2. The type of corner and location monuments used are as follows: 2"X 2" Wood Post

3. The bearings and distances in degrees and feet between claim corners are as depicted on the map.

County Recorder Space:

Plomosa Mining, Inc.  
518 36<sup>TH</sup> Street  
Newport Beach, CA 92663  
(410)262-9260

**LOCATION NOTICE PLACER MINING CLAIM**

RECEIVED  
PLM AZ STATE OFFICE  
2017 APR 25 P 3:08  
PHOENIX, ARIZONA

NOTICE IS HEREBY GIVEN that the **PM-35-24** placer mining claim has been

Located by Plomosa Mining, Inc. whose current mailing address is; 518 36TH St. Newport Beach CA 92663.

The general course of the claim is north to south and is situated in La Paz County, Arizona.


This claim is 1320' feet in length and 660' feet in width. This claim runs from the location monument on which this location notice is posted. This claim is marked by four monuments, one at each corner of the claim. The location monument on which this Notice is posted is situated within:

Township 3 North, Range 19 West, Section 35, Quarter Section: E1/2 SE1/4 SW1/4

La Paz County, Arizona. Gila & Salt River Base and Meridian. This claim is 20 acres in size.

The locality of this claim with reference to some natural object or permanent monument and additional information (if any) concerning its locality is as follows: Section Marker and natural stone with wood post.

Dated and posted on the ground this 19<sup>TH</sup> day of February, 2017.

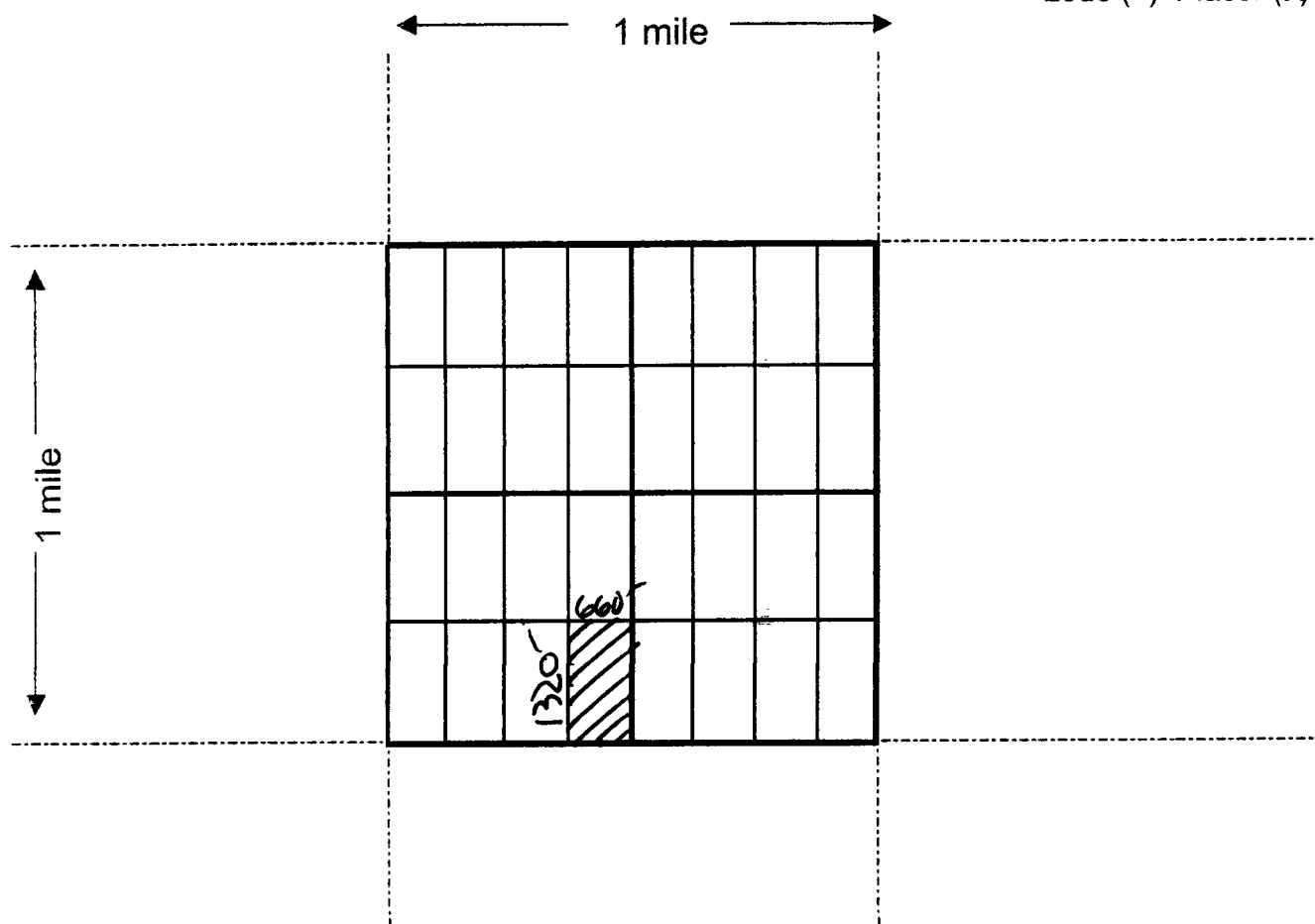
Plomosa Mining, Inc.:   
Stephen Martindale-President

AMC443730

Map on reverse side

**MINING CLAIM MAP**

Lode ( ) Placer (X)



Scale : 1" = 2000 feet



1. The above map depicts the PM-35- 24 mining claim, which is located in Section (s) 35, Township 3 NORTH, Range 19 WEST, Gila & Salt Base Line Meridian, LA PAZ County, Arizona.

2. The type of corner and location monuments used are as follows: 2"X 2" Wood Post

3. The bearings and distances in degrees and feet between claim corners are as depicted on the map.



County Recorder Space:

Plomosa Mining, Inc.  
518 36<sup>TH</sup> Street  
Newport Beach, CA 92663  
(410)262-9260

**LOCATION NOTICE PLACER MINING CLAIM**

RECEIVED  
BLM AZ STATE OFFICE  
2011 APR 25 P 3: 08  
PHOENIX, ARIZONA

NOTICE IS HEREBY GIVEN that the **PM-35-25** placer mining claim has been

Located by Plomosa Mining, Inc. whose current mailing address is; 518 36TH St. Newport Beach CA 92663.

The general course of the claim is north to south and is situated in La Paz County, Arizona.

This claim is 1320' feet in length and 660' feet in width. This claim runs from the location monument on which this location notice is posted. This claim is marked by four monuments, one at each corner of the claim. The location monument on which this Notice is posted is situated within:


Township 3 North, Range 19 West, Section 35, Quarter Section: W1/2 NW1/4 SE1/4

La Paz County, Arizona. Gila & Salt River Base and Meridian. This claim is 20 acres in size.

The locality of this claim with reference to some natural object or permanent monument and additional information (if any) concerning its locality is as follows: Section Marker and natural stone with wood post.

Dated and posted on the ground this 19<sup>TH</sup> day of February, 2017.

Plomosa Mining, Inc.:

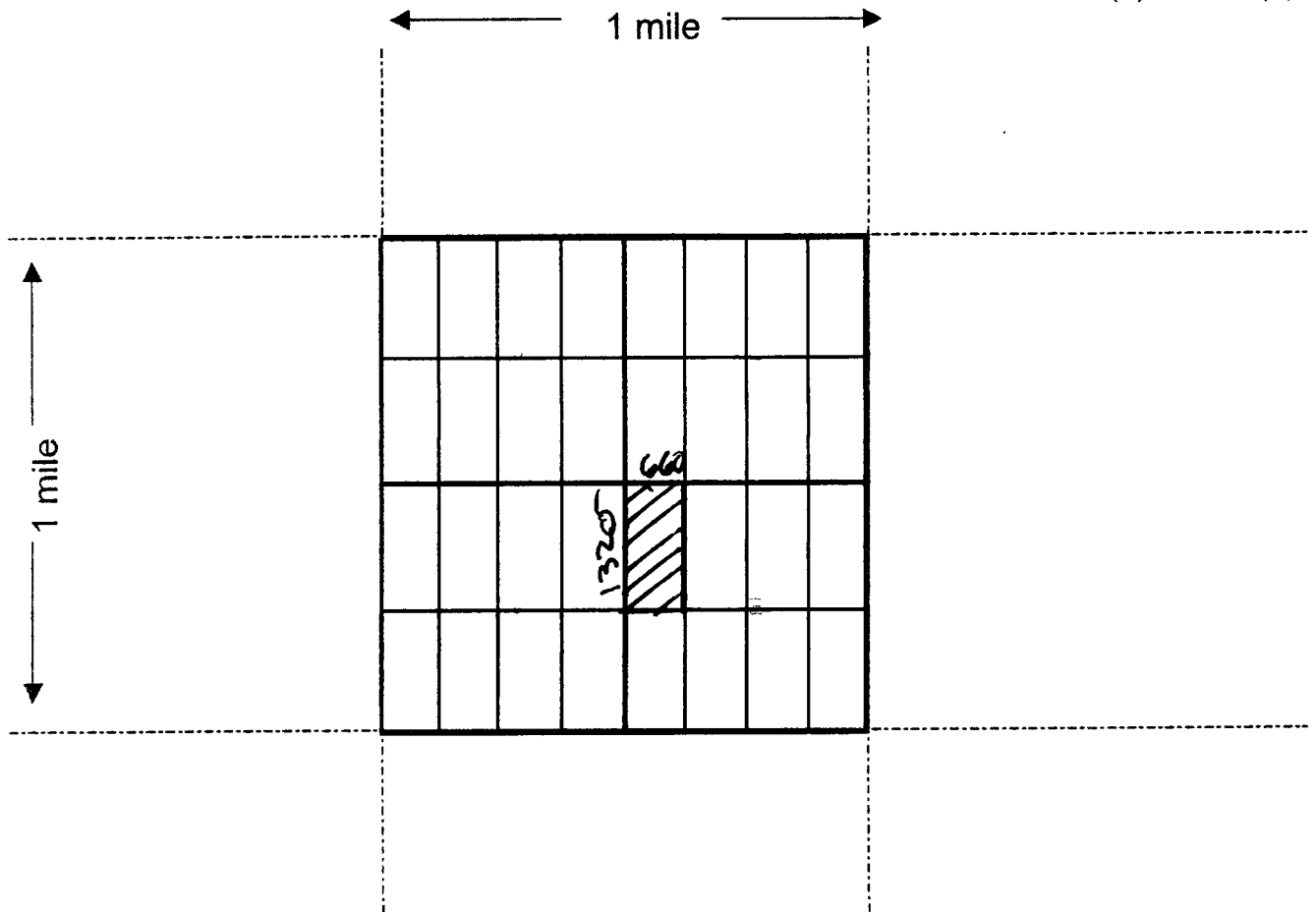
  
\_\_\_\_\_  
Stephen Martindale-President

AMC443731

Map on reverse side

**MINING CLAIM MAP**

Lode ( ) Placer (X)



Scale : 1" = 2000 feet



1. The above map depicts the PM-35-25 mining claim, which is located in Section (s) 35, Township 3 NORTH, Range 19 WEST, Gila & Salt Base Line Meridian, LA PAZ County, Arizona.

2. The type of corner and location monuments used are as follows: 2"X 2" Wood Post

3. The bearings and distances in degrees and feet between claim corners are as depicted on the map.

---

County Recorder Space:

Plomosa Mining, Inc.  
518 36<sup>TH</sup> Street  
Newport Beach, CA 92663  
(410)262-9260

**LOCATION NOTICE PLACER MINING CLAIM**

RECEIVED  
PLM AZ STATE OFFICE  
2017 APR 25 P 3: 08  
PHOENIX, ARIZONA

NOTICE IS HEREBY GIVEN that the **PM-35-26** placer mining claim has been

Located by Plomosa Mining, Inc. whose current mailing address is; 518 36TH St. Newport Beach CA 92663.

The general course of the claim is north to south and is situated in La Paz County, Arizona.


This claim is 1320' feet in length and 660' feet in width. This claim runs from the location monument on which this location notice is posted. This claim is marked by four monuments, one at each corner of the claim. The location monument on which this Notice is posted is situated within:

Township 3 North, Range 19 West, Section 35, Quarter Section: E1/2 NW1/4 SE1/4

La Paz County, Arizona. Gila & Salt River Base and Meridian. This claim is 20 acres in size.

The locality of this claim with reference to some natural object or permanent monument and additional information (if any) concerning its locality is as follows: Section Marker and natural stone with wood post.

Dated and posted on the ground this 19<sup>TH</sup> day of February, 2017.

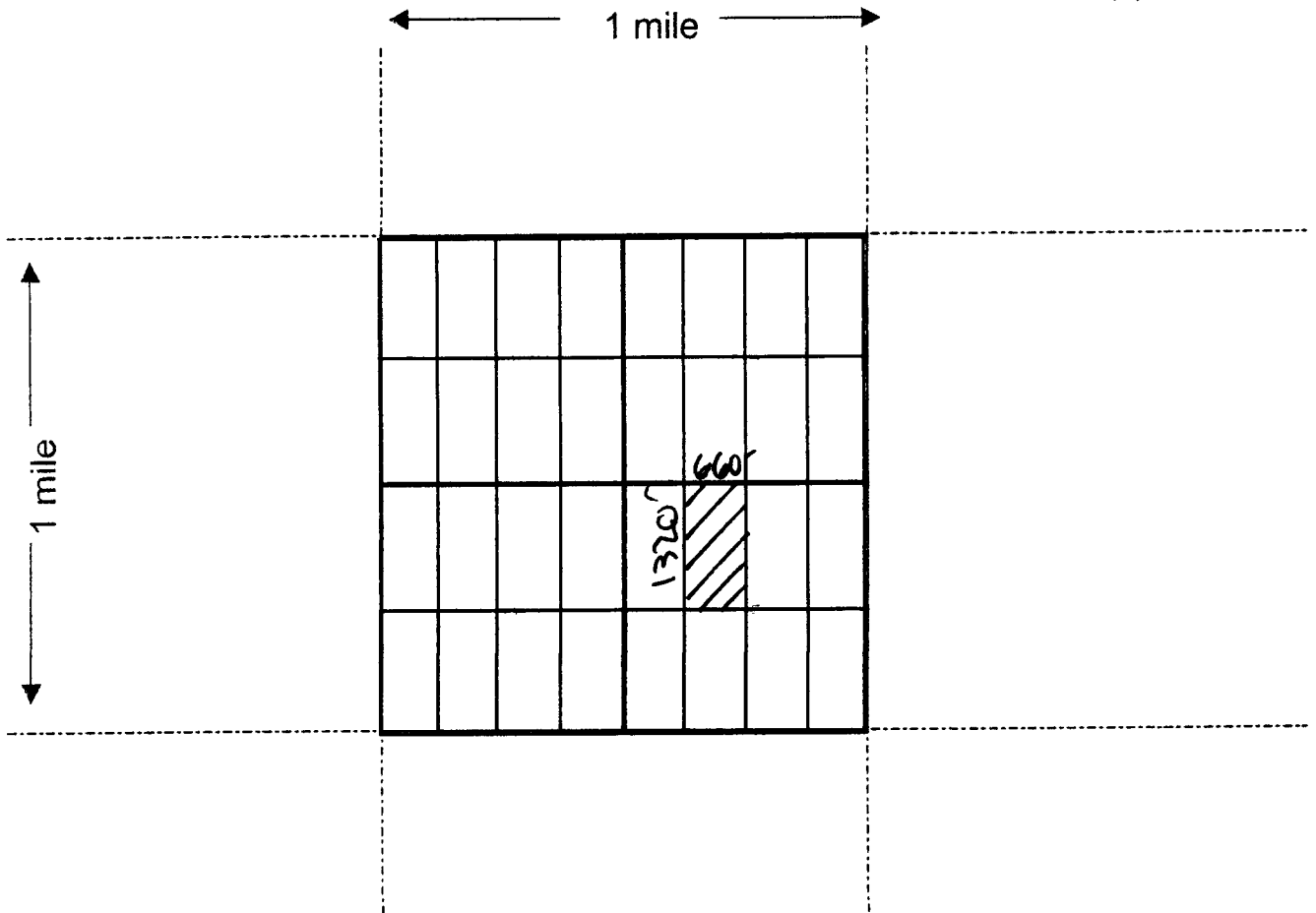
Plomosa Mining, Inc.:   
Stephen Martindale-President

AMC443732

Map on reverse side

**MINING CLAIM MAP**

Lode ( ) Placer (X)



Scale : 1" = 2000 feet



1. The above map depicts the PM-35-26 mining claim, which is located in Section (s) 35, Township 3 NORTH, Range 19 WEST, Gila & Salt Base Line Meridian, LA PAZ County, Arizona.

2. The type of corner and location monuments used are as follows: 2"X 2" Wood Post

3. The bearings and distances in degrees and feet between claim corners are as depicted on the map.

County Recorder Space:

Plomosa Mining, Inc.  
518 36<sup>TH</sup> Street  
Newport Beach, CA 92663  
(410)262-9260

---

**LOCATION NOTICE PLACER MINING CLAIM**

RECEIVED  
BLM AZ STATE OFFICE  
2017 APR 25 P 3: 08  
PHOENIX, ARIZONA

NOTICE IS HEREBY GIVEN that the **PM-35-27** placer mining claim has been

Located by Plomosa Mining, Inc. whose current mailing address is; 518 36TH St. Newport Beach CA 92663.

The general course of the claim is north to south and is situated in La Paz County, Arizona.

This claim is 1320' feet in length and 660' feet in width. This claim runs from the location monument on which this location notice is posted. This claim is marked by four monuments, one at each corner of the claim. The location monument on which this Notice is posted is situated within:

Township 3 North, Range 19 West, Section 35, Quarter Section: W1/2 NE1/4 SE1/4

La Paz County, Arizona. Gila & Salt River Base and Meridian. This claim is 20 acres in size.

---

The locality of this claim with reference to some natural object or permanent monument and additional information (if any) concerning its locality is as follows: Section Marker and natural stone with wood post.

Dated and posted on the ground this 19<sup>TH</sup> day of February, 2017.

Plomosa Mining, Inc.:



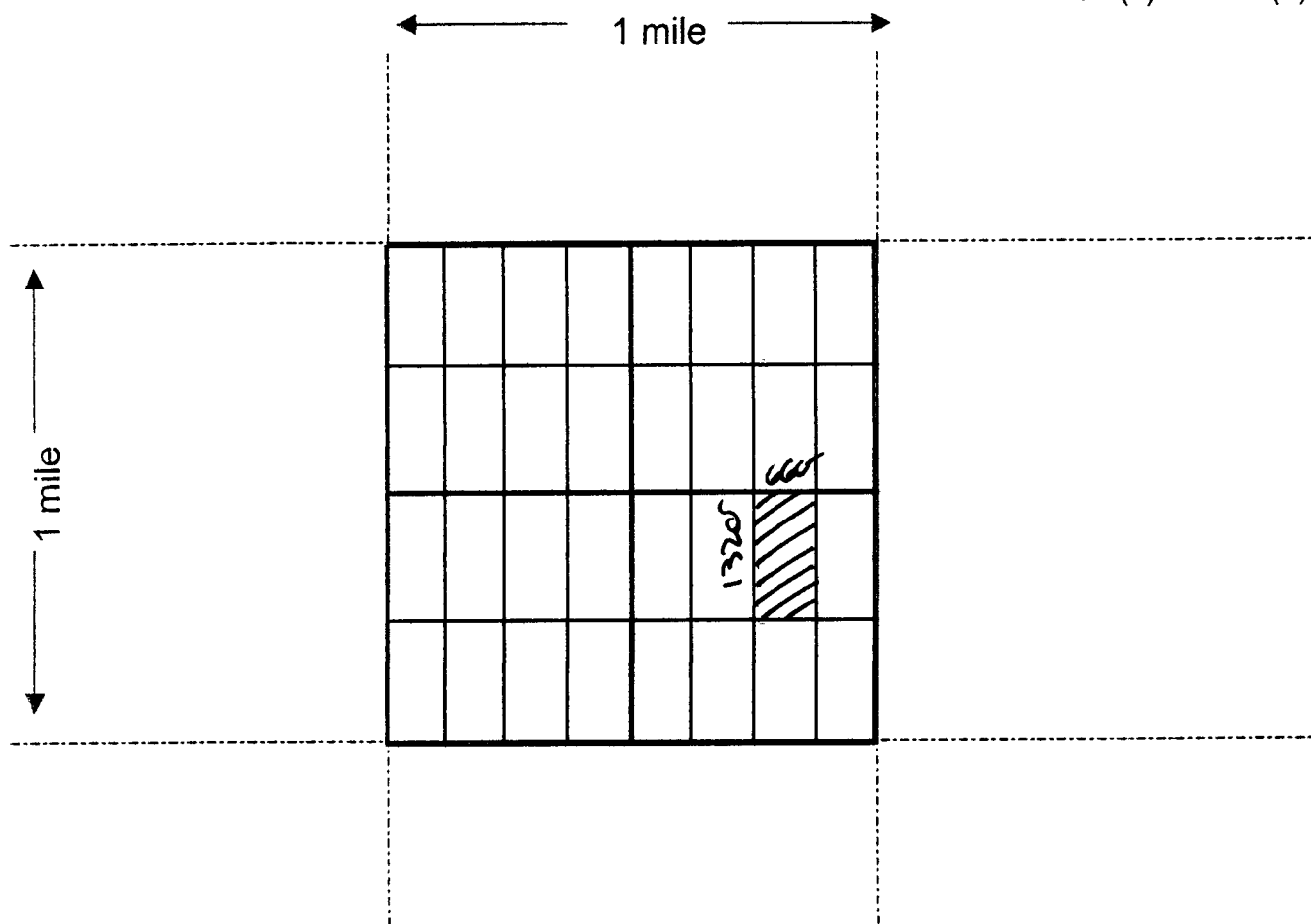
Stephen Martindale-President

AMC443733

Map on reverse side

**MINING CLAIM MAP**

Lode ( ) Placer (X)



Scale : 1" = 2000 feet

1. The above map depicts the PM-35-27 mining claim, which is located in Section (s) 35, Township 3 NORTH, Range 19 WEST, Gila & Salt Base Line Meridian, LA PAZ County, Arizona.

2. The type of corner and location monuments used are as follows: 2"X 2" Wood Post

3. The bearings and distances in degrees and feet between claim corners are as depicted on the map.

County Recorder Space:

Plomosa Mining, Inc.  
518 36<sup>TH</sup> Street  
Newport Beach, CA 92663  
(410)262-9260

**LOCATION NOTICE PLACER MINING CLAIM**

RECEIVED  
BLM AZ STATE OFFICE  
2011 APR 25 P 3: 08  
PHOENIX, ARIZONA

NOTICE IS HEREBY GIVEN that the **PM-35-28** placer mining claim has been

Located by Plomosa Mining, Inc. whose current mailing address is; 518 36TH St. Newport Beach CA 92663.

The general course of the claim is north to south and is situated in La Paz County, Arizona.

This claim is 1320' feet in length and 660' feet in width. This claim runs from the location monument on which this location notice is posted. This claim is marked by four monuments, one at each corner of the claim. The location monument on which this Notice is posted is situated within:

Township 3 North, Range 19 West, Section 35, Quarter Section: E1/2 NE1/4 SE1/4

La Paz County, Arizona. Gila & Salt River Base and Meridian. This claim is 20 acres in size.

The locality of this claim with reference to some natural object or permanent monument and additional information (if any) concerning its locality is as follows: Section Marker and natural stone with wood post.

Dated and posted on the ground this 19<sup>TH</sup> day of February, 2017.

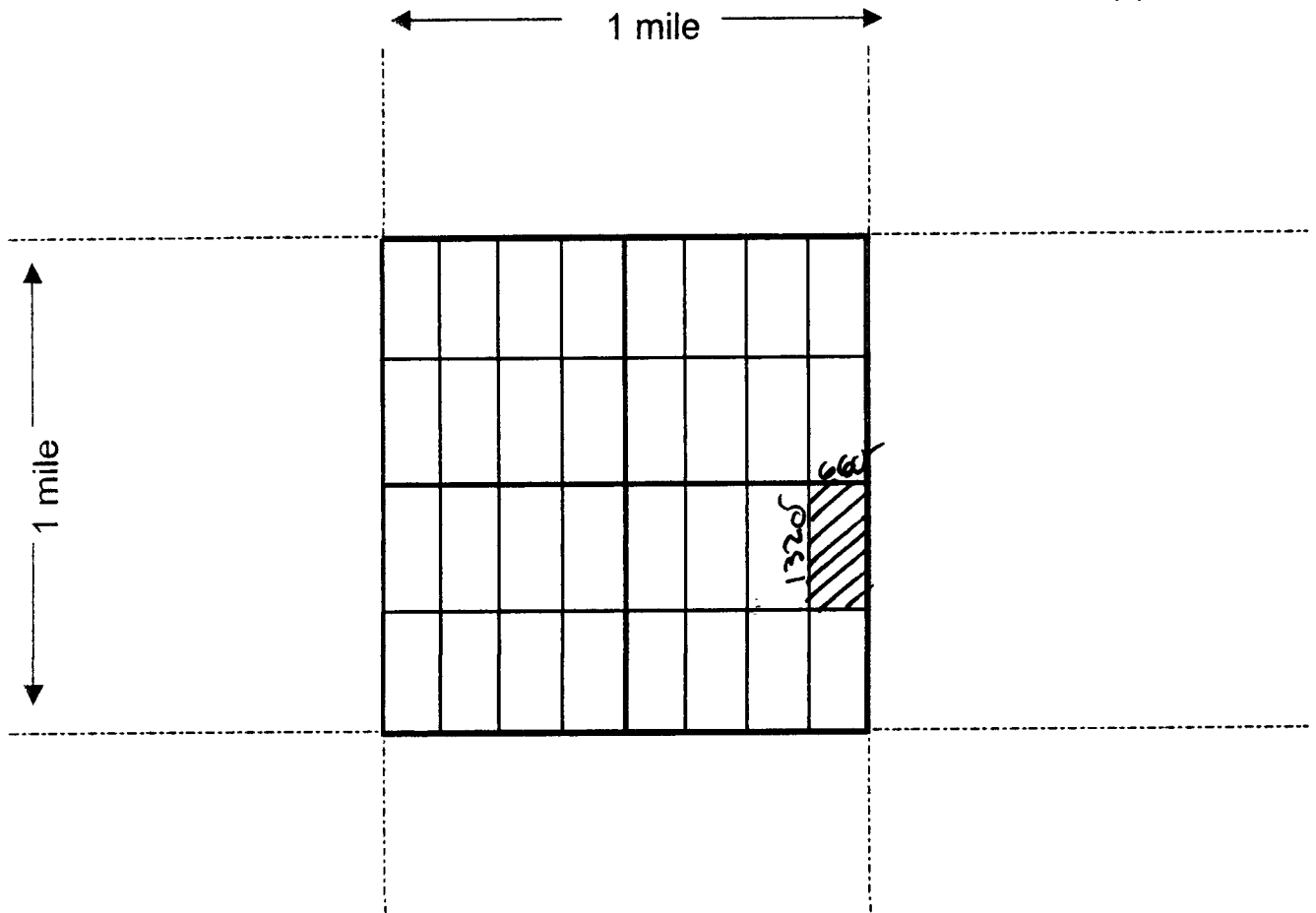
Plomosa Mining, Inc.:   
Stephen Martindale-President

AMC443734

Map on reverse side

MINING CLAIM MAP

Lode ( ) Placer (X)



Scale : 1" = 2000 feet

1. The above map depicts the PM-35- 28 mining claim, which is located in Section (s) 35, Township 3 NORTH, Range 19 WEST, Gila & Salt Base Line Meridian, LA PAZ County, Arizona.

2. The type of corner and location monuments used are as follows: 2"X 2" Wood Post

3. The bearings and distances in degrees and feet between claim corners are as depicted on the map.



County Recorder Space:

Plomosa Mining, Inc.  
518 36<sup>TH</sup> Street  
Newport Beach, CA 92663  
(410)262-9260

---

**LOCATION NOTICE PLACER MINING CLAIM**

RECEIVED  
BLM AZ STATE OFFICE  
2017 APR 25 P 3: 08  
PHOENIX, ARIZONA

NOTICE IS HEREBY GIVEN that the **PM-35-29** placer mining claim has been

Located by Plomosa Mining, Inc. whose current mailing address is; 518 36TH St. Newport Beach CA 92663.

The general course of the claim is north to south and is situated in La Paz County, Arizona.

This claim is 1320' feet in length and 660' feet in width. This claim runs from the location monument on which this location notice is posted. This claim is marked by four monuments, one at each corner of the claim. The location monument on which this Notice is posted is situated within:

Township 3 North, Range 19 West, Section 35, Quarter Section: W1/2 SW1/4 SE1/4

La Paz County, Arizona. Gila & Salt River Base and Meridian. This claim is 20 acres in size.

---

The locality of this claim with reference to some natural object or permanent monument and additional information (if any) concerning its locality is as follows: Section Marker and natural stone with wood post.

Dated and posted on the ground this 19<sup>TH</sup> day of February, 2017.

Plomosa Mining, Inc.:

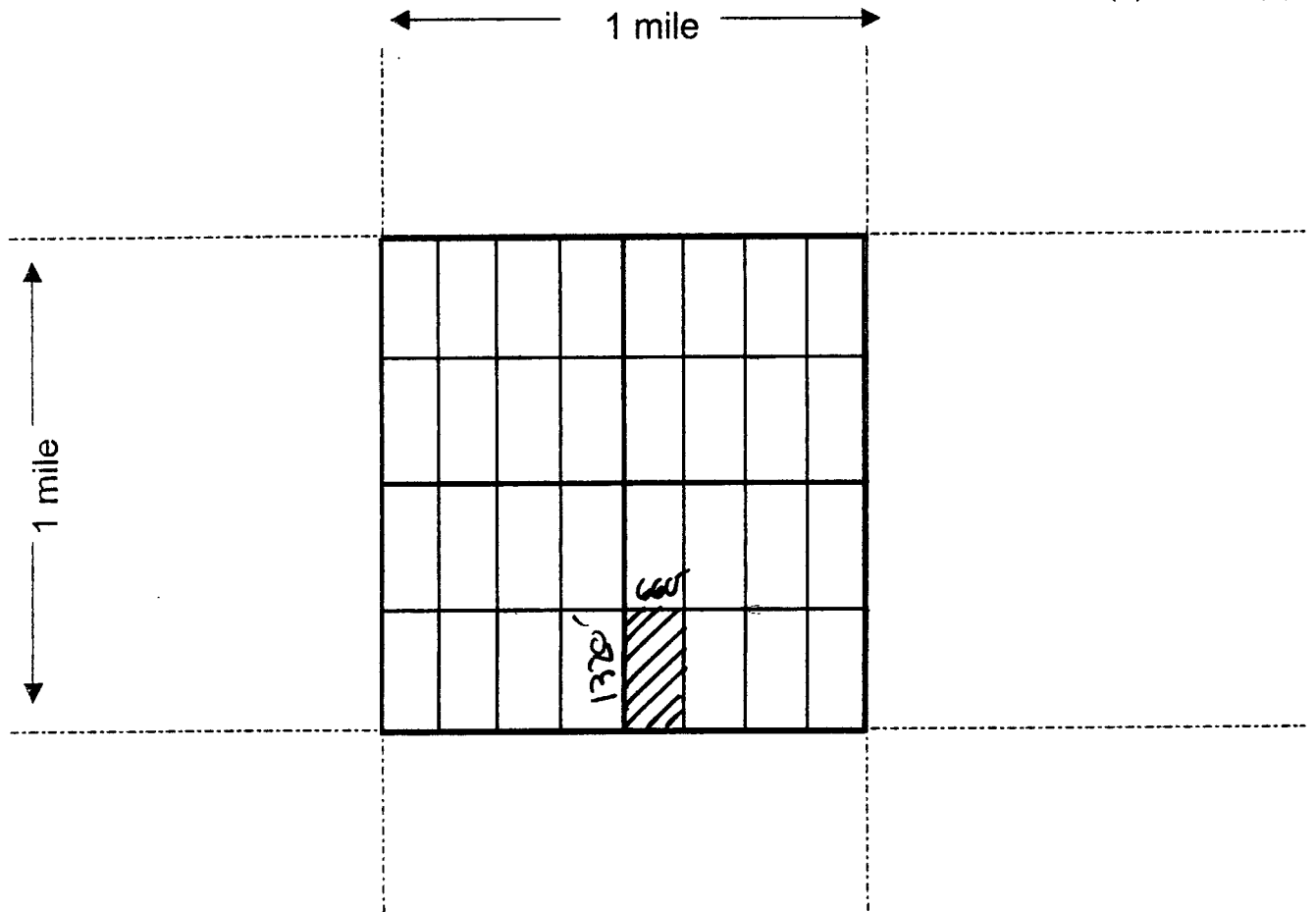
  
\_\_\_\_\_  
Stephen Martindale-President

Map on reverse side

AMC443735

**MINING CLAIM MAP**

Lode ( ) Placer (X)



Scale : 1" = 2000 feet



1. The above map depicts the PM-35- 29 mining claim, which is located in Section (s) 35, Township 3 NORTH, Range 19 WEST, Gila & Salt Base Line Meridian, LA PAZ County, Arizona.

2. The type of corner and location monuments used are as follows: 2"X 2" Wood Post

3. The bearings and distances in degrees and feet between claim corners are as depicted on the map.

---

County Recorder Space:

Plomosa Mining, Inc.  
518 36<sup>TH</sup> Street  
Newport Beach, CA 92663  
(410)262-9260

**LOCATION NOTICE PLACER MINING CLAIM**

RECEIVED  
BLM AZ STATE OFFICE  
2017 APR 25 P 3: 08  
PHOENIX, ARIZONA

NOTICE IS HEREBY GIVEN that the **PM-35-30** placer mining claim has been

Located by Plomosa Mining, Inc. whose current mailing address is; 518 36TH St. Newport Beach CA 92663.

The general course of the claim is north to south and is situated in La Paz County, Arizona.

This claim is 1320' feet in length and 660' feet in width. This claim runs from the location monument on which this location notice is posted. This claim is marked by four monuments, one at each corner of the claim. The location monument on which this Notice is posted is situated within:

Township 3 North, Range 19 West, Section 35, Quarter Section: E1/2 SW1/4 SE1/4

La Paz County, Arizona. Gila & Salt River Base and Meridian. This claim is 20 acres in size.

The locality of this claim with reference to some natural object or permanent monument and additional information (if any) concerning its locality is as follows: Section Marker and natural stone with wood post.

Dated and posted on the ground this 19<sup>TH</sup> day of February, 2017.

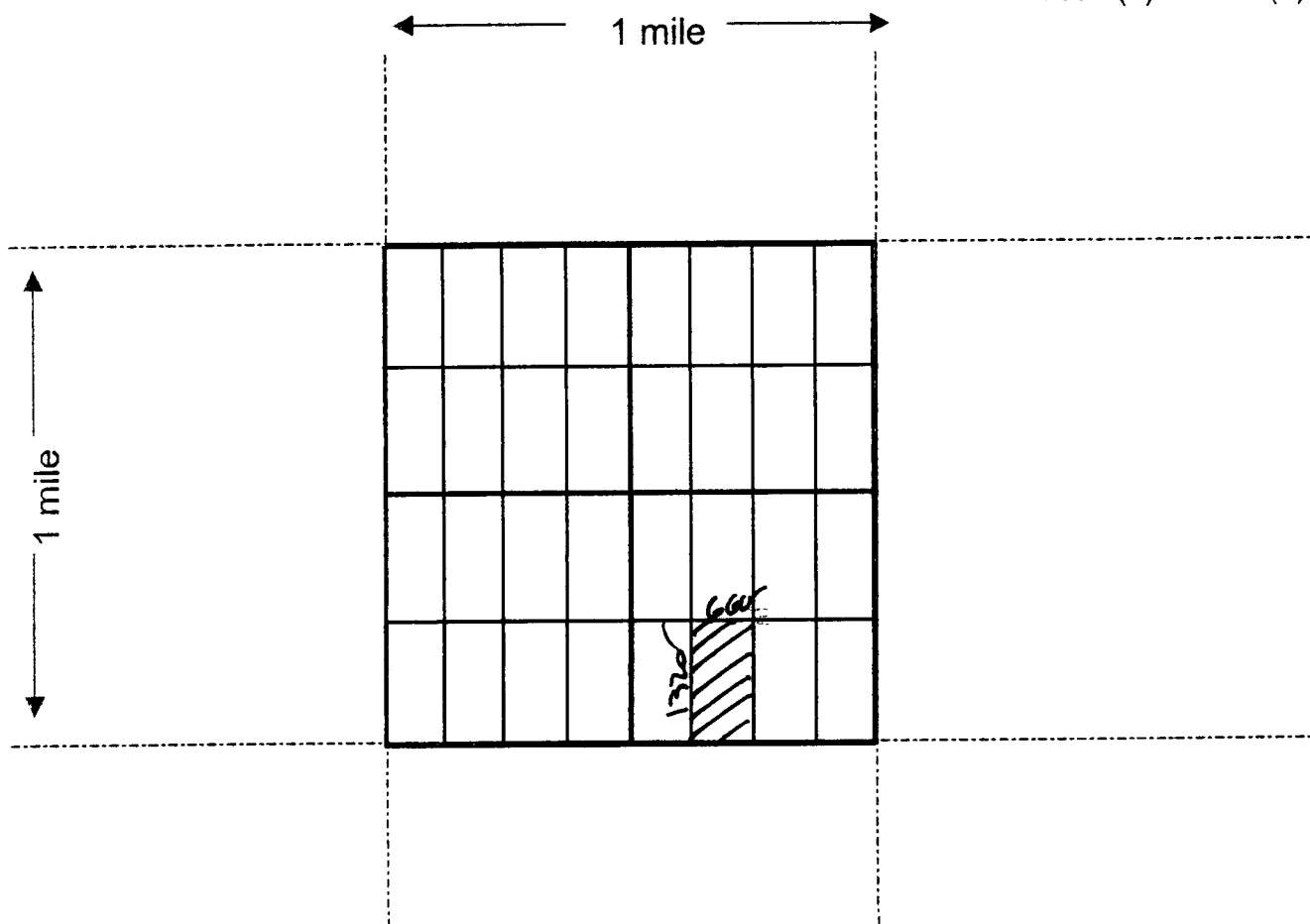
Plomosa Mining, Inc.:   
Stephen Martindale-President

Map on reverse side

AM0443736

MINING CLAIM MAP

Lode ( ) Placer (X)



Scale : 1" = 2000 feet



1. The above map depicts the PM-35- 30 mining claim, which is located in Section (s) 35, Township 3 NORTH, Range 19 WEST, Gila & Salt Base Line Meridian, LA PAZ County, Arizona.

2. The type of corner and location monuments used are as follows: 2"X 2" Wood Post

3. The bearings and distances in degrees and feet between claim corners are as depicted on the map.

County Recorder Space:

Plomosa Mining, Inc.  
518 36<sup>TH</sup> Street  
Newport Beach, CA 92663  
(410)262-9260

**LOCATION NOTICE PLACER MINING CLAIM**

RECEIVED  
BLM AZ STATE OFFICE  
2017 APR 25 P 3: 08  
PHOENIX, ARIZONA

NOTICE IS HEREBY GIVEN that the **PM-35-31** placer mining claim has been

Located by Plomosa Mining, Inc. whose current mailing address is; 518 36TH St. Newport Beach CA 92663.

The general course of the claim is north to south and is situated in La Paz County, Arizona.

This claim is 1320' feet in length and 660' feet in width. This claim runs from the location monument on which this location notice is posted. This claim is marked by four monuments, one at each corner of the claim. The location monument on which this Notice is posted is situated within:

Township 3 North, Range 19 West, Section 35, Quarter Section: W1/2 SE1/4 SE1/4

La Paz County, Arizona. Gila & Salt River Base and Meridian. This claim is 20 acres in size.

The locality of this claim with reference to some natural object or permanent monument and additional information (if any) concerning its locality is as follows: Section Marker and natural stone with wood post.

Dated and posted on the ground this 19<sup>TH</sup> day of February, 2017.

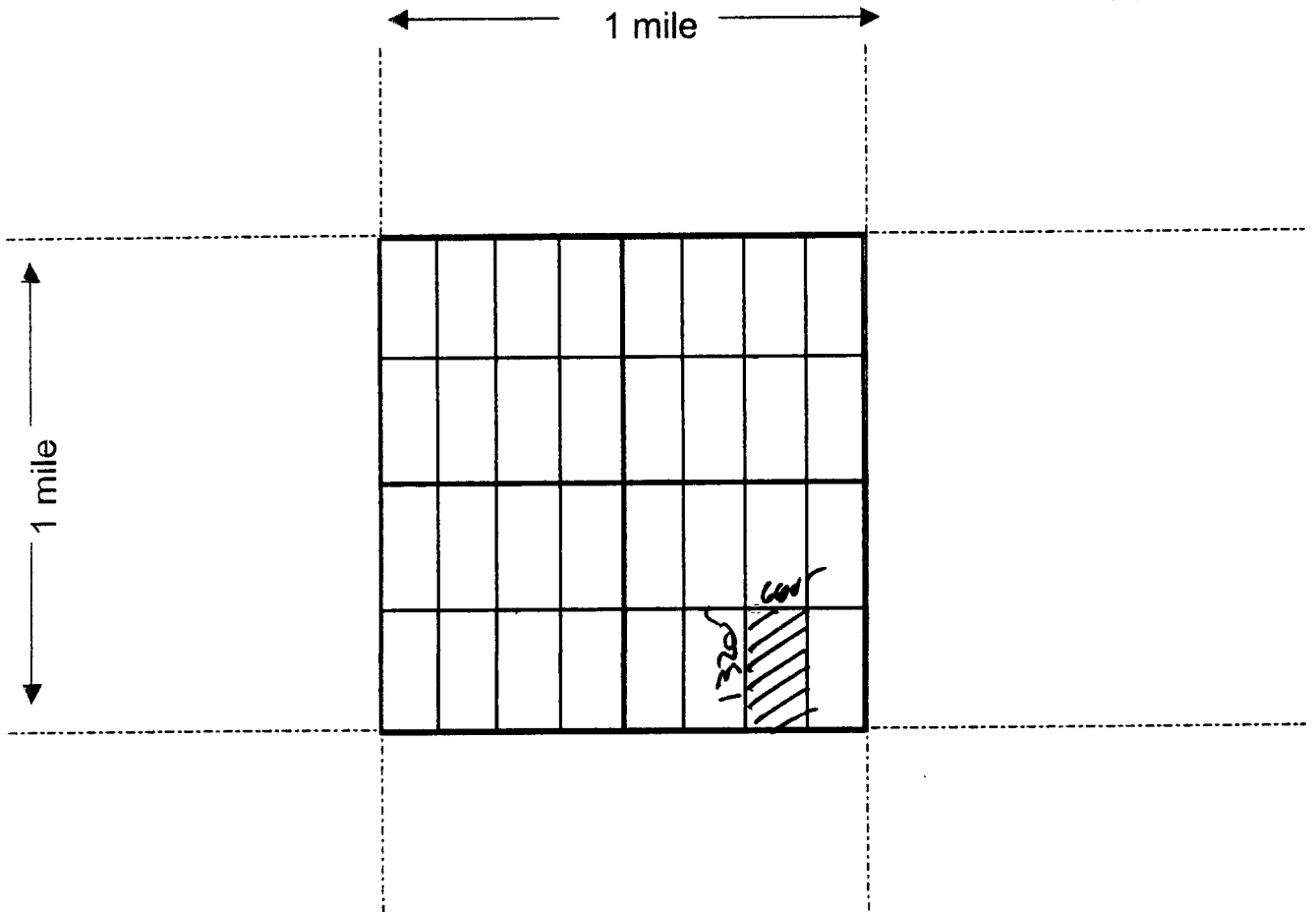
Plomosa Mining, Inc.:   
Stephen Martindale-President

AMC443737

Map on reverse side

**MINING CLAIM MAP**

Lode ( ) Placer (X)



Scale : 1" = 2000 feet



1. The above map depicts the PM-35-31 mining claim, which is located in Section (s) 35, Township 3 NORTH, Range 19 WEST, Gila & Salt Base Line Meridian.

LA PAZ County, Arizona.

2. The type of corner and location monuments used are as follows: 2"X 2" Wood Post

3. The bearings and distances in degrees and feet between claim corners are as depicted on the map.

---



---

County Recorder Space:

Plomosa Mining, Inc.  
518 36<sup>TH</sup> Street  
Newport Beach, CA 92663  
(410)262-9260

**LOCATION NOTICE PLACER MINING CLAIM**

RECEIVED  
BLM AZ STATE OFFICE  
2017 APR 25 P 3: 09  
PHOENIX, ARIZONA

NOTICE IS HEREBY GIVEN that the **PM-35-32** placer mining claim has been

Located by Plomosa Mining, Inc. whose current mailing address is; 518 36TH St. Newport Beach CA 92663.

The general course of the claim is north to south and is situated in La Paz County, Arizona.

This claim is 1320' feet in length and 660' feet in width. This claim runs from the location monument on which this location notice is posted. This claim is marked by four monuments, one at each corner of the claim. The location monument on which this Notice is posted is situated within:

Township 3 North, Range 19 West, Section 35, Quarter Section: E1/2 SE1/4 SE1/4

La Paz County, Arizona. Gila & Salt River Base and Meridian. This claim is 20 acres in size.

The locality of this claim with reference to some natural object or permanent monument and additional information (if any) concerning its locality is as follows: Section Marker and natural stone with wood post.

Dated and posted on the ground this 19<sup>TH</sup> day of February, 2017.

Plomosa Mining, Inc.:



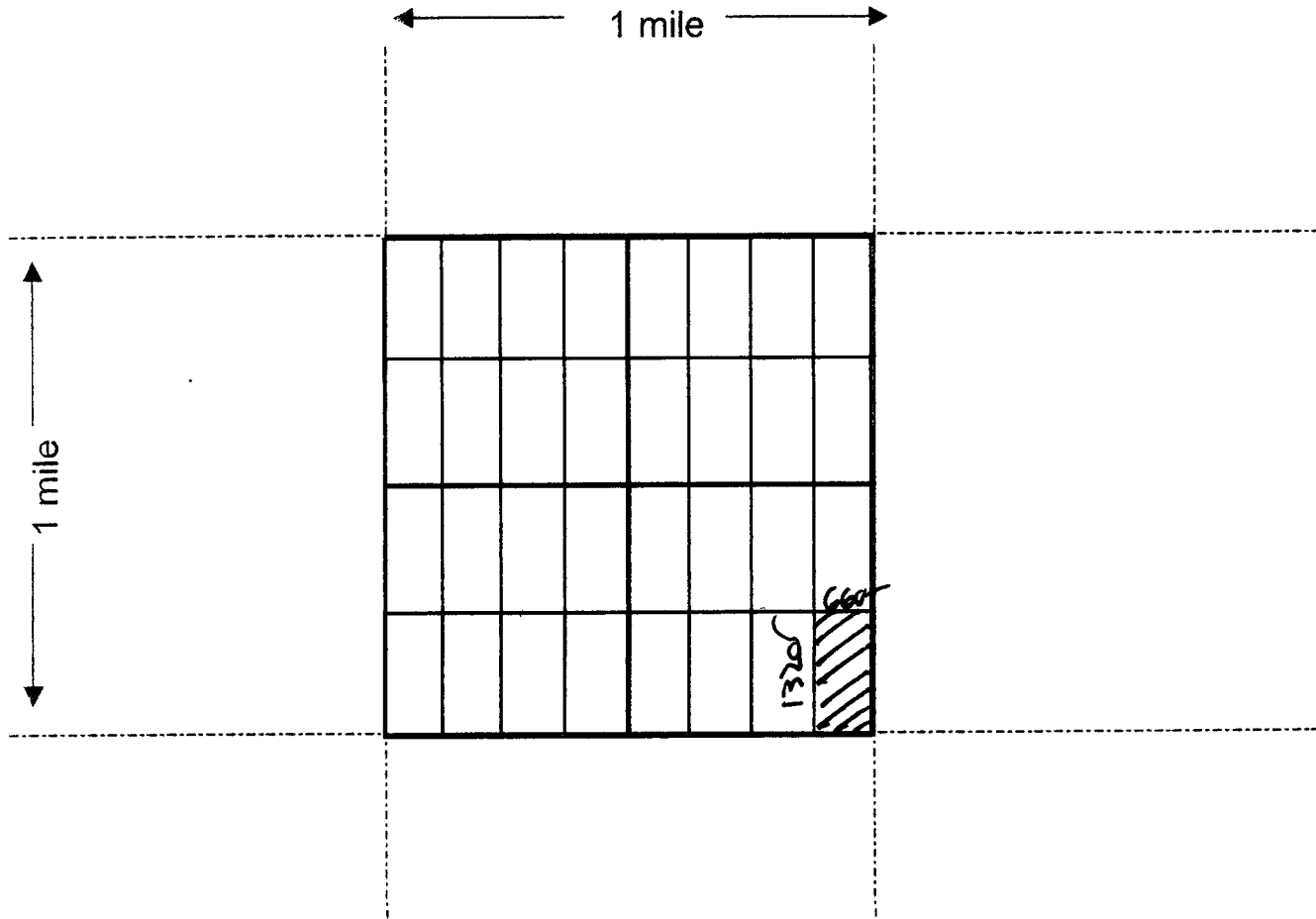
Stephen Martindale-President

AMC443738

Map on reverse side

**MINING CLAIM MAP**

Lode ( ) Placer (X)



Scale : 1" = 2000 feet



1. The above map depicts the PM-35-32 mining claim, which is located in Section (s) 35, Township 3 NORTH, Range 19 WEST, Gila & Salt Base Line Meridian, LA PAZ County, Arizona.
2. The type of corner and location monuments used are as follows: 2"X 2" Wood Post
3. The bearings and distances in degrees and feet between claim corners are as depicted on the map.



County Recorder Space:

Plomosa Mining, Inc.  
518 36<sup>TH</sup> Street  
Newport Beach, CA 92663  
(410)262-9260

**LOCATION NOTICE PLACER MINING CLAIM**

RECEIVED  
BLM AZ STATE OFFICE  
2017 APR 25 P 3:08  
PHOENIX, ARIZONA

NOTICE IS HEREBY GIVEN that the **PM-35-22** placer mining claim has been  
Located by Plomosa Mining, Inc. whose current mailing address is; 518 36TH St. Newport Beach CA 92663.

The general course of the claim is north to south and is situated in La Paz County, Arizona.

This claim is 1320' feet in length and 660' feet in width. This claim runs from the location monument on which this location notice is posted. This claim is marked by four monuments, one at each corner of the claim. The location monument on which this Notice is posted is situated within:

Township 3 North, Range 19 West, Section 35, Quarter Section: E1/2 SW1/4 SW1/4

La Paz County, Arizona. Gila & Salt River Base and Meridian. This claim is 20 acres in size.

The locality of this claim with reference to some natural object or permanent monument and additional information (if any) concerning its locality is as follows: Section Marker and natural stone with wood post.

Dated and posted on the ground this 19<sup>TH</sup> day of February, 2017.

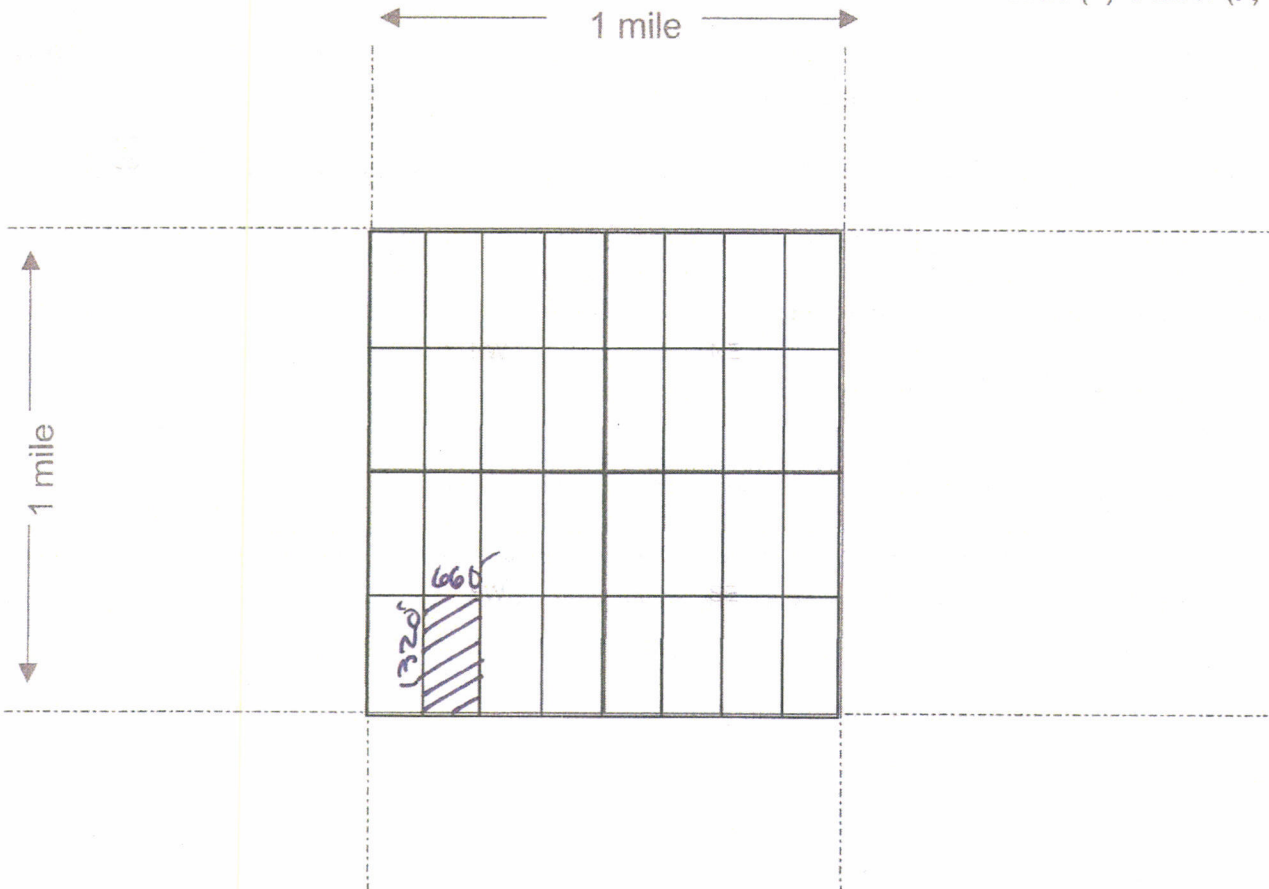
Plomosa Mining, Inc.:   
Stephen Martindale-President

AMC443720

Map on reverse side

MINING CLAIM MAP

Lode ( ) Placer (X)



Scale : 1" = 2000 feet



1. The above map depicts the PM-35-22 mining claim, which is located in Section (s) 35, Township 3 NORTH, Range 19 WEST, Gila & Salt Base Line Meridian, LA PAZ County, Arizona.

2. The type of corner and location monuments used are as follows: 2"X 2" Wood Post

3. The bearings and distances in degrees and feet between claim corners are as depicted on the map.

[Red rectangular box]

County Recorder Space:

Plomosa Mining, Inc.  
518 36<sup>TH</sup> Street  
Newport Beach, CA 92663  
(410)262-9260

**LOCATION NOTICE PLACER MINING CLAIM**

RECEIVED  
BLM AZ STATE OFFICE  
2017 APR 25 P 3:08  
PHOENIX, ARIZONA

NOTICE IS HEREBY GIVEN that the **PM-35-23** placer mining claim has been

Located by Plomosa Mining, Inc. whose current mailing address is; 518 36TH St. Newport Beach CA 92663.

The general course of the claim is north to south and is situated in La Paz County, Arizona.

This claim is 1320' feet in length and 660' feet in width. This claim runs from the location monument on which this location notice is posted. This claim is marked by four monuments; one at each corner of the claim. The location monument on which this Notice is posted is situated within:

Township 3 North, Range 19 West, Section 35, Quarter Section: **W1/2 SE1/4 SW1/4**

La Paz County, Arizona. Gila & Salt River Base and Meridian. This claim is **20** acres in size.

The locality of this claim with reference to some natural object or permanent monument and additional information (if any) concerning its locality is as follows: Section Marker and natural stone with wood post.

Dated and posted on the ground this 19<sup>TH</sup> day of February, 2017.

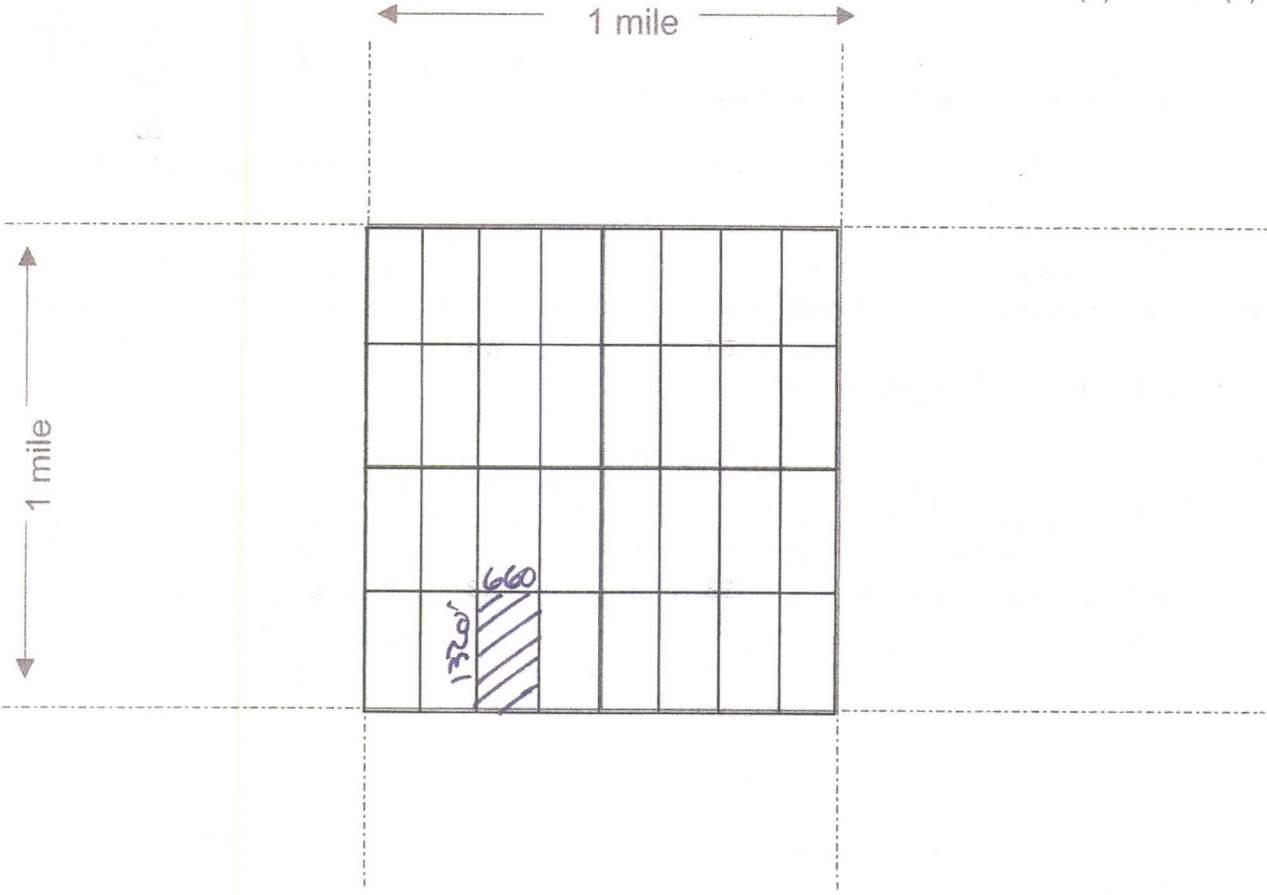
Plomosa Mining, Inc.:   
Stephen Martindale-President

AMC443729

Map on reverse side

**MINING CLAIM MAP**

Lode ( ) Placer (X)



Scale : 1" = 2000 feet



1. The above map depicts the PM-35- 23 mining claim, which is located in Section (s) 35, Township 3 NORTH, Range 19 WEST, Gila & Salt Base Line Meridian, LA PAZ County, Arizona.
2. The type of corner and location monuments used are as follows: 2"X 2" Wood Post
3. The bearings and distances in degrees and feet between claim corners are as depicted on the map.

[Red rectangular box]

DEPARTMENT OF INTERIOR  
BUREAU OF LAND MANAGEMENT

Input Parameters for Geographic Report with Land

System Id = CR

Admin State = AZ

Geo State =

Casetype Begins With

Case Disp Txt = AUTHORIZED, CANCELLED, EXPIRED, PENDING, REJECTED, RELINQUISHED, WITHDRAWN

Mer Twp Rng =

Section =

Mtrs = 14 0030N 0190W 024, 14 0030N 0190W 025, 14 0030N 0190W 026, 14 0030N 0190W 027, 14 0030N 0190W 034, 14 0030N 0190W 035, 14 0030N 0190W 999

Commodity =

Commodity Txt =

Pending Org =

Pend Org Decode =

Total Rows Returned: 9

RUN TIME: 08:20 AM

UNITED STATES DEPARTMENT OF INTERIOR  
BUREAU OF LAND MANAGEMENT  
GEOGRAPHIC REPORT WITH LAND  
Sorted by Serial Number

RUN DATE: 05/02/2017  
Page 1 of 2

Adm State: AZ

Serial Number: AZAR 0003819  
Total Case Acres: 250.670

<u>Casetype</u>	<u>Case Disp</u>	14	0030N	0190W	<u>Sect</u>	<u>Sur Typ</u>	<u>Sur Num</u>	<u>Suff</u>	<u>Subdivision</u>	<u>Act Pend</u>
288100	AUTHORIZED				026	ALIQ			S2SE,SW,SWSWNW;	
					027	ALIQ			NE;	
					035	ALIQ			NENE;	

Serial Number: AZAR 0004255  
Total Case Acres: 1.000

<u>Casetype</u>	<u>Case Disp</u>	14	0030N	0190W	<u>Sect</u>	<u>Sur Typ</u>	<u>Sur Num</u>	<u>Suff</u>	<u>Subdivision</u>	<u>Act Pend</u>
282105	AUTHORIZED				027	ALIQ			W2W2;	Y
					034	ALIQ			W2W2;	Y

Serial Number: AZAR 0016499  
Total Case Acres: 65.127

<u>Casetype</u>	<u>Case Disp</u>	14	0030N	0190W	<u>Sect</u>	<u>Sur Typ</u>	<u>Sur Num</u>	<u>Suff</u>	<u>Subdivision</u>	<u>Act Pend</u>
288100	AUTHORIZED				026	ALIQ			NWSW,SWNW,SESE,SWSE,SESW;	
						ALIQ		1	NESW;	
					027	ALIQ			SENE,NENE,NWNE;	
					035	ALIQ			NENE;	

Serial Number: AZAR 0017578  
Total Case Acres: 375.106

<u>Casetype</u>	<u>Case Disp</u>	14	0030N	0190W	<u>Sect</u>	<u>Sur Typ</u>	<u>Sur Num</u>	<u>Suff</u>	<u>Subdivision</u>	<u>Act Pend</u>
288100	AUTHORIZED				035	ALIQ			NENE,SENE,NESE,SESE;	Y

Serial Number: AZPHX 0080583  
Total Case Acres: 245.430

<u>Casetype</u>	<u>Case Disp</u>	14	0030N	0190W	<u>Sect</u>	<u>Sur Typ</u>	<u>Sur Num</u>	<u>Suff</u>	<u>Subdivision</u>	<u>Act Pend</u>
285004	AUTHORIZED				027	ALIQ			W2W2;	
					034	ALIQ			W2W2;	

RUN TIME: 08:20 AM

UNITED STATES DEPARTMENT OF INTERIOR  
BUREAU OF LAND MANAGEMENT  
GEOGRAPHIC REPORT WITH LAND  
Sorted by Serial Number

RUN DATE: 05/02/2017

Page 2 of 2

Adm State: AZ

Serial Number: AZPHX 0081403

Total Case Acres: 1.000

<u>Casetype</u>	<u>Case Disp</u>	14	0030N	0190W	<u>Sect</u>	<u>Sur Typ</u>	<u>Sur Num</u>	<u>Suff</u>	<u>Subdivision</u>	<u>Act Pend</u>
282105	AUTHORIZED				027	ALIQ			W2W2;	Y
					034	ALIQ			W2W2;	Y

Serial Number: AZPHX 0083225

Total Case Acres: 438.303

<u>Casetype</u>	<u>Case Disp</u>	14	0030N	0190W	<u>Sect</u>	<u>Sur Typ</u>	<u>Sur Num</u>	<u>Suff</u>	<u>Subdivision</u>	<u>Act Pend</u>
288100	AUTHORIZED				026	ALIQ			SWNW,N2SW,SESW,S2SE;	Y
					027	ALIQ			N2NE,SENE;	Y
					035	ALIQ			NENE;	Y

Serial Number: AZPHX 0084697

Total Case Acres: 345.850

<u>Casetype</u>	<u>Case Disp</u>	14	0030N	0190W	<u>Sect</u>	<u>Sur Typ</u>	<u>Sur Num</u>	<u>Suff</u>	<u>Subdivision</u>	<u>Act Pend</u>
288100	AUTHORIZED				035	ALIQ			E2E2;	Y

